

S. J. McKee Archives



Atkinson II site 2004 - artifact catalogue

<http://archives.brandonu.ca/en/permalink/descriptions12240>

Part Of: RG 7 Beverley Nicholson fonds

Description Level: sub sub sub series

Series Number: 2.1.3.4

Accession Number: 1-2010

GMD: textual records

Date Range: 2004

Physical Description: 68 pages

Material Details: PDF

History /

Biographical:

Artifact catalogue containing 455 records from Atkinson II site 2004.

Scope and Content:

Spreadsheet containing information about the artifacts recovered, including: unit, level, artifact number, catalogue number, depth, co-ordinates, entry date, date recovered, count, weight, UTM co-ordinates, notes (excavators initials and comments) and artifact identification.

Name Access: Atkinson II site 2004 - artifact catalogue

Subject Access: Archaeology
North Lauder locale
Atkinson site DiMe-29
Atkinson II site 2004 - artifact catalogue

Documents



2.1.3.4_AtkinII_artcat.pdf

 Read PDF

 Download PDF



Atkinson site 2003 - artifact catalogue

<http://archives.brandonu.ca/en/permalink/descriptions12170>

Part Of: RG 7 Beverley Nicholson fonds

Description Level: sub sub sub series

Series Number: 2.1.1.4

Accession Number: 1-2010

GMD: textual records

Date Range: 2003

Physical Description: 145 pages

Material Details: PDF

History /

Biographical:

Artifact catalogue containing 646 records from Atkinson site 2003.


Scope and Content:

Spreadsheet containing information about the artifacts recovered, including: unit, level, artifact number, catalogue number, depth, co-ordinates, entry date, date recovered, count, weight, UTM co-ordinates, notes (excavators initials and comments) and artifact identification.

Name Access: Atkinson site 2003 - artifact catalogue

Subject Access: Archaeology
North Lauder locale
Atkinson site DiMe-29
Atkinson site 2003

Documents



2.1.1.4_Atkl_arcat.pdf

 Read PDF

 Download PDF



Atkinson site 2004 - artifact catalogue

<http://archives.brandonu.ca/en/permalink/descriptions12205>

Part Of: RG 7 Beverley Nicholson fonds

Description Level: sub sub sub series

Series Number: 2.1.2.4

Accession Number: 1-2010

GMD: textual records

Date Range: 2004

Physical Description: 100 pages

Material Details: PDF

History /

Biographical:

Artifact catalogue containing 556 records from Atkinson site 2004.


Scope and Content:

Spreadsheet containing information about the artifacts recovered, including: unit, level, artifact number, catalogue number, depth, co-ordinates, entry date, date recovered, count, weight, UTM co-ordinates, notes (excavators initials and comments) and artifact identification.

Name Access: Atkinson site 2004 - artifact catalogue

Subject Access: Archaeology
North Lauder locale
Atkinson site DiMe-29
Atkinson site 2004 - artifact catalogue


Documents



2.1.2.4_Atkinl_Artcat04.
pdf

 Read PDF

 Download PDF



Atkinson site 2006 - artifact catalogue

<http://archives.brandonu.ca/en/permalink/descriptions12265>

Part Of: RG 7 Beverley Nicholson fonds

Description Level: sub sub sub series

Series Number: 2.1.4.4

Accession Number: 1-2010

GMD: textual records

Date Range: 2006

Physical Description: 47 pages

Material Details: PDF

History /

Biographical:

Artifact catalogue containing 343 records from Atkinson site 2006.

Scope and Content:

Spreadsheet containing information about the artifacts recovered, including: unit, level, artifact number, catalogue number, depth, co-ordinates, entry date, date recovered, count, weight, UTM co-ordinates, notes (excavators initials and comments) and artifact identification.

Name Access: Atkinson site 2006 - artifact catalogue

Subject Access: Archaeology
North Lauder locale
Atkinson site DiMe-29
Atkinson site 2006 - artifact catalogue

Documents



2.1.4.4_Atkin_ArtCat06.
pdf

 Read PDF

 Download PDF



Brandon - Great Depression research project

<http://archives.brandonu.ca/en/permalink/descriptions4056>

Part Of: RG 6 Brandon University fonds

Description Level: sub sub sub series

Series Number: 7.1.4.1

Accession Number: 15-1997

GMD: textual records

Date Range: 1913-1987 (predominant 1929-1939)

Physical Description: 1.2 m

Physical Condition: The records are in excellent condition, but the extensive use of photocopying of available records occasionally leads to difficulty in clarity of content.

History /

Biographical:

The project originated in the summer of 1987 at Brandon University. It was undertaken by several Brandon University students under the guidance of Dr. William R. Morrison and Dr. Ken Coates, both professors in the Department of History. From the perspective of all involved, research and future publication were the original aims of the project. The intention was to produce a combination of documentary and oral history of the Brandon region during the Great Depression, including an extensive study of Brandon College. Initially, an outline and project summary was presented to Manitoba Heritage Grants Program for consideration and after being chosen as a recipient for the grant, regular reports on research progress were submitted. The project was discontinued at the end of the summer due to a lack of funding and availability of the researchers.

Custodial History:

The records were held in the custody of Dr. Morrison until his departure from Brandon University in 1989. At this time, the records were given to Tom Mitchell, who donated the entire project to the McKee Archives, where they were accessioned in 1997.

Scope and Content:

The sub sub sub series consists of textual records relating to Brandon and the surrounding area during the years of the Great Depression, predominantly 1929-1939. The material in the sub sub sub series falls generally into the following categories: city, provincial, and federal government documents and correspondence; newspaper articles and other publications, and statistical data. Of particular interest are four papers written by Brandon University students and six years of the Henderson Directory. Also included is a folder containing documents associated with the research project undertaken by Dr. Morrison et al. during the summer of 1987.

The sub sub sub series has been divided into four boxes:

Box 1 - Brandon City Council file index, City Council membership and minutes, relief regulations, proposals for burials and children's shelters, relief work projects reports, Brandon-Cornwallis Health Unit reports, correspondence between the City of Brandon and numerous levels of government, Brandon Public Health Nurse reports, farm reports, Brandon bank clearings, Provincial Election results, Employment Service of Canada documents, various published articles, Brandon University student papers.

Box 2 - Civic, provincial and federal documents related to various features of the Great depression and its impact on Brandon including lists of relief recipients and personal letters to the City, Brandon General Hospital reports. Some of these documents remain unsorted but clearly identified by title and archival institution of origin.

Box 3 - Censuses of Canada, Henderson Directory for Brandon, City of Brandon Property Address Listing, United Farmers of Manitoba documents, rural rehabilitation programs, Brandon by-law voting, Archives of Manitoba documents, Westman Municipal News articles, Economic Survey Board provincial data, project documents.

Box 4 - Brandon Sun articles including a file index to articles of interest.

Notes: The description for this sub sub sub series was taken from the Brandon - Great Depression research project fonds written by Codee Lorrain (2005). Part of RG 6, 7.1.4 (Department of History).

Name Access: William R. Morrison
Ken Coates
History Department
Brandon Sun

Subject Access: Great Depression

Access Restriction: Because of privacy issues, correspondence relating to the recipients of relief is restricted. They are still available in the sub sub sub series, however, and discretion on the part of the examiner is necessary.

Location Original: Provincial document originals are available at the Archives of Manitoba in Winnipeg. Federal document originals can be found at Library and Archives Canada in Ottawa, Ontario. City of Brandon document originals can be obtained through City Hall. The original Brandon Sun papers are located at the Brandon Sun office in Brandon.

Storage Location: RG 6 Brandon University fonds
Series 7: Faculties and Schools
7.1 Faculty of Arts
7.1.4 Department of History

Related Material: Records relating to the Faculty of Arts at Brandon College during the Great Depression can be found in the Brandon College fonds. Other records specifically relating to the Great Dpression in Brandon can be found in the Errol Black fonds and the Manitoba Pool Elevators fonds. All fonds are available at the McKee Archives.

Arrangement:

Each subject of information has been compiled into separate folders. The first three boxes are composed of various documents sorted by the archivist. The fourth box is entirely composed of Brandon Sun articles arranged by the researchers. If there is one subject that covers a number of years, each year will typically have a folder; however, in some cases, like the Brandon Sun articles, more than one folder was needed per year.



Brandon University Hortline

<http://archives.brandonu.ca/en/permalink/descriptions8867>

Part Of: RG 6 Brandon University fonds
Description Level: sub sub sub series
Series Number: 7.2.5.1
Accession Number: 9-2008
GMD: textual records
Date Range: 1976-1980, 1983-1984, 1987; predominant 1979
Physical Description: 6 cm
Custodial History:

The records found within the fonds were collected by Bill Paton from a number of people, including Lynda Macson and Gus Henzil, who were involved with various aspects of the Hortline project throughout the years. Prior to their donation to the S.J. McKee Archives at Brandon University, the records were stored in Dr. Paton's Office in the John R. Brodie Science

Scope and Content:

Fonds consists of correspondence, newspaper clippings regarding the Hortline and their activities within the community, monthly reports (summer of 1979), Plant Problem Forms and related missellania associated with the activities of the Hortline.

Storage Location: RG 6 Brandon University fonds
Series 7: Faculties and Schools
7.2 Faculty of Science
7.2.5 Department of Biology



Crepeelee 2003 - photographs

<http://archives.brandonu.ca/en/permalink/descriptions10746>

Part Of: RG 7 Beverley Nicholson fonds
Description Level: sub sub sub series
Series Number: 1.2.5
Accession Number: 1-2010
GMD: graphic
Date Range: 2003
Physical Description: 5 photographs
Material Details: JPEGs
Scope and Content:

Sub sub sub series consists of photographs taken at Creeple in 2003.



Crepeelee site 2003 - artifact catalogue

<http://archives.brandonu.ca/en/permalink/descriptions10220>

Part Of: RG 7 Beverley Nicholson fonds

Description Level: sub sub sub series

Series Number: 1.2.1.4

Accession Number: 1-2010

GMD: textual records

Date Range: 2003

Physical Description: 127 pages

Material Details: PDF

History /

Biographical:

Artifact catalogue containing 636 records from Crepeelee site 2003.


Scope and Content:

Spreadsheet containing information about the artifacts recovered, including: unit, level, artifact number, catalogue number, depth, co-ordinates, entry date, date recovered, count, weight, UTM co-ordinates, notes (excavators initials and comments) and artifact identification.

Name Access: Crepeelee site 2003 - artifact catalogue

Subject Access: Archaeology
Crepeelee locale
Crepeelee site DiMe-29
Crepeelee site 2003

Documents



1.2.1.4_C03_artcat.pdf

 Read PDF

 Download PDF



Crepeelee site 2003 - field journals

<http://archives.brandonu.ca/en/permalink/descriptions10217>

Part Of: RG 7 Beverley Nicholson fonds
Description Level: sub sub sub series
Series Number: 1.2.1.2
Accession Number: 1-2010
GMD: multiple media
Date Range: 2003
Material Details: Field journals have been scanned in multi-page PDF files.

History /

Biographical:

The Crepeelee site was excavated in 2003 as Crepeelee 3. Standard archaeological methods were used to excavate the units. Excavation units were initially numbered as units 10, 11, 12 & 13. These numbers have been changed on the catalogue to XU 110 – 113, due to duplication in 2005. Corresponding documents have been changed to reflect the amended excavation unit numbers, however the field journals may contain the initial numbers.

Scope and Content:

Record of daily observations at the site including: excavation methods, items recovered, features, local environment and weather.

Name Access: Crepeelee site 2003 - field journals
Subject Access: Archaeology
Crepeelee locale
Crepeelee site DiMe-29
Crepeelee site 2003



Crepeelee site 2003 - photographs

<http://archives.brandonu.ca/en/permalink/descriptions11714>

Part Of: RG 7 Beverley Nicholson fonds

Description Level: sub sub sub series

Series Number: 1.2.1.5

Accession Number: 1-2010

GMD: graphic

Date Range: 2003

Physical Description: 5 photographs

Material Details: JPEGs

History /

Biographical:

Numerous photographs were taken during the excavation of the Crepeelee site 2003. A selection of photographs of personnel performing usual field tasks such as surveying, measuring, excavating, and taking photographs were selected for the archive.

Scope and Content:

Sub sub sub series consists of photographs taken during excavation of the Crepeelee site 2003.

Name Access: Crepeelee site 2003 - photographs

Subject Access: Archaeology
Crepeelee locale
Crepeelee site DiMe-29
Crepeelee site 2003



Crepeelee site 2003 - site records

<http://archives.brandonu.ca/en/permalink/descriptions11715>

Part Of: RG 7 Beverley Nicholson fonds
Description Level: sub sub sub series
Series Number: 1.2.1.3
Accession Number: 1-2010
GMD: multiple media
Date Range: 2003
Material Details: Site records have been scanned in multi-page PDF files.
History /
Biographical:

The Crepeelee site was excavated in 2003 as Crepeelee 3. Standard archaeological methods were used to excavate the units. Site records of excavation units XU 110 – 113 are in separate pdf files.

Scope and Content:

Site records of excavation units may include: level summaries, floor plans, feature sheets, wall profiles, unit summaries and any other additional information relating to the unit.

Name Access: Crepeelee site 2003 - site records
Subject Access: Archaeology
Crepeelee locale
Crepeelee site DiMe-29
Crepeelee site 2003



Crepeelee site 2003 - summary information

<http://archives.brandonu.ca/en/permalink/descriptions11965>

Part Of: RG 7 Beverley Nicholson fonds
Description Level: sub sub sub series
Series Number: 1.2.1.1
Accession Number: 1-2010
GMD: multiple media
Date Range: 2003
Material Details: Field journals have been scanned in multi-page PDF files. Artifact catalogues are PDF files in spreadsheet format. Photographs are in jpeg format.

History /

Biographical:

The Crepeele site was identified from the results of the Casselman survey. The site is located within the Crepeele locale approximately 400 meters to the west of the Sarah site. The units were excavated by Crew Chief James Graham and the crew from the survey.

The Crepeele site was excavated in 2003 as Crepeele 3 with the units numbered as units 10, 11, 12 & 13. These numbers have been changed on the catalogue to XU 110 – 113, due to duplication in 2005. Corresponding documents have been changed but there may be some reference to the initial numbers in the field journals.

The artifacts recovered from these four excavations are faunal (animal bone), mainly bison, lithic materials (stone tools and flakes) and some ceramic (pottery). The artifact catalogue has over 600 records.

Scope and Content:

Sub-sub-sub series contains: Summary information of field methodology, number and co-ordinates of excavations, personnel and their staff position; Field journals are daily records of recoveries, features and activities at the site; Site records include excavation level and unit summaries, feature sheets, profiles; sample records and maps; Artifact catalogues are lists and identifications of all artifacts recovered; Photographs are of excavation units, features, the landscape and personnel.

Name Access: Crepeele site 2003 - summary information

Subject Access: Archaeology
Crepeele locale
Crepeele site DiMe-29
Crepeele site 2003
Crepeele site 2003 - summary information

Documents

ARCH 1.1 Crepeele Locale
1.2 Crepeele Site DiMe-29
1.2.1 Crepeele 2003
1.2.1.1 Summary Information

The Crepeele site is located within the Crepeele locale and approximately 400 meters to the west of the Sarah site. The Crepeele site was excavated in 2003 as Crepeele 3. The datum point of DiMe-29 that was used for the survey was also used for the excavation. A locally dated of 2003 was then established for the site and given the coordinates of 500200N070E.

Crepeele site 2003
The site was originally excavated as Crepeele 3, 11, 12 & 13. These numbers have been changed on the catalogue to XU 110 – 113, due to duplication in 2005.


Crew Chief James Graham

Excavation Unit	Original Crew	Catalogue Crew	Excavator
XU 110	2003/01/01	2003/01/01	Field Crew
XU 111	2003/01/01	2003/01/01	Field Crew
XU 112	2003/01/01	2003/01/01	Field Crew
XU 113	2003/01/01	2003/01/01	Field Crew

1.2.1.1_
C03_summary.pdf

 Read PDF

 Download PDF



Crepeelee site 2004 - artifact catalogue

<http://archives.brandonu.ca/en/permalink/descriptions11729>

Part Of: RG 7 Beverley Nicholson fonds

Description Level: sub sub sub series

Series Number: 1.2.2.4

Accession Number: 1-2010

GMD: textual records

Date Range: 2004

Physical Description: 229 pages

Material Details: PDF

History /

Biographical:

Artifact catalogue containing 1258 records from Crepeelee site 2004.


Scope and Content:

Spreadsheet containing information about the artifacts recovered, including: unit, level, artifact number, catalogue number, depth, co-ordinates, entry date, date recovered, count, weight, UTM co-ordinates, notes (excavators initials and comments) and artifact identification.

Name Access: Crepeelee site 2004 - artifact catalogue

Subject Access: Archaeology
Crepeelee locale
Crepeelee site DiMe-29
Crepeelee site 2004

Documents



1.2.2.4_C04_artcat.pdf

 Read PDF

 Download PDF



Crepeelee site 2004 - photographs

<http://archives.brandonu.ca/en/permalink/descriptions11730>

Part Of: RG 7 Beverley Nicholson fonds

Description Level: sub sub sub series

Series Number: 1.2.2.5

Accession Number: 1-2010

GMD: graphic

Date Range: 2004

Physical Description: 6 photographs

Material Details: JPEGs

History /

Biographical:

Numerous photographs were taken during the excavation of the Crepeelee site 2004. A selection of photographs of features and personnel performing usual field tasks such as surveying, measuring, excavating, and taking photographs were selected for the archive.

Scope and Content:

Sub sub sub series consists of photographs taken during excavation of the Crepeelee site 2004.

Name Access: Crepeelee site 2004 - photographs

Subject Access: Archaeology
Crepeelee locale
Crepeelee site DiMe-29
Crepeelee site 2004



Crepeelee site 2004 - site records

<http://archives.brandonu.ca/en/permalink/descriptions11728>

Part Of: RG 7 Beverley Nicholson fonds
Description Level: sub sub sub series
Series Number: 1.2.2.3
Accession Number: 1-2010
GMD: multiple media
Date Range: 2004
Material Details: Site records have been scanned in multi-page PDF files.

History /

Biographical:

The Crepeelee site was identified from the results of the Casselman survey and excavated in 2003. In 2004 the site was funded through the SCAPE project, directed by Bev Nicholson. The units were excavated by Crew Chief Tomasin Playford and crew.

Eight units were excavated in 2004, XU 1 to XU 8. Each unit has a separate pdf file.

Scope and Content:

Site records of excavation units may include: level summaries, floor plans, feature sheets, wall profiles, unit summaries and any other additional information relating to the unit.

Name Access: Crepeelee site 2004 - site records
Subject Access: Archaeology
Crepeelee locale
Crepeelee site DiMe-29
Crepeelee site 2004



Crepeelee site 2004 - summary information

<http://archives.brandonu.ca/en/permalink/descriptions11726>

Part Of: RG 7 Beverley Nicholson fonds

Description Level: sub sub sub series

Series Number: 1.2.2.1

Accession Number: 1-2010

GMD: multiple media

Date Range: 2004

Material Details: Field journals have been scanned in multi-page PDF files. Artifact catalogues are PDF files in spreadsheet format. Photographs are in jpeg format.

History /

Biographical:

The Crepeelee site was identified from the results of the Casselman survey and excavated in 2003. Further units 1 to 8 were excavated in 2004. Funding was through the SCAPE project, directed by Dr. Bev Nicholson. The site was excavated by Crew Chief Tomasin Playford and crew.

Scope and Content:

Sub-sub-sub series contains: Summary information of field methodology, number and co-ordinates of excavations, personnel and their staff position.

Name Access: Crepeelee site 2004 - summary information

Subject Access: Archaeology
Crepeelee locale
Crepeelee site DiMe-29
Crepeelee site 2004

Documents

ARCH 1.1 Crepeele Locale
1.2 Crepeele Site DiMe-29
1.2.2 Crepeele 2004
1.2.2.1 Summary Information

Crew Chief: Tomasin Playford with Crew of: Andrew Richards, Sarah Gordon, Sherry Lefebvre, Eric Cross

Excavation Unit	Coordinates	Excavator
Unit 1	4550N 315W	Andrew Richards
Unit 2	4550N 315W	Sarah Gordon
Unit 3	4550N 315W	Tomasin Playford
Unit 4	4550N 315W	Sherry Lefebvre
Unit 5	4550N 315W	Andrew Richards
Unit 6	4550N 315W	Eric Cross
Unit 7	4550N 315W	Tomasin Playford
Unit 8	4550N 315W	Sherry Lefebvre
Unit 9	4750N 315W	Tomasin Playford
Unit 10	4750N 315W	Sherry Lefebvre

After excavation the units 1 and 2 were consolidated together from the Crepeele site and were re-named the Gordon site (DiMe-29). The units 3-10 were re-named the Lefebvre site (DiMe-30). The units 11-12 were re-named the Cross site (DiMe-31).

1.2.2.1_C04_Summary.pdf

Read PDF

Download PDF



Crepeelee site 2005 - artifact catalogue

<http://archives.brandonu.ca/en/permalink/descriptions11761>

Part Of: RG 7 Beverley Nicholson fonds

Description Level: sub sub sub series

Series Number: 1.2.3.4

Accession Number: 1-2010

GMD: textual records

Date Range: 2005

Physical Description: 340 pages

Material Details: PDF

History /

Biographical:

Artifact catalogue containing 1573 records from Crepeelee site 2005.


Scope and Content:

Spreadsheet containing information about the artifacts recovered, including: unit, level, artifact number, catalogue number, depth, co-ordinates, entry date, date recovered, count, weight, UTM co-ordinates, notes (excavators initials and comments) and artifact identification.

Name Access: Crepeelee site 2005 - artifact catalogue

Subject Access: Archaeology
Crepeelee locale
Crepeelee site DiMe-29
Crepeelee site 2005

Documents



1.2.3.4_C05_artcat.pdf

 Read PDF

 Download PDF



Crepeelee site 2005 - field journals

<http://archives.brandonu.ca/en/permalink/descriptions11727>

Part Of: RG 7 Beverley Nicholson fonds
Description Level: sub sub sub series
Series Number: 1.2.3.2
Accession Number: 1-2010
GMD: multiple media
Date Range: 2005
Material Details: Field journals have been scanned in multi-page PDF files.

History /

Biographical:

In 2005 the Brandon University Field School was held at both the Crepeelee and Graham sites in the Crepeelee locale.

At the Crepeelee site nine units were excavated (XU10-16 & 20, 21). Units 20 & 21 were referred to as Meadow in the notes but are considered part of the larger site based on recoveries.

Denise Ens instructed the school and James Graham was teaching assistant. Field journals were kept by both instructors.

Scope and Content:

Record of daily observations at the site including: excavation methods, items recovered, features, local environment and weather.

Name Access: Crepeelee site 2005 - field journals
Subject Access: Archaeology
Crepeelee locale
Crepeelee site DiMe-29
Crepeelee site 2005



Crepeelee site 2005 - photographs

<http://archives.brandonu.ca/en/permalink/descriptions11762>

Part Of: RG 7 Beverley Nicholson fonds

Description Level: sub sub sub series

Series Number: 1.2.3.5

Accession Number: 1-2010

GMD: graphic

Date Range: 2005

Physical Description: 7 photographs

Material Details: JPEGs

History /

Biographical:

Numerous photographs were taken during the excavation of the Crepeelee site 2005. A selection of photographs of features and personnel performing usual field tasks such as surveying, measuring, excavating, and taking photographs were selected for the archive.

Scope and Content:

Sub sub sub series consists of photographs taken during excavation of the Crepeelee site 2005.

Name Access: Crepeelee site 2005 - photographs

Subject Access: Archaeology
Crepeelee locale
Crepeelee site DiMe-29
Crepeelee site 2005



Crepeelee site 2005 - site records

<http://archives.brandonu.ca/en/permalink/descriptions11752>

Part Of: RG 7 Beverley Nicholson fonds
Description Level: sub sub sub series
Series Number: 1.2.3.3
Accession Number: 1-2010
GMD: multiple media
Date Range: 2005
Material Details: Site records have been scanned in multi-page PDF files.

History /

Biographical:

In 2005 the Brandon University Field School was held at both the Crepeelee and Graham sites in the Crepeelee locale.

Denise Ens instructed the school and James Graham was teaching assistant.

At the Crepeelee site nine units were excavated (XU10-16 & 20, 21). Units 20 & 21 were referred to as Meadow in the notes but are considered part of the larger site based on recoveries

Scope and Content:

Site records of excavation units may include: level summaries, floor plans, feature sheets, wall profiles, unit summaries and any other additional information relating to the unit.

Name Access: Crepeelee site 2005 - site records
Subject Access: Archaeology
Crepeelee locale
Crepeelee site DiMe-29
Crepeelee site 2005