


# S. J. McKee Archives



## New Physical Plant building interior

<http://archives.brandonu.ca/en/permalink/descriptions14371>

Part Of: Brandon University Photograph Collection  
Creator: Photographer: Samantha Stone  
Description Level: Item  
Series Number: 2.12  
Item Number: BUPC 2.12.40  
GMD: graphic  
Date Range: Fall 2017  
Physical Description: colour  
Material Details: JPG & TIFF

### History /

### Biographical:

A \$3.9M, 13,600 square-foot physical plant was opened on 07 April 2010. Located south of the steam plant on 20th Street by Darrach Hall, the building replaced the old Physical Plant occupying the World War II H-Huts. The new building serves as the hub for many campus operations, providing services from security and technical support, to building maintenance, deliveries, grounds keeping, cleaning, and capital project management.

### Custodial History:


Photograph is part of a series of campus images commissioned by the McKee Archives and Communications in the lead up to Brandon University's 50th Anniversary celebration.

### Scope and Content:

Photograph shows a storage/work space inside the new Physical Plant building located on the west side of 20th Street, just north of Louise Avenue. The man with his back to the camera is Al Puhach, Maintenance Supervisor. The man facing the camera is Gord Neal, Director of Physical Plant.

Storage Location: JPG on T drive; TIFF on external hard drive

## Images





## New Physical Plant building interior

<http://archives.brandonu.ca/en/permalink/descriptions14372>

Part Of: Brandon University Photograph Collection  
Creator: Photographer: Samantha Stone  
Description Level: Item  
Series Number: 2.12  
Item Number: BUPC 2.12.41  
GMD: graphic  
Date Range: Fall 2017  
Physical Description: colour  
Material Details: JPG & TIFF

### History /

#### Biographical:

A \$3.9M, 13,600 square-foot physical plant was opened on 07 April 2010. Located south of the steam plant on 20th Street by Darrach Hall, the building replaced the old Physical Plant occupying the World War II H-Huts. The new building serves as the hub for many campus operations, providing services from security and technical support, to building maintenance, deliveries, grounds keeping, cleaning, and capital project management.

#### Custodial History:

Photograph is part of a series of campus images commissioned by the McKee Archives and Communications in the lead up to Brandon University's 50th Anniversary celebration.


#### Scope and Content:

Photograph shows a work space inside the new Physical Plant building located on the west side of 20th Street, just north of Louise Avenue. The woman in the background is Stacey Harper, Physical Plant Office Assistant. The man in the background is Brent Cuvelier, Carpenter.

Storage Location: JPG on T drive; TIFF on external hard drive

## Images

---





## Physical Plant h-hut demolition

<http://archives.brandonu.ca/en/permalink/descriptions14361>

Part Of: Brandon University Photograph Collection

Creator: Photographer: Jill Sutherland

Description Level: Item

Series Number: 2.12

Item Number: BUPC 2.12.30

GMD: graphic

Date Range: May 5, 2010

Physical Description: colour

Material Details: JPG

History /

Biographical:

Located at the centre of the Brandon University campus, the Physical Plant H-Hut was destroyed following the opening of the new \$3.9M, 13,600 square-foot physical plant on 07 April 2010.

Custodial History:

Photograph was taken by McKee Archives project archivist Jill Sutherland.

Scope and Content:

Photograph shows the demolition of the Physical Plant H-Hut.

### Images

---





## Physical Plant h-hut demolition

<http://archives.brandonu.ca/en/permalink/descriptions14362>

Part Of: Brandon University Photograph Collection

Creator: Photographer: Jill Sutherland

Description Level: Item

Series Number: 2.12

Item Number: BUPC 2.12.31

GMD: graphic

Date Range: May 5, 2010

Physical Description: colour

Material Details: JPG

History /

Biographical:

Located at the centre of the Brandon University campus, the Physical Plant H-Hut was destroyed following the opening of the new \$3.9M, 13,600 square-foot physical plant on 07 April 2010.

Custodial History:

Photograph was taken by McKee Archives project archivist Jill Sutherland.

Scope and Content:

Photograph shows the demolition of the Physical Plant H-Hut.

### Images

---





## Physical Plant h-hut demolition

<http://archives.brandonu.ca/en/permalink/descriptions14363>

Part Of: Brandon University Photograph Collection

Creator: Photographer: Jill Sutherland

Description Level: Item

Series Number: 2.12

Item Number: BUPC 2.12.32

GMD: graphic

Date Range: May 5, 2010

Physical Description: colour

Material Details: JPG

History /

Biographical:

Located at the centre of the Brandon University campus, the Physical Plant H-Hut was destroyed following the opening of the new \$3.9M, 13,600 square-foot physical plant on 07 April 2010.

Custodial History:

Photograph was taken by McKee Archives project archivist Jill Sutherland.

Scope and Content:

Photograph shows the demolition of the Physical Plant H-Hut. A sign for Rylam Development is visible on the snow fence fencing off the demolition site.

### Images

---





## Physical Plant h-hut demolition

<http://archives.brandonu.ca/en/permalink/descriptions14364>

Part Of: Brandon University Photograph Collection

Creator: Photographer: Jill Sutherland

Description Level: Item

Series Number: 2.12

Item Number: BUPC 2.12.33

GMD: graphic

Date Range: May 5, 2010

Physical Description: colour

Material Details: JPG

History /

Biographical:

Located at the centre of the Brandon University campus, the Physical Plant H-Hut was destroyed following the opening of the new \$3.9M, 13,600 square-foot physical plant on 07 April 2010.

Custodial History:

Photograph was taken by McKee Archives project archivist Jill Sutherland.

Scope and Content:

Photograph shows the demolition of the Physical Plant H-Hut. The photograph is looking northeast from the steps of Harvest Hall. The Citizens' Science Centre (BUSU Building) is visible in the background.

### Images

---





## Physical Plant h-hut demolition

<http://archives.brandonu.ca/en/permalink/descriptions14365>

Part Of: Brandon University Photograph Collection

Creator: Photographer: Jill Sutherland

Description Level: Item

Series Number: 2.12

Item Number: BUPC 2.12.34

GMD: graphic

Date Range: May 5, 2010

Physical Description: colour

Material Details: JPG

History /

Biographical:

Located at the centre of the Brandon University campus, the Physical Plant H-Hut was destroyed following the opening of the new \$3.9M, 13,600 square-foot physical plant on 07 April 2010.

Custodial History:

Photograph was taken by McKee Archives project archivist Jill Sutherland.

Scope and Content:

Photograph shows the demolition of the Physical Plant H-Hut. The photograph is looking northeast.

### Images

---





## Physical Plant h-hut demolition

<http://archives.brandonu.ca/en/permalink/descriptions14366>

Part Of: Brandon University Photograph Collection

Creator: Photographer: Jill Sutherland

Description Level: Item

Series Number: 2.12

Item Number: BUPC 2.12.35

GMD: graphic

Date Range: May 5, 2010

Physical Description: colour

Material Details: JPG

History /

Biographical:

Located at the centre of the Brandon University campus, the Physical Plant H-Hut was destroyed following the opening of the new \$3.9M, 13,600 square-foot physical plant on 07 April 2010.

Custodial History:

Photograph was taken by McKee Archives project archivist Jill Sutherland.

Scope and Content:

Photograph shows the demolition of the Physical Plant H-Hut. The photograph is looking south/southeast.

### Images

---







## Physical Plant h-hut demolition

<http://archives.bradonu.ca/en/permalink/descriptions14367>

Part Of: Brandon University Photograph Collection  
Creator: Photographer: Jill Sutherland  
Description Level: Item  
Series Number: 2.12  
Item Number: BUPC 2.12.36  
GMD: graphic  
Date Range: May 5, 2010  
Physical Description: colour  
Material Details: JPG

### History /

#### Biographical:

Located at the centre of the Brandon University campus, the Physical Plant H-Hut was destroyed following the opening of the new \$3.9M, 13,600 square-foot physical plant on 07 April 2010.

#### Custodial History:

Photograph was taken by McKee Archives project archivist Jill Sutherland.

#### Scope and Content:

Photograph shows the demolition of the Physical Plant H-Hut. The photograph is looking south/southeast.

## Images

---





## Physical Plant h-hut demolition

<http://archives.brandonu.ca/en/permalink/descriptions14368>

Part Of: Brandon University Photograph Collection

Creator: Photographer: Jill Sutherland

Description Level: Item

Series Number: 2.12

Item Number: BUPC 2.12.37

GMD: graphic

Date Range: May 5, 2010

Physical Description: colour

Material Details: JPG

History /

Biographical:

Located at the centre of the Brandon University campus, the Physical Plant H-Hut was destroyed following the opening of the new \$3.9M, 13,600 square-foot physical plant on 07 April 2010.

Custodial History:

Photograph was taken by McKee Archives project archivist Jill Sutherland.

Scope and Content:

Photograph shows the demolition of the Physical Plant H-Hut. The photograph is looking south/southeast.

### Images

---





## Physical Plant h-hut demolition

<http://archives.brandonu.ca/en/permalink/descriptions14369>

Part Of: Brandon University Photograph Collection

Creator: Photographer: Jill Sutherland

Description Level: Item

Series Number: 2.12

Item Number: BUPC 2.12.38

GMD: graphic

Date Range: May 5, 2010

Physical Description: colour

Material Details: JPG

History /

Biographical:

Located at the centre of the Brandon University campus, the Physical Plant H-Hut was destroyed following the opening of the new \$3.9M, 13,600 square-foot physical plant on 07 April 2010.

Custodial History:

Photograph was taken by McKee Archives project archivist Jill Sutherland.

Scope and Content:

Photograph shows the demolition of the Physical Plant H-Hut. The photograph is looking southeast. The John R. Brodie Science Centre, the Geology H-Hut, and portions of the Citizens' Science Building (BUSU Building), Knowles-Douglas expansion (KDC) and McMaster Hall are visible in the background.

## Images

---





## Steam Plant exterior

<http://archives.brandonu.ca/en/permalink/descriptions637>

Part Of: Brandon University Photograph Collection

Description Level: Item

Series Number: 2.12

Item Number: BUPC 2.12.1

GMD: graphic

Date Range: [197-]

Physical Description: 8" x 10" (b/w)

History /

Biographical:

The 1960s campus expansion necessitated a large, updated heat source so a central steam plant fueled by coal was built north of the campus adjacent to the CPR rail lines on Pacific Avenue. A 25-year agreement was made between the University and John R. Brodie of the Great West Coal Company, which guaranteed BU lower coal prices tendered by the Canadian National and Canadian Pacific Railways on an annual basis. Brandon College Engineer John Kasiurak officially opened the Heating Plant on 24 January 1962. An extension and/or upgrade of the steam plant appears to have occurred in 1970.

Until the 1990s, heat was piped underground to the campus from the Pacific Avenue Heating Plant but inspection standards were outpacing the maintenance and repairs required to keep the plant operating smoothly. Consequently, a new steam plant was built immediately adjacent to the University to the west of Darrach Hall on 20th Street. This building was essential to handling additional loads from the proposed library expansion. The original steam plant was subsequently sold.

Scope and Content:

Photograph is looking east and shows the exterior of Brandon University's steam generating plant located at 20th Street and Pacific Avenue beside the railroad tracks. McKenzie Seeds is visible in the background.

## Images

---





## Exterior wall and new construction

<http://archives.brandonu.ca/en/permalink/descriptions8140>

Part Of: Brandon University Photograph Collection

Description Level: Item

Series Number: 2.2

Item Number: 2.2.69

GMD: graphic

Date Range: c. 1996

Physical Description: 6" x 4" (colour)

Scope and Content:

Photograph was taken outside to show where new support beams met the existing structure.

### Images

---





## New steam plant

<http://archives.brandonu.ca/en/permalink/descriptions767>

Part Of: Brandon University Photograph Collection

Description Level: Item

Series Number: 2.12

Item Number: BUPC 2.12.6

GMD: graphic

Date Range: c. 1990

Physical Description: 3.5" x 5" (colour)

History /

Biographical:

The 1960s campus expansion necessitated a large, updated heat source so a central steam plant fueled by coal was built north of the campus adjacent to the CPR rail lines on Pacific Avenue. A 25-year agreement was made between the University and John R. Brodie of the Great West Coal Company, which guaranteed BU lower coal prices tendered by the Canadian National and Canadian Pacific Railways on an annual basis. Brandon College Engineer John Kasiurak officially opened the Heating Plant on 24 January 1962. An extension and/or upgrade of the steam plant appears to have occurred in 1970.

Until the 1990s, heat was piped underground to the campus from the Pacific Avenue Heating Plant but inspection standards were outpacing the maintenance and repairs required to keep the plant operating smoothly. Consequently, a new steam plant was built immediately adjacent to the University to the west of Darrach Hall on 20th Street. This building was essential to handling additional loads from the proposed library expansion. The original steam plant was subsequently sold.

Scope and Content:

Photograph is looking west northwest and shows the (new) Steam Plant located on the west side of 20th Street.

## Images

---





## New steam plant

<http://archives.brandonu.ca/en/permalink/descriptions768>

Part Of: Brandon University Photograph Collection

Description Level: Item

Series Number: 2.12

Item Number: BUPC 2.12.7

GMD: graphic

Date Range: c. 1990

Physical Description: 3.5" x 5" (colour)

History /

Biographical:

The 1960s campus expansion necessitated a large, updated heat source so a central steam plant fueled by coal was built north of the campus adjacent to the CPR rail lines on Pacific Avenue. A 25-year agreement was made between the University and John R. Brodie of the Great West Coal Company, which guaranteed BU lower coal prices tendered by the Canadian National and Canadian Pacific Railways on an annual basis. Brandon College Engineer John Kasiurak officially opened the Heating Plant on 24 January 1962. An extension and/or upgrade of the steam plant appears to have occurred in 1970.

Until the 1990s, heat was piped underground to the campus from the Pacific Avenue Heating Plant but inspection standards were outpacing the maintenance and repairs required to keep the plant operating smoothly. Consequently, a new steam plant was built immediately adjacent to the University to the west of Darrach Hall on 20th Street. This building was essential to handling additional loads from the proposed library expansion. The original steam plant was subsequently sold.

Scope and Content:

Photograph is looking northeast and shows the (new) Steam Plant located on the west side of 20th Street.

## Images

---





## Physical education class

<http://archives.brandonu.ca/en/permalink/descriptions1302>

Part Of: Brandon University Photograph Collection

Description Level: Item

Series Number: 4

Item Number: 4.183

GMD: graphic

Date Range: c. 1957

Physical Description: 2.75" x 2.75" (b/w)

Scope and Content:

Photograph of a physical education class playing volleyball at the YMCA.

Name Access: YMCA

Subject Access: volleyball  
physical education  
team sports

### Images

---







## McKenzie Building

<http://archives.brandonu.ca/en/permalink/descriptions1659>

Part Of: Brandon University Photograph Collection

Description Level: Item

Series Number: 6

File Number: 6.5.6

Item Number: 6.5.6

Date Range: c. 1960-75

Physical Description: b/w, 5" x 8"

Scope and Content:

McKenzie Building main floor. Faculty Activity: Education Activity (?)

Notes: 6 photos



## Site Services Building

<http://archives.brandonu.ca/en/permalink/descriptions710>

Part Of: Brandon University Photograph Collection

Description Level: Item

Series Number: 2.12

Item Number: BUPC 2.12.5

GMD: graphic

Date Range: [197-]

Physical Description: 8" x 10" (b/w)

History /

Biographical:

The Site Services building was built in 1971.

Scope and Content:

Photograph is looking northwest and shows the exterior of the Site Services Building located on at 20th Street and Louise Avenue.

### Images

---





## Brandon College Building

<http://archives.brandonu.ca/en/permalink/descriptions821>

Part Of: Brandon University Photograph Collection  
Creator: Photographer: R.M. Coleman  
Description Level: Item  
Series Number: 2.2  
Item Number: 2.2.31  
GMD: graphic  
Date Range: c. early 1960s  
Physical Description: 5" x 7.5" (b/w)  
Scope and Content:

View is southwest from the sidewalk in front of the building. Photograph shows the east side of the section of the building that connects the Brandon College Building and Clark Hall.



## Brandon College Building

<http://archives.brandonu.ca/en/permalink/descriptions823>

Part Of: Brandon University Photograph Collection  
Description Level: Item  
Series Number: 2.2  
Item Number: 2.2.6  
GMD: graphic  
Date Range: 1982  
Physical Description: 3.75" x 3.5" (b/w)  
Scope and Content:

View is west from the east side of 18th Street. Photograph shows the front lawn and the Brandon College Building.

### Images

---

