


# S. J. McKee Archives



## Brandon Fire Department nominal roll

<http://archives.brandonu.ca/en/permalink/descriptions13997>

Part Of: Fred McGuinness collection  
Creator: Photographer: Clark J. Smith  
Description Level: Item  
Series Number: McG 9  
Item Number: 1-2015.67  
Accession Number: 1-2015  
GMD: graphic  
Date Range: 1912  
Physical Description: 5" x 7" (b/w)  
Material Details: reproduction

### Custodial History:

Photograph was given to Fred McGuinness by Linda Bilkoski (nee Lepard) of Lac du Bonnet, MB.

### Scope and Content:

According the 1911 Henderson's Brandon City Directory, the Brandon Fire Department - headquartered at Seventh Street and Princess Avenue - had 16 permanent firemen. For equipment the department had one steamer, two chemicals, two hose wagons, one hose reel, one aerial aldder, one hook and ladder wagon, and 10 horses. The city had 34 electric fire alarm boxes and 114 fire hydrants. The pumping station had a capacity of 3.5 million gallons in 24 hours. By 1913, the Brandon Fire Department had 19 permanent employees on its roster and added 2 more horses as well as an 80 horsepower combination motor truck.

Notes: Photograph shows a pictorial nominal roll of the 18 members of the 1912 Brandon Fire Department. A logo of crossed hoses, axes, ladder, and helmet adorn the centre of the photo. The Cornell Trophy for the Brandon Fire Brigade is pictured at the top centre. Photos of two building fires are featured at the top corners. The Central Fire Hall and No. 2 Fire Hall are pictured at the bottom corners.

Members include: D. McDonald, T. Flowers, E. Harden, J. Adams, J. Daniel, Lt. A. Mowat, T. Calder, A.E. Elborne (secretary), F. Benson, A. Mair?, T. Dunnett, A. Flett, J. Todd, Lt. G. Taylor, M. Watson, A. Thomas [Calder?], Capt. R. Daley, Chief J. Melhuish, Eng. E. Boyes. Also pictured are Mayor J.W. Fleming and Alderman C.B.Coleman (chairman).

Name Access: Brandon Fire Department  
Fire Station No. 2  
Brandon Fire Department Personnel  
Brandon fire halls  
Ed Harden  
Brandon Fire Department Ladder Wagon

Subject Access: Brandon business buildings & facilities before 1940  
Brandon Fire Department Stations & Equipment  
fire halls  
fire engines  
building exteriors  
firefighters


Storage Location: RG 5 photograph storage drawer 2 (hanging photos)

Related Material: Lawrence Stuckey collection 1-2002.3.1F13

Arrangement:  
McG 4.1 File 27

## Images

---



### Brandon Fire Station No.2

<http://archives.brandonu.ca/en/permalink/descriptions13996>

Part Of: Fred McGuinness collection

Creator: Photographer: Martel's Limited Brandon

Description Level: Item

Series Number: McG 9

Item Number: 1-2015.66

Accession Number: 1-2015

GMD: graphic

Date Range: [1913-1919]

Physical Description: 7" x 4.75" (b/w)

Material Details: on matting

Custodial History:

Photograph was given to Fred McGuinness by Linda Bilkoski (nee Lepard) of Lac du Bonnet, MB.

Notes: Photograph shows two horse-drawn fire wagons in front of the Brandon Fire Station No. 2. One wagon has a hose, the other wagon has an extension ladder. Fireman Ed Harden is on the reins of the ladder truck (right). Writing on the back of photograph reads: Contributed by Mrs. Ed Harden. 6th Street North, 11th & McTavish Ave, Fire Hall - now School Bd office.

This picture is the same as the negative in the Lawrence Stuckey collection. Stuckey obtained a copy of the photo from George Lepard, father of Linda Bilkoski (nee Lepard).

Name Access: Brandon Fire Department  
Fire Station No. 2  
Brandon Fire Department Personnel  
Brandon fire halls  
Ed Harden  
Brandon Fire Department Ladder Wagon

Subject Access: Brandon business buildings & facilities before 1940  
Brandon Fire Department Stations & Equipment  
fire halls  
fire engines  
building exteriors  
firefighters

Storage Location: RG 5 photograph storage drawer 2 (hanging photos)

Related Material: Lawrence Stuckey collection 1-2002.3.1F6

Arrangement:  
McG 4.1 File 27

## Images

---



### Brandon Fire Station No.2 exterior

<http://archives.brandonu.ca/en/permalink/descriptions13993>

Part Of: Fred McGuinness collection

Description Level: Item

Series Number: McG 9

Item Number: 1-2015.63



Accession Number: 1-2015  
GMD: graphic  
Date Range: 1914  
Physical Description: 4.75" x 6.75" (b/w)  
Physical Condition: Photograph was removed from a photo album. Photograph is ripped.

History /

Biographical:

According to the 1911 Henderson's Brandon City Directory, the Brandon Fire Department - headquartered at Seventh Street and Princess Avenue - had 16 permanent firemen. For equipment the department had one steamer, two chemicals, two hose wagons, one hose reel, one aerial ladder, one hook and ladder wagon, and 10 horses. The city had 34 electric fire alarm boxes and 114 fire hydrants. The pumping station had a capacity of 3.5 million gallons in 24 hours. By 1914, the Brandon Fire Department had 19 permanent employees on its roster and added 2 more horses as well as an 80 horsepower combination motor truck.

Custodial History:

Photograph was given to Fred McGuinness by Linda Bilkoski (nee Lepard) of Lac du Bonnet, MB.

Scope and Content:

Photograph shows two horse-drawn fire wagons in front of the Brandon Fire Station No. 2. One wagon has a hose, the other wagon has an extension ladder.

Notes: Writing on the back of photograph reads: Ed Harden, Driver on the left, 1914, 11th McTavish. This picture is the same as the negative in the Lawrence Stuckey collection. Stuckey obtained a copy of the photo from George Lepard, father of Linda Bilkoski (nee Lepard).

Name Access: Brandon Fire Department Ladder Wagon  
Brandon Fire Department  
Fire Station No. 2  
Brandon Fire Department Personnel  
Brandon fire halls

Subject Access: Brandon business buildings & facilities before 1940  
Brandon Fire Department Stations & Equipment  
horses  
fire halls  
fire engines  
building exteriors  
firefighters

Storage Location: RG 5 photograph storage drawer 2 (hanging photos)

Related Material: Lawrence Stuckey collection 1-2002.3.1F12

Arrangement:

McG 4.1 File 27

Images

---



## Brandon Fire Station No.2 interior

<http://archives.brandonu.ca/en/permalink/descriptions13994>

|                       |  |
|-----------------------|--|
| Part Of:              | Fred McGuinness collection   |
| Description Level:    | Item   |
| Series Number:        | McG 9  |
| Item Number:          | 1-2015.64  |
| Accession Number:     | 1-2015   |
| GMD:                  | graphic  |
| Date Range:           | [1914]   |
| Physical Description: | 7" x 5" (b/w)  |
| Physical Condition:   | Photograph was removed from a photo album. Photograph is creased and has tape residue. |

### Custodial History:

Photograph was given to Fred McGuinness by Linda Bilkoski (nee Lepard) of Lac du Bonnet, MB.

### Scope and Content:

Photograph shows the interior of Brandon Fire Hall No. 2. The wagon engines are in the foreground. The firemen stand in the background, holding the bridles of the horses that are standing at the entrances of their stalls. The interior of the hall shows a brick floor and tin ceiling. Stairs lead to a wooden door that is likely the entrance to the living quarters and offices on the second floor.

|        |   |
|--------|---|
| Notes: | Writing on the back of photograph reads: Ed Harden, Driver on the left, 1914, 11th McTavish. This picture is the same as the negative in the Lawrence Stuckey collection. Stuckey obtained a copy of the photo from George Lepard, father of Linda Bilkoski (nee Lepard). |
|--------|---|

Name Access: Brandon Fire Department Ladder Wagon  
Brandon Fire Department  
Fire Station No. 2  
Brandon Fire Department Personnel  
Brandon fire halls

Subject Access: Brandon business buildings & facilities before 1940  
Brandon Fire Department Stations & Equipment  
horses  
fire halls  
fire engines  
building interiors  
firefighters

Storage Location: RG 5 photograph storage drawer 2 (hanging photos)

Related Material: Lawrence Stuckey collection 1-2002.3.1F7

Arrangement:  
McG 4.1 File 27

## Images

---



### Brandon Fire Station No.2 with wooden exterior <http://archives.brandonu.ca/en/permalink/descriptions13995>

Part Of: Fred McGuinness collection

Creator: Photography: J.W. Wilson Co., 143 Queen W., Toronto

Description Level: Item

Series Number: McG 9

Item Number: 1-2015.65

Accession Number: 1-2015

GMD: graphic

Date Range: [1913]

Physical Description: 7" x 5" (b/w)

Material Details: on matting

Physical Condition: Matting is bent

Custodial History:

Photograph was given to Fred McGuinness by Linda Bilkoski (nee Lepard) of Lac du Bonnet, MB.

Scope and Content:

Photograph shows the wooden exterior of Brandon Fire Hall No. 2 before it was covered with a brick veneer. The firemen are standing outside the bay doors which are open and blocked with rope. The hose wagon and ladder wagon are parked inside the building. The harnesses for the horses are suspended from the ceiling.

Notes: Writing on the back of photograph reads: Mrs. Ed Harden. No. 2 Firehall, 600 Block 11th Street, Brandon, Man. This picture is the same as the negative in the Lawrence Stuckey collection. Stuckey obtained a copy of the photo from George Lepard, father of Linda Bilkoski (nee Lepard).

Name Access: Brandon Fire Department  
Fire Station No. 2  
Brandon Fire Department Personnel  
Brandon fire halls

Subject Access: Brandon business buildings & facilities before 1940  
Brandon Fire Department Stations & Equipment  
fire halls  
fire engines  
building exteriors  
firefighters

Storage Location: RG 5 photograph storage drawer 2 (hanging photos)

Related Material: Lawrence Stuckey collection 1-2002.3.1F6

Arrangement:  
McG 4.1 File 27

## Images

---



## E.E. Lehigh Ltd.

<http://archives.brandonu.ca/en/permalink/descriptions13796>

Part Of: Fred McGuinness collection  
Creator: Photograph: C.J. Smith  
Description Level: Item  
Series Number: McG 9

Item Number: 20-2009.105  
Accession Number: 20-2009  
GMD: graphic  
Date Range: [1929-1931]  
Physical Description: 9.5" x 7.5" (b/w)  
Material Details: On matting

History /

Biographical:

The 1901 Canadian Census places the Lehigh family near Brockville, Ontario, where Everett E. Lehigh (b. 19 May 1881) was farming with his widowed father Solon (b. 20 Aug 1849) and younger sister, Edna (b. 08 Feb 1884). The findagrave.com genealogical website identifies a Mary Wickware as marrying Everett E. Lehigh in Algonquin, Ontario, on 04 April 1905.

E.E. Lehigh appears in the Henderson's Brandon City Directories in 1919. By 1923, he was Vice-President of Motors Ltd., which had its shop on 151-7th Street. By 1925, Lehigh had taken over the garage, renaming it Lehigh Motors, which became the sole agent for McLaughlin Motor Cars. By 1927, Lehigh Motors had opened a second branch on 12th Street and Princess Avenue, which was formerly the Brandon Auto Garage. Lehigh had become the exclusive dealer for McLaughlin-Buick, Pontiac, and Oldsmobile motor cars.

It appears Lehigh moved his business, E.E. Lehigh Ltd., to 799 Pacific Avenue by 1929. By then, Lehigh had a head office in Winnipeg at 640 Portage Avenue where he served as president and was the provincial distributor for Rugby trucks and Durant cars. Although E.E. Lehigh had a residence in Brandon (325 - 14th Street), Mr. S.G. Cunningham was listed as the Brandon representative for Lehigh Motors Ltd. in the Henderson Directories. By 1931, E.E. Lehigh Ltd. had moved once again, this time to 151-153 - 9th Street.

E.E. Lehigh disappears from the Henderson's Brandon City Directory by 1933 and a Mrs. E.E. Lehigh (possibly Mary (Wickware) Lehigh, d.21 July 1943) is listed under the 14th Street residence. The 9th Street garage address is divided between Munns Taxi (151-9th Street) and Wheat City Auto Wreckers (153-9th Street.)

Custodial History:

Photograph was in possession of Mrs. Ruby Miles, who passed the image on to Fred McGuinness. McGuinness makes reference to Mrs. Miles and this photograph in his Sunbeams column (Source: F.A. Rosser, "Another interesting chat with a daughter of the plains," Brandon Sun 18 Aug 1981).

Scope and Content:

Photograph shows a group portrait of 33 individuals standing and seated in front of the business E.E. Lehigh Ltd., Brandon. The storefront window has a sign that reads: Durant Motor Cars, E.E. Lehigh Ltd., Brandon. The door to the business has Lehigh Motors stencilled on the window. The men are wearing jackets and ties, and there are three women, possibly clerical staff, wearing 1920s era dresses. The elderly man seated in the centre of the photograph, wearing a long-sleeved white dress shirt might be Everett E. Lehigh.

Notes: Writing on the front of the photograph is embossed: C.J. Smith  
Name Access: E.E. Lehigh  
Subject Access: garages  
Transportation  
Brandon business buildings & facilities before 1940  
store exteriors  
Storage Location: McGuinness oversize storage drawer (1-2015)  
Related Material: Ruby Miles collection 14-2003







## Greyhound Bus Depot, 11th Street and Princess Avenue, Brandon, Manitoba

<http://archives.brandonu.ca/en/permalink/descriptions8414>

Part Of: Joseph H. Hughes collection

Description Level: Item

Series Number: 3-1997.1

Item Number: 3-1997.1.36

Accession Number: 3-1997

GMD: graphic

Date Range: c.1955

Physical Description: 10" x 8" (b/w)

Physical Condition: good

Scope and Content:

Photograph shows the Greyhound Bus Depot at 11th Street and Princess Avenue. Western Motors, Wheelers Esso Station, and the Prince Edward Hotel are visible along the south side of Princess Avenue. Traffic is travelling one-way on Princess Avenue.

Name Access: Greyhound

Western Motors Ltd.

Esso

Prince Edward Hotel

Princess Avenue

11th Street

Subject Access: downtowns

street scenes

Brandon business buildings & facilities after 1940

building exteriors

hotels

garages

bus depots

Storage Location: RG 5 photograph storage drawer

### Images

---





## Medicine Hat Exhibition and Stampede - Parade Day 4

<http://archives.brandonu.ca/en/permalink/descriptions14145>

Part Of: Fred McGuinness collection  
Creator: Photographer: Howard Heid, Medicine Hat News  
Description Level: Item  
Series Number: McG 9  
Item Number: 1-2015.214  
Accession Number: 1-2015  
GMD: graphic  
Date Range: 1962  
Physical Description: 10" x 8" (b/w)

### History /

#### Biographical:

The Medicine Hat Exhibition and Stampede Parade Day was held on Thursday, July 19, 1962, at 9:30 a.m. The local newspaper reported that approximately 24,000 people were in attendance to see parade marshal Rod Ashburner leading 175 entries consisting of 90 floats, 75 horses, and 10 bands. There were 19 parade categories eligible for \$12,000 in prize money and included: junior and senior cowboys and cowgirls; fancy and Shetland ponies; sulky class open; comic, commercial, industrial and organizational floats; decorated cars; special ranch class; 4-H Clubs; and a non-competitive class.

The parade route started at Second St. and Allowance Ave., from Second St. to Ash Ave., north on Ash to First St. SE., from First St. S.E. to Fourth Ave., south to Second St. to South Railway St., south on South Railway St. to Third St., with a finish at McLeod Trail. A route map was published in the Medicine Hat News the day before the parade.

Aerial photographs of the parade were taken by Medicine Hat News photographer Howard Heid (1930-2005) from the private helicopter of John Bourn. Bourn was a pilot from Woodville, Wisconsin, who chartered his four-seater helicopter for sight-seers at exhibitions and stampedes across the county.

(Sources: Pat Currie, "Let 'Er Go!," Medicine Hat News, 19 July 1962,1; Harald Gunderson, "'Eye in the Sky' Best Parade View," Medicine Hat News, 19 July 1962,1; "Parade Starts at 9:30 Sharp," 18 July 1962)

#### Scope and Content:

Photograph shows an aerial view of the Medicine Hat Exhibition and Stampede Parade route with a focus on the First Street SE. A number of gas stations and garages are visible along this route and include Texaco, Shell, Ford, and B/A. The Fraternal Order of Eagles lodge is also visible.

Notes: This photograph appeared on the front page of The Medicine Hat News (19 July 1962).

Name Access: Medicine Hat  
South Saskatchewan River

Subject Access: parades  
floats  
aerial photography  
aerial views  
street scenes  
fraternal organizations  
garages

Repro Restriction: Subject to Canadian Copyright Law

Storage Location: RG 5 photograph storage drawer 2 (hanging photos)

Arrangement:

BR #3 Family photos

## Images

---



### Medicine Hat Exhibition and Stampede - Parade Day 6

<http://archives.brandonu.ca/en/permalink/descriptions14147>

|                       |  |
|-----------------------|--|
| Part Of:              | Fred McGuinness collection                   |
| Creator:              | Photographer: Howard Heid, Medicine Hat News |
| Description Level:    | Item   |
| Series Number:        | McG 9  |
| Item Number:          | 1-2015.216                                   |
| Accession Number:     | 1-2015                                       |
| GMD:                  | graphic                                      |
| Date Range:           | 1962   |
| Physical Description: | 10" x 8" (b/w)                               |

## History /

### Biographical:

The Medicine Hat Exhibition and Stampede Parade Day was held on Thursday, July 19, 1962, at 9:30 a.m. The local newspaper reported that approximately 24,000 people were in attendance to see parade marshal Rod Ashburner leading 175 entries consisting of 90 floats, 75 horses, and 10 bands. There were 19 parade categories eligible for \$12,000 in prize money and included: junior and senior cowboys and cowgirls; fancy and Shetland ponies; sulky class open; comic, commercial, industrial and organizational floats; decorated cars; special ranch class; 4-H Clubs; and a non-competitive class.

The parade route started at Second St. and Allowance Ave., from Second St. to Ash Ave., north on Ash to First St. SE., from First St. S.E. to Fourth Ave., south to Second St. to South Railway St., south on South Railway St. to Third St., with a finish at McLeod Trail. A route map was published in the Medicine Hat News the day before the parade.

Aerial photographs of the parade were taken by Medicine Hat News photographer Howard Heid (1930-2005) from the private helicopter of John Bourn. Bourn was a pilot from Woodville, Wisconsin, who chartered his four-seater helicopter for sight-seers at exhibitions and stampedes across the county.

(Sources: Pat Currie, "Let 'Er Go!," Medicine Hat News, 19 July 1962,1; Harald Gunderson, "'Eye in the Sky' Best Parade View," Medicine Hat News, 19 July 1962,1; "Parade Starts at 9:30 Sharp," 18 July 1962)

### Scope and Content:

Photograph shows an aerial view of the Medicine Hat Exhibition and Stampede Parade route with a focus on the First Street SE and and the South Railway Street merge. A number of gas stations and garages are visible along this route and include Texaco, Shell, Ford, and B/A. The Fraternal Order of Eagles lodge is also visible.

Notes: This photograph shows the neighbourhood before rezoning and commercial development.

Name Access: Medicine Hat  
South Saskatchewan River

Subject Access: parades  
floats  
aerial photography  
aerial views  
street scenes  
gardens  
fraternal organizations  
garages

Repro Restriction: Subject to Canadian Copyright Law


Storage Location: RG 5 photograph storage drawer 2 (hanging photos)

Arrangement:

BR #3 Family photos

## Images

---



## Medicine Hat Exhibition and Stampede - Parade Day 7

<http://archives.brandonu.ca/en/permalink/descriptions14148>

Part Of: Fred McGuinness collection  
 Creator: Photographer: Howard Heid, Medicine Hat News  
 Description Level: Item  
 Series Number: McG 9  
 Item Number: 1-2015.217  
 Accession Number: 1-2015  
 GMD: graphic  
 Date Range: 1962  
 Physical Description: 10" x 8" (b/w)  
 History /  
 Biographical:

The Medicine Hat Exhibition and Stampede Parade Day was held on Thursday, July 19, 1962, at 9:30 a.m. The local newspaper reported that approximately 24,000 people were in attendance to see parade marshal Rod Ashburner leading 175 entries consisting of 90 floats, 75 horses, and 10 bands. There were 19 parade categories eligible for \$12,000 in prize money and included: junior and senior cowboys and cowgirls; fancy and Shetland ponies; sulky class open; comic, commercial, industrial and organizational floats; decorated cars; special ranch class; 4-H Clubs; and a non-competitive class.

The parade route started at Second St. and Allowance Ave., from Second St. to Ash Ave., north on Ash to First St. S.E., from First St. S.E. to Fourth Ave., south to Second St. to South Railway St., south on South Railway St. to Third St., with a finish at McLeod Trail. A route map was published in the Medicine Hat News the day before the parade.

Aerial photographs of the parade were taken by Medicine Hat News photographer Howard Heid (1930-2005) from the private helicopter of John Bourn. Bourn was a pilot from Woodville, Wisconsin, who chartered his four-seater helicopter for sight-seers at exhibitions and stampedes across the county.

(Sources: Pat Currie, "Let 'Er Go!," Medicine Hat News, 19 July 1962,1; Harald Gunderson, "'Eye in the Sky' Best Parade View," Medicine Hat News, 19 July 1962,1; "Parade Starts at 9:30 Sharp," 18 July 1962)

#### Scope and Content:

Photograph shows an aerial view of the Medicine Hat Exhibition and Stampede Parade route with a focus on the First Street SE and Sixth Avenue intersection. A number of gas stations and garages are visible along this route and include Texaco, Shell, Ford, and B/A. A number of observers can be seen sitting on rooftops.

Notes: This photograph shows the neighbourhood before rezoning and commercial development.

Name Access: Medicine Hat  
South Saskatchewan River

Subject Access: parades  
floats  
aerial photography  
aerial views  
street scenes  
garages

Repro Restriction: Subject to Canadian Copyright Law

Storage Location: RG 5 photograph storage drawer 2 (hanging photos)

Arrangement:  
BR #3 Family photos

#### Images

---



### Medicine Hat Exhibition and Stampede - Parade Day 8

<http://archives.brandonu.ca/en/permalink/descriptions14149>

Part Of: Fred McGuinness collection  
Creator: Photographer: Howard Heid, Medicine Hat News  
Description Level: Item  
Series Number: McG 9  
Item Number: 1-2015.218  
Accession Number: 1-2015

GMD: graphic  
Date Range: 1962  
Physical Description: 10" x 8" (b/w)  
History /  
Biographical:

The Medicine Hat Exhibition and Stampede Parade Day was held on Thursday, July 19, 1962, at 9:30 a.m. The local newspaper reported that approximately 24,000 people were in attendance to see parade marshal Rod Ashburner leading 175 entries consisting of 90 floats, 75 horses, and 10 bands. There were 19 parade categories eligible for \$12,000 in prize money and included: junior and senior cowboys and cowgirls; fancy and Shetland ponies; sulky class open; comic, commercial, industrial and organizational floats; decorated cars; special ranch class; 4-H Clubs; and a non-competitive class.

The parade route started at Second St. and Allowance Ave., from Second St. to Ash Ave., north on Ash to First St. SE., from First St. S.E. to Fourth Ave., south to Second St. to South Railway St., south on South Railway St. to Third St., with a finish at McLeod Trail. A route map was published in the Medicine Hat News the day before the parade.

Aerial photographs of the parade were taken by Medicine Hat News photographer Howard Heid (1930-2005) from the private helicopter of John Bourn. Bourn was a pilot from Woodville, Wisconsin, who chartered his four-seater helicopter for sight-seers at exhibitions and stampedes across the county.

(Sources: Pat Currie, "Let 'Er Go!," Medicine Hat News, 19 July 1962,1; Harald Gunderson, "'Eye in the Sky' Best Parade View," Medicine Hat News, 19 July 1962,1; "Parade Starts at 9:30 Sharp," 18 July 1962)

Scope and Content:

Photograph shows an aerial view of the Medicine Hat Exhibition and Stampede Parade route, with a focus on Second Street SE. Visible store signs include: Gardener's Used Cars, Provincial Treasury Branch, Furvey's Furniture and Appliances, J.J. Moore & Son Furniture, Alberta Credit Jewellers, James Richardson & Sons, Medicine Hat Gas Power Water City Owned Utilities.

Notes: This photograph shows the neighbourhood before rezoning and commercial development.

Name Access: Medicine Hat  
South Saskatchewan River

Subject Access: parades  
floats  
aerial photography  
aerial views  
street scenes  
garages

Repro Restriction: Subject to Canadian Copyright Law

Storage Location: RG 5 photograph storage drawer 2 (hanging photos)

Arrangement:  
BR #3 Family photos

## Images

---





## Original Fire Hall

<http://archives.brandonu.ca/en/permalink/descriptions13932>

Part Of: Fred McGuinness collection

Description Level: Item

Series Number: McG 9

Item Number: 1-2015.4

Accession Number: 1-2015

GMD: graphic

Date Range: 1884-1911

Physical Description: 5.75" x 7.5" (b/w)

Material Details: on matting

History /

Biographical:

The Original Brandon Fire Hall was located on the east half of the north side of the 600-block of Princess Avenue. The hall was in operation from 1884 to 1911.

Scope and Content:

Photograph shows Brandon's first fire hall on Princess Avenue. The hose tower and stable are visible. The horse-drawn ladder wagon is parked on the street in front of the hall and the rescue ladder is extended against the tower. Five firefighters are standing on the ladder and two are standing at its base.

Notes: Writing on the back of the photograph reads: Mrs. E. Harden, 6th Street

Name Access: Brandon Fire Department

Brandon Fire Department Ladder Wagon

Original Fire Hall

Early B.F.D. Ladder Wagon

Subject Access: fire halls  
fire engines  
fire departments  
early transportation  
horses  
dogs  
fire protection  
Brandon Fire Department Stations & Equipment


Storage Location: RG 5 photograph storage drawer 2 (hanging photos)

Related Material: Lawrence Stuckey collection 1-2002.3.1F3

Arrangement:  
From loose photos, funny trunk

## Images

---



## Original Fire Hall

<http://archives.brandonu.ca/en/permalink/descriptions13933>

Part Of: Fred McGuinness collection

Description Level: Item

Series Number: McG 9

Item Number: 1-2015.5

Accession Number: 1-2015

GMD: graphic

Date Range: 1903-1905

Physical Description: 5.75" x 7.5" (b/w)

Material Details: on matting

## History /

### Biographical:

The Original Brandon Fire Hall was located on the east half of the north side of the 600-block of Princess Avenue. The hall was in operation from 1884 to 1911.

### Scope and Content:

Photograph shows Brandon's first fire hall on Princess Avenue facing east. The hose tower and stables are visible. The three horse-drawn ladder wagon is parked on the right. Pairs of horses are harnessed to two hose wagons. A dog sits on the street before the parked wagons.

Notes: Writing on the back of the photograph reads: 1903 or 1905, "First Fire Hall," Princess Avenue, Brandon, Man.

Name Access: Brandon Fire Department  
Brandon Fire Department Ladder Wagon  
Original Fire Hall  
Early B.F.D. Ladder Wagon

Subject Access: fire halls  
fire engines  
fire departments  
early transportation  
horses  
dogs  
fire protection  
Brandon Fire Department Stations & Equipment

Storage Location: RG 5 photograph storage drawer 2 (hanging photos)

Related Material: Lawrence Stuckey collection 1-2002.3.1F4

### Arrangement:

From loose photos, funny trunk

## Images

---





## Prince Edward Hotel, Brandon, Manitoba

<http://archives.brandonu.ca/en/permalink/descriptions8412>

Part Of: Joseph H. Hughes collection

Description Level: Item

Series Number: 3-1997.1

Item Number: 3-1997.1.34

Accession Number: 3-1997

GMD: graphic

Date Range: c. 1965

Physical Description: 10" x 8" (b/w)

Physical Condition: good

### Scope and Content:

Photograph shows the north face of the Prince Edward Hotel on Princess Avenue. To the east of the hotel is Old City Hall with the military monument (which has since been relocated to the Brandon Armoury). On the west side of the hotel is Wheelers Esso Service Station.

Notes: The photograph appears to be taken from the Hughes Building on 10th Street.

Name Access: Princess Avenue  
City Hall  
Prince Edward Hotel  
Wheelers Esso Service

Subject Access: downtowns  
street scenes  
Brandon business buildings & facilities after 1940  
building exteriors  
hotels  
garages  
service stations  
memorials

Storage Location: RG 5 photograph storage drawer

### Images

---





## Princess Avenue facing east from 10th Street, Brandon, Manitoba

<http://archives.brandonu.ca/en/permalink/descriptions8413>

Part Of: Joseph H. Hughes collection

Description Level: Item

Series Number: 3-1997.1

Item Number: 3-1997.1.35

Accession Number: 3-1997

GMD: graphic

Date Range: c. 1965

Physical Description: 10" x 8" (b/w)

Physical Condition: good

### Scope and Content:

Photograph shows Princess Avenue facing east from 10th Street. On the north side of Princess Avenue, a B/A Service Station, Princess Cafe, Lindenberg Seeds, and the Central Fire Station are visible. Old City Hall with the war memorial and the Prince Edward Hotel are visible on the south side of Princess Avenue. Traffic is travelling one-way on Princess Avenue.

Name Access: Princess Avenue  
City Hall  
Prince Edward Hotel  
B/A Service Station  
Princess Cafe  
Lindenberg Seeds  
Central Fire Station

Subject Access: downtowns  
street scenes  
Brandon business buildings & facilities after 1940  
building exteriors  
hotels  
garages  
service stations  
cafes  
memorials

Storage Location: RG 5 photograph storage drawer

## Images

---





## Red Indian Station (Gasoline) north side Princess Avenue between 9th Street and 10th Street, Brandon, Manitoba

<http://archives.brandonu.ca/en/permalink/descriptions8418>

Part Of: Joseph H. Hughes collection

Description Level: Item

Series Number: 3-1997.1

Item Number: 3-1997.1.40

Accession Number: 3-1997

GMD: graphic

Date Range: c. 1940

Physical Description: 10" x 8" (b/w)

Physical Condition: good

Scope and Content:

Photograph shows the Red Indian (Gasoline) Station on the north side Princess Avenue between 9th and 10th Streets, Brandon. Attached to the west side of the gas station is another shop which contains Hutchings' Drug Store. The Alexandra Block on 10th Street is visible in the background.

Name Access: Hutchings Drugs

Red Indian Service Station

Princess Avenue

Subject Access: downtowns

street scenes

Brandon business buildings & facilities after 1940

building exteriors

garages

drug stores

Storage Location: RG 5 photograph storage drawer

### Images

---





## Royalite tire service trucks

<http://archives.brandonu.ca/en/permalink/descriptions13532>

Part Of: CKX fonds  
Creator: CKX  
Description Level: Item  
Series Number: R  
Item Number: 11-2010.R4  
Accession Number: 11-2010  
GMD: graphic  
Date Range: 1967  
Physical Description: 1.5" x 1.5" (b/w)  
Material Details: Negative

### Custodial History:

See fonds level of the CKX records for custodial history.

### Scope and Content:

Image of a Royalite building.

Name Access: CKX  
Royalite  
Subject Access: cars  
garages  
service stations  
vehicles  
signs and signboards

Storage Location: CKX fonds - 2010 accessions

## Images

---





## Royalite windfall \$1M winner

<http://archives.brandonu.ca/en/permalink/descriptions13533>

Part Of: CKX fonds  
Creator: CKX  
Description Level: Item  
Series Number: R  
Item Number: 11-2010.R3  
Accession Number: 11-2010  
GMD: graphic  
Date Range: 1967  
Physical Description: 1.5" x 1.5" (b/w)  
Material Details: Negative

### Custodial History:

See fonds level of the CKX records for custodial history.

### Scope and Content:

Image of a Royalite contest winner.

Name Access: CKX  
Royalite  
Subject Access: persons  
garages  
service stations  
business and professional people  
contests  
Storage Location: CKX fonds - 2010 accessions

## Images

---







## Royalite windfall \$1M winner

<http://archives.brandonu.ca/en/permalink/descriptions13534>

Part Of: CKX fonds  
Creator: CKX  
Description Level: Item  
Series Number: R  
Item Number: 11-2010.R3  
Accession Number: 11-2010  
GMD: graphic  
Date Range: 1967  
Physical Description: 1.5" x 1.5" (b/w)  
Material Details: Negative

### Custodial History:

See fonds level of the CKX records for custodial history.

### Scope and Content:

Image of a Royalite contest winner.

Name Access: CKX  
Royalite  
Subject Access: persons  
garages  
service stations  
business and professional people  
contests  
Storage Location: CKX fonds - 2010 accessions

## Images

---





## Rutledge Garage (Neepawa)

<http://archives.brandonu.ca/en/permalink/descriptions13458>

Part Of: CKX fonds  
Creator: CKX  
Description Level: Item  
Series Number: R  
Item Number: 11-2010.R40b  
Accession Number: 11-2010  
GMD: graphic  
Date Range: after 1954  
Physical Description: 2.5" x 2.5" (b/w)  
Material Details: Negative

### Custodial History:

See fonds level of the CKX records for custodial history.

### Scope and Content:

Image of the Rutledge Garage with two men and a car.

Name Access: CKX  
Rutledge Garage  
Subject Access: businesses  
cars  
building exteriors  
persons  
business and professional people  
garages  
Storage Location: CKX fonds - 2010 accessions

## Images

---

