

S. J. McKee Archives



Advertisements for Aagaard's Cafe, J.S. Laughton & Son (Merchant Tailors), and Wm. Ferguson (Wine Merchant)

<http://archives.brandonu.ca/en/permalink/descriptions9715>

Part Of: RG 11 Lawrence Stuckey fonds

Description Level: Item

Series Number: 3.1

Item Number: 1-2002.3.1HB8

Accession Number: 1-2002

GMD: graphic

Date Range: 1913

Physical Description: 3 1/2" x 5"

Material Details: Negative

Custodial History:

For custodial history see the collection level description of the Lawrence Stuckey collection.

Scope and Content:

Advertisement for Aagaard's Cafe

Advertisement for J.S. Laughton & Son (Merchant Tailors)

Advertisement for Wm. Ferguson (Wine Merchant)

Notes: From the Dominion Fair prize list.

Name Access: Aagaard's Cafe

J.S. Laughton & Son (Merchant Tailors)

Wm. Ferguson (Wine Merchant)

Subject Access: advertising

cafes

tailors

wine

Brandon Early Business Advertisements

Repro Restriction: The McKee Archives is the copyright holder for the Stuckey materials.

Storage Location: Lawrence Stuckey collection

Images

WALTER AAGAARD,
Proprietor

TENNY AAGAARD,
Manager



Up-to-date in every respect.
200 seating capacity.
Second to none.

J. S. Laughton & Son

MERCHANT TAILORS

701 Rosser Avenue

Brandon

WM. FERGUSON

WHOLESALE WINE MERCHANT
SOLE AGENTS FOR

Annheuser, Busch, Budweiser, and Calgary Lager Beer.
Stanley Mineral Water and Ginger Ale.
St. Augustine Communion Wine.
ALL LEADING LINES IN SCOTCH AND IRISH STOCKED
— 121 EIGHTH STREET —



Advertisements for McCormick Harvesting Machine Co. and Mitchell & Lewis Co.

<http://archives.brandonu.ca/en/permalink/descriptions9716>

Part Of: RG 11 Lawrence Stuckey fonds

Description Level: Item

Series Number: 3.1

Item Number: 1-2002.3.1HB9

Accession Number: 1-2002

GMD: graphic

Date Range: August 20, 1900

Physical Description: 3 1/2" x 5"

Material Details: Negative

Custodial History:

For custodial history see the collection level description of the Lawrence Stuckey collection.

Scope and Content:

Advertisement for McCormick's Right Hand Binder

Advertisement for Mitchell & Lewis Co.'s buggy & wagon.

Notes: Advertisements copied from the Nor'West Farmer, August 20, 1900

Name Access: McCormick Harvesting Machine Co.

Mitchell & Lewis Co.

Subject Access: advertising

agricultural machinery

wagons

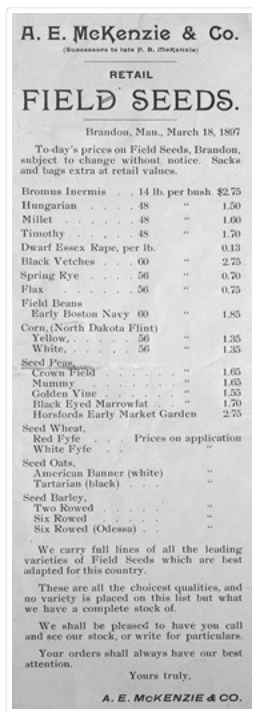
Brandon Early Business Advertisements

Repro Restriction: The McKee Archives is the copyright holder for the Stuckey materials.

Storage Location: Lawrence Stuckey collection

Images





A.E. McKenzie & Co. Field Seed Prices - Advertisement

<http://archives.brandonu.ca/en/permalink/descriptions9720>

Part Of: RG 11 Lawrence Stuckey fonds

Description Level: Item

Series Number: 3.1

Item Number: 1-2002.3.1HB13

Accession Number: 1-2002

GMD: graphic

Date Range: March 18, 1897

Physical Description: 3 1/2" x 6"

Material Details: Negative

Custodial History:

For custodial history see the collection level description of the Lawrence Stuckey collection.

Scope and Content:

A.E. McKenzie & Co.'s field seed prices for March 18, 1897

Name Access: A.E. McKenzie & Co.

Subject Access: advertising

Agriculture

seeds

Brandon Early Business Advertisements

Repro Restriction: The McKee Archives is the copyright holder for the Stuckey materials.

Storage Location: Lawrence Stuckey collection

Images

A. E. McKenzie & Co.

(Successors to late F. B. McKenzie)

RETAIL

FIELD SEEDS.

Brandon, Man., March 18, 1897

To-day's prices on Field Seeds, Brandon, subject to change without notice. Sacks and bags extra at retail values.

Bromus Inermis . . . 14 lb. per bush.	\$2.75
Hungarian 48 "	1.50
Millet 48 "	1.60
Timothy 48 "	1.70
Dwarf Essex Rape, per lb.	0.13
Black Vetches . . . 60 "	2.75
Spring Rye 56 "	0.70
Flax 56 "	0.75
Field Beans	
Early Boston Navy 60 "	1.85
Corn, (North Dakota Flint)	
Yellow, 56 "	1.35
White, 56 "	1.35
Seed Peas,	
Crown Field "	1.65
Mummy "	1.65
Golden Vine "	1.55
Black Eyed Marrowfat . . . "	1.70
Horsfords Early Market Garden	2.75
Seed Wheat,	
Red Fyfe Prices on application	
White Fyfe "	
Seed Oats,	
American Banner (white) . . . "	
Tartarian (black) "	
Seed Barley,	
Two Rowed "	
Six Rowed "	
Six Rowed (Odessa) "	

We carry full lines of all the leading varieties of Field Seeds which are best adapted for this country.

These are all the choicest qualities, and no variety is placed on this list but what we have a complete stock of.

We shall be pleased to have you call and see our stock, or write for particulars.

Your orders shall always have our best attention.

Yours truly,

A. E. McKENZIE & CO.



Brandon Machine Works - Advertisement

<http://archives.brandonu.ca/en/permalink/descriptions9710>

Part Of: RG 11 Lawrence Stuckey fonds

Description Level: Item

Series Number: 3.1

Item Number: 1-2002.3.1HB3

Accession Number: 1-2002

GMD: graphic

Date Range: October 20, 1904

Physical Description: 3 1/2" x 5"

Material Details: Negative

Custodial History:

For custodial history see the collection level description of the Lawrence Stuckey collection.

Scope and Content:

Brandon Machine Works - Advertisement

Notes: Advertisement for Brandon Cornell Portable (steam) Engine
From the Nor'West Farmer October 20, 1904

Name Access: Brandon Machine Works

Subject Access: advertising
manufactured products

engines

Brandon Early Business Advertisements

Repro Restriction: The McKee Archives is the copyright holder for the Stuckey materials.

Storage Location: Lawrence Stuckey collection

Images





Brandon Tannery Ltd. - Advertisement

<http://archives.brandonu.ca/en/permalink/descriptions9713>

Part Of: RG 11 Lawrence Stuckey fonds

Description Level: Item

Series Number: 3.1

Item Number: 1-2002.3.1HB6

Accession Number: 1-2002

GMD: graphic

Date Range: 1913

Physical Description: 3 1/2" x 5"

Material Details: Negative

Custodial History:

For custodial history see the collection level description of the Lawrence Stuckey collection.

Scope and Content:

Advertisement for Brandon Tannery Ltd.

Notes: From the Dominion Fair prize list.

Name Access: Brandon Tannery Ltd.

Subject Access: advertising

hides

fur trade

Brandon Early Business Advertisements

Repro Restriction: The McKee Archives is the copyright holder for the Stuckey materials.

Storage Location: Lawrence Stuckey collection

Images





The Canadian Stover Gasoline Engine Co. Ltd. - Advertisement

<http://archives.brandonu.ca/en/permalink/descriptions9714>

Part Of: RG 11 Lawrence Stuckey fonds

Description Level: Item

Series Number: 3.1

Item Number: 1-2002.3.1HB7

Accession Number: 1-2002

GMD: graphic

Date Range: 1913

Physical Description: 3 1/2" x 5"

Material Details: Negative

Custodial History:

For custodial history see the collection level description of the Lawrence Stuckey collection.

Scope and Content:

Advertisement for The Canadian Stover Gasoline Engine Co. Ltd.

Notes: Advertisement includes picture of gas engine

From the Dominion Fair prize list.

Name Access: The Canadian Stover Gasoline Engine Co. Ltd.

Subject Access: advertising

engines

Brandon Early Business Advertisements

Repro Restriction: The McKee Archives is the copyright holder for the Stuckey materials.

Storage Location: Lawrence Stuckey collection

Images





Cater Pumps - Advertisement

<http://archives.brandonu.ca/en/permalink/descriptions9708>

Part Of: RG 11 Lawrence Stuckey fonds

Description Level: Item

Series Number: 3.1

Item Number: 1-2002.3.1HB1

Accession Number: 1-2002

GMD: graphic

Date Range: August 20, 1900

Physical Description: 3 1/2" x 5"

Material Details: Negative

Custodial History:

For custodial history see the collection level description of the Lawrence Stuckey collection.

Scope and Content:

Cater Pumps - Advertisement

Notes: From The Nor'West Farmer, August 20, 1900

"By designing and manufacturing a pump that was simple, cheap and dependable, Harry Cater made a fortune." - Fred McGuinness collection (20-2009).

Name Access: Cater Pumps

Subject Access: pumps

advertising

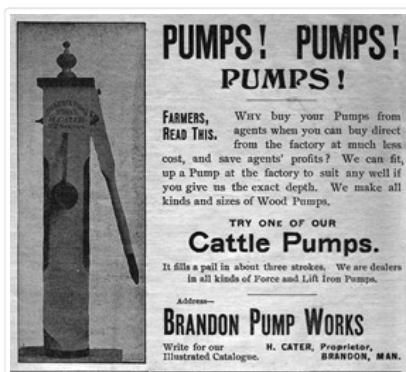
newspapers

Brandon Early Business Advertisements

Repro Restriction: The McKee Archives is the copyright holder for the Stuckey materials.

Storage Location: Lawrence Stuckey collection

Images



E.E. Lehigh Ltd.

<http://archives.brandonu.ca/en/permalink/descriptions13796>



Part Of: Fred McGuinness collection

Creator: Photograph: C.J. Smith

Description Level: Item

Series Number: McG 9

Item Number: 20-2009.105

Accession Number: 20-2009

GMD: graphic

Date Range: [1929-1931]

Physical Description: 9.5" x 7.5" (b/w)

Material Details: On matting

History /

Biographical:

The 1901 Canadian Census places the Lehigh family near Brockville, Ontario, where Everett E. Lehigh (b. 19 May 1881) was farming with his widowed father Solon (b. 20 Aug 1849) and younger sister, Edna (b. 08 Feb 1884). The findagrave.com genealogical website identifies a Mary Wickware as marrying Everett E. Lehigh in Algonquin, Ontario, on 04 April 1905.

E.E. Lehigh appears in the Henderson's Brandon City Directories in 1919. By 1923, he was Vice-President of Motors Ltd., which had its shop on 151-7th Street. By 1925, Lehigh had taken over the garage, renaming it Lehigh Motors, which became the sole agent for McLaughlin Motor Cars. By 1927, Lehigh Motors had opened a second branch on 12th Street and Princess Avenue, which was formerly the Brandon Auto Garage. Lehigh had become the exclusive dealer for McLaughlin-Buick, Pontiac, and Oldsmobile motor cars.

It appears Lehigh moved his business, E.E. Lehigh Ltd., to 799 Pacific Avenue by 1929. By then, Lehigh had a head office in Winnipeg at 640 Portage Avenue where he served as president and was the provincial distributor for Rugby trucks and Durant cars. Although E.E. Lehigh had a residence in Brandon (325 - 14th Street), Mr. S.G. Cunningham was listed as the Brandon representative for Lehigh Motors Ltd. in the Henderson Directories. By 1931, E.E. Lehigh Ltd. had moved once again, this time to 151-153 - 9th Street.

E.E. Lehigh disappears from the Henderson's Brandon City Directory by 1933 and a Mrs. E.E. Lehigh (possibly Mary (Wickware) Lehigh, d.21 July 1943) is listed under the 14th Street residence. The 9th Street garage address is divided between Munns Taxi (151-9th Street) and Wheat City Auto Wreckers (153-9th Street.)

Custodial History:

Photograph was in possession of Mrs. Ruby Miles, who passed the image on to Fred McGuinness. McGuinness makes reference to Mrs. Miles and this photograph in his Sunbeams column (Source: F.A. Rosser, "Another interesting chat with a daughter of the plains," Brandon Sun 18 Aug 1981).

Scope and Content:

Photograph shows a group portrait of 33 individuals standing and seated in front of the business E.E. Lehigh Ltd., Brandon. The storefront window has a sign that reads: Durant Motor Cars, E.E. Lehigh Ltd., Brandon. The door to the business has Lehigh Motors stencilled on the window. The men are wearing jackets and ties, and there are three women, possibly clerical staff, wearing 1920s era dresses. The elderly man seated in the centre of the photograph, wearing a long-sleeved white dress shirt might be Everett E. Lehigh.

Notes: Writing on the front of the photograph is embossed: C.J. Smith

Name Access: E.E. Lehigh

Subject Access: garages
 Transportation
 Brandon business buildings & facilities before 1940
 store exteriors
Storage Location: McGuinness oversize storage drawer (1-2015)
Related Material: Ruby Miles collection 14-2003

Images





Greyhound Bus Depot, 11th Street and Princess Avenue, Brandon, Manitoba

<http://archives.brandonu.ca/en/permalink/descriptions8414>

Part Of: Joseph H. Hughes collection

Description Level: Item

Series Number: 3-1997.1

Item Number: 3-1997.1.36

Accession Number: 3-1997

GMD: graphic

Date Range: c.1955

Physical Description: 10" x 8" (b/w)

Physical Condition: good

Scope and Content:

Photograph shows the Greyhound Bus Depot at 11th Street and Princess Avenue. Western Motors, Wheelers Esso Station, and the Prince Edward Hotel are visible along the south side of Princess Avenue. Traffic is travelling one-way on Princess Avenue.

Name Access: Greyhound

Western Motors Ltd.

Esso

Prince Edward Hotel

Princess Avenue

11th Street

Subject Access: downtowns

street scenes

Brandon business buildings & facilities after 1940

building exteriors

hotels


garages

bus depots

Storage Location: RG 5 photograph storage drawer

Images





McDiarmid & Clark - Advertisement

<http://archives.brandonu.ca/en/permalink/descriptions9711>

Part Of: RG 11 Lawrence Stuckey fonds

Description Level: Item

Series Number: 3.1

Item Number: 1-2002.3.1HB4

Accession Number: 1-2002

GMD: graphic

Date Range: 1913

Physical Description: 3 1/2" x 5"

Material Details: Negative

Custodial History:

For custodial history see the collection level description of the Lawrence Stuckey collection.

Scope and Content:

McDiarmid & Clark - Advertisement

Notes: From the Dominion Fair prize list.

Name Access: McDiarmid & Clark

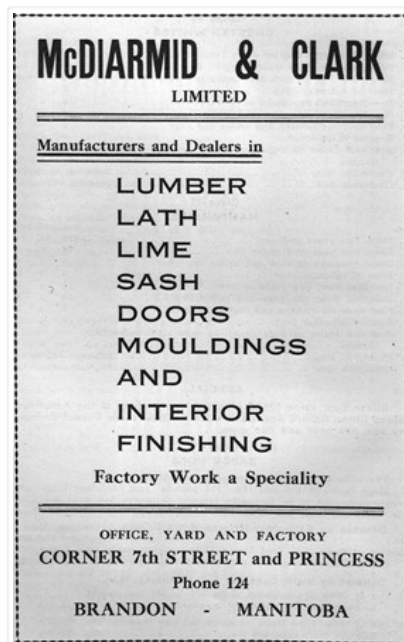
Subject Access: advertising
construction supplies
lumber

Brandon Early Business Advertisements

Repro Restriction: The McKee Archives is the copyright holder for the Stuckey materials.

Storage Location: Lawrence Stuckey collection

Images





Medicine Hat Exhibition and Stampede - Parade Day 4

<http://archives.brandonu.ca/en/permalink/descriptions14145>

Part Of: Fred McGuinness collection
Creator: Photographer: Howard Heid, Medicine Hat News
Description Level: Item
Series Number: McG 9
Item Number: 1-2015.214
Accession Number: 1-2015
GMD: graphic
Date Range: 1962
Physical Description: 10" x 8" (b/w)

History /

Biographical:

The Medicine Hat Exhibition and Stampede Parade Day was held on Thursday, July 19, 1962, at 9:30 a.m. The local newspaper reported that approximately 24,000 people were in attendance to see parade marshal Rod Ashburner leading 175 entries consisting of 90 floats, 75 horses, and 10 bands. There were 19 parade categories eligible for \$12,000 in prize money and included: junior and senior cowboys and cowgirls; fancy and Shetland ponies; sulky class open; comic, commercial, industrial and organizational floats; decorated cars; special ranch class; 4-H Clubs; and a non-competitive class.

The parade route started at Second St. and Allowance Ave., from Second St. to Ash Ave., north on Ash to First St. S.E., from First St. S.E. to Fourth Ave., south to Second St. to South Railway St., south on South Railway St. to Third St., with a finish at McLeod Trail. A route map was published in the Medicine Hat News the day before the parade.

Aerial photographs of the parade were taken by Medicine Hat News photographer Howard Heid (1930-2005) from the private helicopter of John Bourn. Bourn was a pilot from Woodville, Wisconsin, who chartered his four-seater helicopter for sight-seers at exhibitions and stampedes across the county.

(Sources: Pat Currie, "Let 'Er Go!," Medicine Hat News, 19 July 1962,1; Harald Gunderson, "'Eye in the Sky' Best Parade View," Medicine Hat News, 19 July 1962,1; "Parade Starts at 9:30 Sharp," 18 July 1962)

Scope and Content:

Photograph shows an aerial view of the Medicine Hat Exhibition and Stampede Parade route with a focus on the First Street SE. A number of gas stations and garages are visible along this route and include Texaco, Shell, Ford, and B/A. The Fraternal Order of Eagles lodge is also visible.

Notes: This photograph appeared on the front page of The Medicine Hat News (19 July 1962).

Name Access: Medicine Hat
South Saskatchewan River

Subject Access: parades
floats
aerial photography
aerial views
street scenes
fraternal organizations
garages

Repro Restriction: Subject to Canadian Copyright Law

Storage Location: RG 5 photograph storage drawer 2 (hanging photos)

Arrangement:

BR #3 Family photos

Images



Medicine Hat Exhibition and Stampede - Parade Day 6

<http://archives.brandonu.ca/en/permalink/descriptions14147>

Part Of:	Fred McGuinness collection
Creator:	Photographer: Howard Heid, Medicine Hat News
Description Level:	Item
Series Number:	McG 9
Item Number:	1-2015.216
Accession Number:	1-2015
GMD:	graphic
Date Range:	1962
Physical Description:	10" x 8" (b/w)

History /

Biographical:

The Medicine Hat Exhibition and Stampede Parade Day was held on Thursday, July 19, 1962, at 9:30 a.m. The local newspaper reported that approximately 24,000 people were in attendance to see parade marshal Rod Ashburner leading 175 entries consisting of 90 floats, 75 horses, and 10 bands. There were 19 parade categories eligible for \$12,000 in prize money and included: junior and senior cowboys and cowgirls; fancy and Shetland ponies; sulky class open; comic, commercial, industrial and organizational floats; decorated cars; special ranch class; 4-H Clubs; and a non-competitive class.

The parade route started at Second St. and Allowance Ave., from Second St. to Ash Ave., north on Ash to First St. SE., from First St. S.E. to Fourth Ave., south to Second St. to South Railway St., south on South Railway St. to Third St., with a finish at McLeod Trail. A route map was published in the Medicine Hat News the day before the parade.

Aerial photographs of the parade were taken by Medicine Hat News photographer Howard Heid (1930-2005) from the private helicopter of John Bourn. Bourn was a pilot from Woodville, Wisconsin, who chartered his four-seater helicopter for sight-seers at exhibitions and stampedes across the county.


(Sources: Pat Currie, "Let 'Er Go!," Medicine Hat News, 19 July 1962,1; Harald Gunderson, "'Eye in the Sky' Best Parade View," Medicine Hat News, 19 July 1962,1; "Parade Starts at 9:30 Sharp," 18 July 1962)

Scope and Content:

Photograph shows an aerial view of the Medicine Hat Exhibition and Stampede Parade route with a focus on the First Street SE and and the South Railway Street merge. A number of gas stations and garages are visible along this route and include Texaco, Shell, Ford, and B/A. The Fraternal Order of Eagles lodge is also visible.

Notes:	This photograph shows the neighbourhood before rezoning and commercial development.
Name Access:	Medicine Hat South Saskatchewan River
Subject Access:	parades floats aerial photography aerial views street scenes gardens fraternal organizations garages
Repro Restriction:	Subject to Canadian Copyright Law
Storage Location:	RG 5 photograph storage drawer 2 (hanging photos)
Arrangement:	BR #3 Family photos

Images



Medicine Hat Exhibition and Stampede - Parade Day 7

<http://archives.brandonu.ca/en/permalink/descriptions14148>

Part Of: Fred McGuinness collection
 Creator: Photographer: Howard Heid, Medicine Hat News
 Description Level: Item
 Series Number: McG 9
 Item Number: 1-2015.217
 Accession Number: 1-2015
 GMD: graphic
 Date Range: 1962
 Physical Description: 10" x 8" (b/w)

History /

Biographical:

The Medicine Hat Exhibition and Stampede Parade Day was held on Thursday, July 19, 1962, at 9:30 a.m. The local newspaper reported that approximately 24,000 people were in attendance to see parade marshal Rod Ashburner leading 175 entries consisting of 90 floats, 75 horses, and 10 bands. There were 19 parade categories eligible for \$12,000 in prize money and included: junior and senior cowboys and cowgirls; fancy and Shetland ponies; sulky class open; comic, commercial, industrial and organizational floats; decorated cars; special ranch class; 4-H Clubs; and a non-competitive class.

The parade route started at Second St. and Allowance Ave., from Second St. to Ash Ave., north on Ash to First St. S.E., from First St. S.E. to Fourth Ave., south to Second St. to South Railway St., south on South Railway St. to Third St., with a finish at McLeod Trail. A route map was published in the Medicine Hat News the day before the parade.

Aerial photographs of the parade were taken by Medicine Hat News photographer Howard Heid (1930-2005) from the private helicopter of John Bourn. Bourn was a pilot from Woodville, Wisconsin, who chartered his four-seater helicopter for sight-seers at exhibitions and stampedes across the county.

(Sources: Pat Currie, "Let 'Er Go!," Medicine Hat News, 19 July 1962, 1; Harald Gunderson, "'Eye in the Sky' Best Parade View," Medicine Hat News, 19 July 1962, 1; "Parade Starts at 9:30 Sharp," 18 July 1962)

Scope and Content:

Photograph shows an aerial view of the Medicine Hat Exhibition and Stampede Parade route with a focus on the First Street SE and Sixth Avenue intersection. A number of gas stations and garages are visible along this route and include Texaco, Shell, Ford, and B/A. A number of observers can be seen sitting on rooftops.

Notes: This photograph shows the neighbourhood before rezoning and commercial development.

Name Access: Medicine Hat
South Saskatchewan River

Subject Access: parades
floats
aerial photography
aerial views
street scenes
garages

Repro Restriction: Subject to Canadian Copyright Law

Storage Location: RG 5 photograph storage drawer 2 (hanging photos)

Arrangement:
BR #3 Family photos

Images



Medicine Hat Exhibition and Stampede - Parade Day 8

<http://archives.brandonu.ca/en/permalink/descriptions14149>

Part Of: Fred McGuinness collection
Creator: Photographer: Howard Heid, Medicine Hat News
Description Level: Item
Series Number: McG 9
Item Number: 1-2015.218
Accession Number: 1-2015

GMD: graphic
Date Range: 1962
Physical Description: 10" x 8" (b/w)
History /
Biographical:

The Medicine Hat Exhibition and Stampede Parade Day was held on Thursday, July 19, 1962, at 9:30 a.m. The local newspaper reported that approximately 24,000 people were in attendance to see parade marshal Rod Ashburner leading 175 entries consisting of 90 floats, 75 horses, and 10 bands. There were 19 parade categories eligible for \$12,000 in prize money and included: junior and senior cowboys and cowgirls; fancy and Shetland ponies; sulky class open; comic, commercial, industrial and organizational floats; decorated cars; special ranch class; 4-H Clubs; and a non-competitive class.

The parade route started at Second St. and Allowance Ave., from Second St. to Ash Ave., north on Ash to First St. SE., from First St. S.E. to Fourth Ave., south to Second St. to South Railway St., south on South Railway St. to Third St., with a finish at McLeod Trail. A route map was published in the Medicine Hat News the day before the parade.

Aerial photographs of the parade were taken by Medicine Hat News photographer Howard Heid (1930-2005) from the private helicopter of John Bourn. Bourn was a pilot from Woodville, Wisconsin, who chartered his four-seater helicopter for sight-seers at exhibitions and stampedes across the county.

(Sources: Pat Currie, "Let 'Er Go!," Medicine Hat News, 19 July 1962,1; Harald Gunderson, "'Eye in the Sky' Best Parade View," Medicine Hat News, 19 July 1962,1; "Parade Starts at 9:30 Sharp," 18 July 1962)

Scope and Content:

Photograph shows an aerial view of the Medicine Hat Exhibition and Stampede Parade route, with a focus on Second Street SE. Visible store signs include: Gardener's Used Cars, Provincial Treasury Branch, Furvey's Furniture and Appliances, J.J. Moore & Son Furniture, Alberta Credit Jewellers, James Richardson & Sons, Medicine Hat Gas Power Water City Owned Utilities.

Notes: This photograph shows the neighbourhood before rezoning and commercial development.

Name Access: Medicine Hat
South Saskatchewan River

Subject Access: parades
floats
aerial photography
aerial views
street scenes
garages

Repro Restriction: Subject to Canadian Copyright Law

Storage Location: RG 5 photograph storage drawer 2 (hanging photos)

Arrangement:
BR #3 Family photos

Images





Prince Edward Hotel, Brandon, Manitoba

<http://archives.brandonu.ca/en/permalink/descriptions8412>

Part Of: Joseph H. Hughes collection

Description Level: Item

Series Number: 3-1997.1

Item Number: 3-1997.1.34

Accession Number: 3-1997

GMD: graphic

Date Range: c. 1965

Physical Description: 10" x 8" (b/w)

Physical Condition: good

Scope and Content:

Photograph shows the north face of the Prince Edward Hotel on Princess Avenue. To the east of the hotel is Old City Hall with the military monument (which has since been relocated to the Brandon Armoury). On the west side of the hotel is Wheelers Esso Service Station.

Notes: The photograph appears to be taken from the Hughes Building on 10th Street.

Name Access: Princess Avenue
City Hall
Prince Edward Hotel
Wheelers Esso Service

Subject Access: downtowns
street scenes
Brandon business buildings & facilities after 1940
building exteriors
hotels
garages
service stations
memorials

Storage Location: RG 5 photograph storage drawer

Images





Princess Avenue facing east from 10th Street, Brandon, Manitoba

<http://archives.brandonu.ca/en/permalink/descriptions8413>

Part Of: Joseph H. Hughes collection

Description Level: Item

Series Number: 3-1997.1

Item Number: 3-1997.1.35

Accession Number: 3-1997

GMD: graphic

Date Range: c. 1965

Physical Description: 10" x 8" (b/w)

Physical Condition: good

Scope and Content:

Photograph shows Princess Avenue facing east from 10th Street. On the north side of Princess Avenue, a B/A Service Station, Princess Cafe, Lindenberg Seeds, and the Central Fire Station are visible. Old City Hall with the war memorial and the Prince Edward Hotel are visible on the south side of Princess Avenue. Traffic is travelling one-way on Princess Avenue.

Name Access: Princess Avenue
City Hall
Prince Edward Hotel
B/A Service Station
Princess Cafe
Lindenberg Seeds
Central Fire Station

Subject Access: downtowns
street scenes
Brandon business buildings & facilities after 1940
building exteriors
hotels
garages
service stations
cafes
memorials

Storage Location: RG 5 photograph storage drawer

Images





Red Indian Station (Gasoline) north side Princess Avenue between 9th Street and 10th Street, Brandon, Manitoba

<http://archives.brandonu.ca/en/permalink/descriptions8418>

Part Of: Joseph H. Hughes collection

Description Level: Item

Series Number: 3-1997.1

Item Number: 3-1997.1.40

Accession Number: 3-1997

GMD: graphic

Date Range: c. 1940

Physical Description: 10" x 8" (b/w)

Physical Condition: good

Scope and Content:

Photograph shows the Red Indian (Gasoline) Station on the north side Princess Avenue between 9th and 10th Streets, Brandon. Attached to the west side of the gas station is another shop which contains Hutchings' Drug Store. The Alexandra Block on 10th Street is visible in the background.

Name Access: Hutchings Drugs

Red Indian Service Station

Princess Avenue

Subject Access: downtowns

street scenes

Brandon business buildings & facilities after 1940

building exteriors

garages

drug stores

Storage Location: RG 5 photograph storage drawer

Images





Reston dealers and merchants - William Lockhart & Sons

<http://archives.brandonu.ca/en/permalink/descriptions13322>

Part Of: CKX fonds
Creator: CKX
Description Level: Item
Series Number: R
Item Number: 11-2010.R115
Accession Number: 11-2010
GMD: graphic
Date Range: October 1964
Physical Description: 2.5" x 2.5" (b/w)
Material Details: Negative
Custodial History:

See fonds level of the CKX records for custodial history.

Scope and Content:

Image of the William Lockhart & Sons building.

Name Access: CKX
William Lockhart & Sons
Subject Access: businesses
building exteriors
cars
dogs
farm implements
garages
Storage Location: CKX fonds - 2010 accessions

Images





Royalite tire service trucks

<http://archives.brandonu.ca/en/permalink/descriptions13532>

Part Of: CKX fonds
Creator: CKX
Description Level: Item
Series Number: R
Item Number: 11-2010.R4
Accession Number: 11-2010
GMD: graphic
Date Range: 1967
Physical Description: 1.5" x 1.5" (b/w)
Material Details: Negative

Custodial History:

See fonds level of the CKX records for custodial history.

Scope and Content:

Image of a Royalite building.

Name Access: CKX
Royalite
Subject Access: cars
garages
service stations
vehicles
signs and signboards

Storage Location: CKX fonds - 2010 accessions

Images





Royalite windfall \$1M winner

<http://archives.brandonu.ca/en/permalink/descriptions13533>

Part Of: CKX fonds
Creator: CKX
Description Level: Item
Series Number: R
Item Number: 11-2010.R3
Accession Number: 11-2010
GMD: graphic
Date Range: 1967
Physical Description: 1.5" x 1.5" (b/w)
Material Details: Negative

Custodial History:

See fonds level of the CKX records for custodial history.

Scope and Content:

Image of a Royalite contest winner.

Name Access: CKX
Royalite
Subject Access: persons
garages
service stations
business and professional people
contests
Storage Location: CKX fonds - 2010 accessions

Images

