


S. J. McKee Archives



View from top of school building

<http://archives.brandonu.ca/en/permalink/descriptions12710>

Part Of: Herbert Goodland collection

Description Level: Item

Item Number: 17-2011.1

Accession Number: 17-2011

GMD: graphic

Date Range: May 24, 1915

Physical Description: 4.25" x 3.25" (b/w)

Custodial History:

For custodial history see collection level description.

Scope and Content:

Photo is looking east from the top of the Brandon Indian Residential School building.

Subject Access: residential schools

Storage Location: 2011 accessions

Images





Town Hall

<http://archives.brandonu.ca/en/permalink/descriptions12961>

Part Of: CKX fonds
Creator: CKX
Description Level: Item
Series Number: T
Item Number: 11-2010.T32b
Accession Number: 11-2010
GMD: graphic
Date Range: 1966
Physical Description: 2.5" x 2.5" (b/w)
Material Details: Negative

Custodial History:

See fonds level of the CKX records for custodial history.

Scope and Content:

Image of the set for "Town Hall".

Name Access: CKX
Subject Access: on set
television broadcasting
television segments

Storage Location: CKX fonds - 2010 accessions

Images





Town Hall

<http://archives.brandonu.ca/en/permalink/descriptions12962>

Part Of: CKX fonds
 Creator: CKX
 Description Level: Item
 Series Number: T
 Item Number: 11-2010.T32a
 Accession Number: 11-2010
 GMD: graphic
 Date Range: 1966
 Physical Description: 2.5" x 2.5" (b/w)
 Material Details: Negative
 Custodial History:

See fonds level of the CKX records for custodial history.

Scope and Content:

Image of the set for "Town Hall" and of Glen Brown.

Name Access: CKX
 Subject Access: on set
 television broadcasting
 television segments
 persons
 ckx staff
 Storage Location: CKX fonds - 2010 accessions

Images



Cowan's Cocoa wagon

<http://archives.brandonu.ca/en/permalink/descriptions13711>

Part Of: Fred McGuinness collection
 Creator: Photographer: Pringle and Booth of Toronto

Description Level: Item
Series Number: McG 9
Item Number: 20-2009.21
Accession Number: 20-2009
GMD: graphic
Date Range: [1909-1922]
Physical Description: 6.5" x 4.5" (b/w)
Material Details: on matting
Physical Condition: matting is torn
Custodial History:

Photograph was in possession of Mrs. Ruby Miles, who passed the image on to Fred McGuinness. McGuinness makes reference to Mrs. Miles and this photograph in his Sunbeams column (Brandon Sun 14 September 1978).

Scope and Content:

Photograph shows a horse drawn wagon advertising Cowan's Cocoa. The Gilmore Advertising Company of Toronto appears to be responsible for the ad and the wagon is numbered "No.4". Three men appear in the photograph: one behind the reins, one in the rear seat of the wagon, and other standing at the rear axle.

Notes: Writing on the front of the photograph matting reads: Pringle & Booth, 181 George Street, Toronto. Writing on the back of the photograph matting reads: Mrs. R. Miles, R.J. Brdgdon?, Right Side 2.50 a day. Date obtained from <http://photographersofontario.ca>

Name Access: Cowan's Cocoa
Gilmore Advertising Company
Pringle and Booth

Subject Access: Transportation
wagons
advertising

Storage Location: RG 5 photograph storage drawer 2 (hanging photos)

Related Material: Ruby Miles collection 14-2003, File 2

Images





Grand View Hotel interior

<http://archives.brandonu.ca/en/permalink/descriptions13713>

Part Of: Fred McGuinness collection

Description Level: Item

Series Number: McG 9

Item Number: 20-2009.23

Accession Number: 20-2009

GMD: graphic

Date Range: 1913

Physical Description: 7" x 5" (b/w)

Material Details: on matting

Scope and Content:

Photograph shows the possible interior of the Grandview Hotel. A young man is working behind the counter that holds a cash register and tobacco display case. A calendar for March 1913 advertises O.L. Harwood's Insurance, Real Estate, and Loans. Below the hotel's 35-room call box is an advertisement for the Public Stenographers Company. A postcard stand holds cards of Brandon's courthouse and other prominent buildings.

Notes: Date ascertained from calendar above counter.

Name Access: Grand View Hotel

Public Stenographers Company

Subject Access: hotels

building interiors

advertising

tobacco

cigar dealer

Storage Location: RG 5 photograph storage drawer 2 (hanging photos)

Images





Grand View Hotel interior

<http://archives.brandonu.ca/en/permalink/descriptions13714>

Part Of: Fred McGuinness collection

Description Level: Item

Series Number: McG 9

Item Number: 20-2009.23a

Accession Number: 20-2009

GMD: graphic

Date Range: 1913

Physical Description: 7" x 5" (b/w)

Physical Condition: photograph is torn

Scope and Content:

Photograph shows the possible interior of the Grandview Hotel. A young man is working behind the counter that holds a cash register and tobacco display case. A calendar for March 1913 advertises O.L. Harwood's Insurance, Real Estate, and Loans. Below the hotel's 35-room call box is an advertisement for the Public Stenographers Company. A postcard stand holds cards of Brandon's courthouse and other prominent buildings.

Notes: Date ascertained from calendar above counter. This photograph is a duplicate of 20-2009.23 but is in sharper focus. Grand View is written in pencil on the back of the photograph.

Name Access: Grand View Hotel

Public Stenographers Company

Subject Access: hotels

building interiors

advertising

tobacco

cigar dealer

Storage Location: RG 5 photograph storage drawer 2 (hanging photos)

Images





Rooftop view from Prince Edward Hotel

<http://archives.brandonu.ca/en/permalink/descriptions13855>

Part Of: Fred McGuinness collection

Description Level: Item

Series Number: McG 9

Item Number: 20-2009.166

Accession Number: 20-2009

GMD: graphic

Date Range: 1927

Physical Description: 5" x 7" (b/w)

Material Details: reproduction

Custodial History:

Donated to Fred McGuinness by G. Baldock in 1971

Scope and Content:

Photograph shows a view from the rooftop of the Prince Edward Hotel. The south side of the Brandon Hotel (most recently the Brandon Inn) and a service station along Prince Avenue can be seen.

Notes: Writing on the back of photograph reads: across the street from roof of P.E. Hotel 1927

Name Access: Prince Edward Hotel

Brandon Hotel

Subject Access: hotels

downtown

Storage Location: RG 5 photograph storage drawer 2 (hanging photos)

Arrangement:

From 2009 loose photos, from File 13

Images



Flora Cowan

<http://archives.brandonu.ca/en/permalink/descriptions13861>

Part Of: Fred McGuinness collection

Description Level: Item

Series Number: McG 9



Item Number: 20-2009.172
Accession Number: 20-2009
GMD: graphic
Date Range: [19--]
Physical Description: 5" x 7" (b/w)
Material Details: reproduction

History /

Biographical:

Mrs. Flora Cowan (1902-1986) was born on July 15, 1902 in Edinburgh, Scotland. She was the daughter of Adam and Helen Cruickshank and immigrated to Brandon with her parents in 1927. She married E.C. Cowan, and they had two children, Franklin and Ruth. From 1953 until Brandon College became Brandon University, she served as the Dean of Women. In 1966 she received the Good Citizenship Award of the Golden Boys of Manitoba. She was a member of the I.O.D.E. and a life-member of the International Peace Garden, and the Provincial Council of Women. From 1954 to 1970 Mrs. Cowan served as a member of the Brandon City Council and was the first woman to be appointed acting mayor. She was also the Chairman of the Board for Fairview Home, Inc. In 1967, Mrs. Cowan received the Trillium Business and Professional Club Woman of the Year Award. She was also a member of several other community committees. The women's residence at Brandon University, Flora Cowan, is named in her honour. In December 1980, Mrs. Cowan finally retired from her many positions. She died in Brandon on September 25, 1986 at the age of 84.

Scope and Content:

Photograph is a portrait of Flora Cowan

Name Access: Flora Cowan
Subject Access: portraits
Storage Location: RG 5 photograph storage drawer 2 (hanging photos)
Related Material: Trillium Business and Professional Women's Club records

Arrangement:

From 2009 loose photos, from File 13

Images





Aerial view of Brandon postcard

<http://archives.brandonu.ca/en/permalink/descriptions13867>

Part Of: Fred McGuinness collection
Creator: Photographer: R.J. "Bob" Snazel
Description Level: Item
Series Number: McG 9
Item Number: 20-2009.177
Accession Number: 20-2009
GMD: graphic
Date Range: 1970
Physical Description: 3.5" x 6" (colour)
Material Details: postcard
Scope and Content:

Postcard shows an aerial view of the city of Brandon

Notes: Writing on the back of the postcard reads: No. 10. Brandon, Manitoba, Canada / Aerial View of Brandon / Distributed by Clements Drug Store / Brandon, Manitoba, Canada / Photos by: R.J. "Bob" Snazel. / Printed by: D.W. Friesen & Sons Ltd. Altona, Manitoba, Canada. The postcard is addressed to Mr. F.A. Rosser and is postmarked Brandon 30 May 1970. A 6-cent Queen Elizabeth red postage stamp portraying various modes of the transportation. The stamp has been cancelled with a postmark that reads "Help Retarded Children."

Name Access: City of Brandon

Subject Access: aerial photographs
aerial views

Repro Restriction: Canadian Copyright restrictions apply. Consult the Archivist.

Storage Location: RG 5 photograph storage drawer 2 (hanging photos)

Arrangement:

From 20-2009 #1 File 13 Sunbeams

Images





City Hall and YMCA viewbook postcard

<http://archives.brandonu.ca/en/permalink/descriptions13885>

Part Of: Fred McGuinness collection

Creator: Printed by Photogelatine Engraving Co. Ltd., Ottawa

Description Level: Item

Series Number: McG 9

Item Number: 20-2009.195

Accession Number: 20-2009

GMD: graphic

Date Range: 1920s

Physical Description: 3.5" x 5.5" (b/w)

Material Details: postcard

Scope and Content:

Photograph shows two separate views. One is of the main entrance of (Old) City Hall on Princess Avenue. The other view shows the ediface of the YMCA building as well as the adjacent St. Paul's United and First United Churches on 8th Street.

Notes: Part of "Souvenir of Brandon, Manitoba, Canada [viewbook], Printed by Photogelatine Engraving Co. Limited, Ottawa." Dates obtained from the Burchill's Music Store Henderson's Brandon City Directory listings (1927-1929). Writing on the front of the photograph reads: City Hall - Brandon, Man; YMCA, St. Paul's United & First Church United, Brandon, Man.

Name Access: YMCA

St. Paul's United Church

First United Church

City Hall

Old City Hall

8th Street

Subject Access: Brandon business buildings & facilities before 1940

churches

building exteriors

Storage Location: RG 5 photograph storage drawer 2 (hanging photos)

Arrangement:

From 20-2009 photos

Images





Mulgrave, Nova Scotia, view from Hadley's Hill

<http://archives.brandonu.ca/en/permalink/descriptions13911>

Part Of: Fred McGuinness collection

Creator: Photographer: Fad Foto

Description Level: Item

Series Number: McG 9

Item Number: 20-2009.221

Accession Number: 20-2009

GMD: graphic

Date Range: [19--]

Physical Description: 5.5" x 3.5" (b/w)

Material Details: postcard

Scope and Content:

Photograph shows the harbour in the town of Mulgrave, located along the Strait of Canso in Guysborough County, Nova Scotia, Canada.

Notes: Writing on the front of the postcard reads: Mulgrave, N.S. View from Hadley's Hill - "Fad Foto"

Name Access: Mulgrave, Nova Scotia

Storage Location: RG 5 photograph storage drawer 2 (hanging photos)

Arrangement:

From 20-2009 #4 plastic envelope #2

Images



Original Fire Hall

<http://archives.brandonu.ca/en/permalink/descriptions13932>

Part Of: Fred McGuinness collection

Description Level: Item

Series Number: McG 9

Item Number: 1-2015.4

Accession Number: 1-2015

GMD: graphic

Date Range: 1884-1911

Physical Description: 5.75" x 7.5" (b/w)

Material Details: on matting

History /

Biographical:

The Original Brandon Fire Hall was located on the east half of the north side of the 600-block of Princess Avenue. The hall was in operation from 1884 to 1911.

Scope and Content:

Photograph shows Brandon's first fire hall on Princess Avenue. The hose tower and stable are visible. The horse-drawn ladder wagon is parked on the street in front of the hall and the rescue ladder is extended against the tower. Five firefighters are standing on the ladder and two are standing at its base.

Notes: Writing on the back of the photograph reads: Mrs. E. Harden, 6th Street

Name Access: Brandon Fire Department
Brandon Fire Department Ladder Wagon
Original Fire Hall
Early B.F.D. Ladder Wagon

Subject Access: fire halls
fire engines
fire departments
early transportation
horses
dogs
fire protection
Brandon Fire Department Stations & Equipment


Storage Location: RG 5 photograph storage drawer 2 (hanging photos)

Related Material: Lawrence Stuckey collection 1-2002.3.1F3

Arrangement:

From loose photos, funny trunk

Images





Original Fire Hall

<http://archives.brandonu.ca/en/permalink/descriptions13933>

Part Of: Fred McGuinness collection

Description Level: Item

Series Number: McG 9

Item Number: 1-2015.5

Accession Number: 1-2015

GMD: graphic

Date Range: 1903-1905

Physical Description: 5.75" x 7.5" (b/w)

Material Details: on matting

History /

Biographical:

The Original Brandon Fire Hall was located on the east half of the north side of the 600-block of Princess Avenue. The hall was in operation from 1884 to 1911.

Scope and Content:

Photograph shows Brandon's first fire hall on Princess Avenue facing east. The hose tower and stables are visible. The three horse-drawn ladder wagon is parked on the right. Pairs of horses are harnessed to two hose wagons. A dog sits on the street before the parked wagons.

Notes: Writing on the back of the photograph reads: 1903 or 1905, "First Fire Hall," Princess Avenue, Brandon, Man.

Name Access: Brandon Fire Department

Brandon Fire Department Ladder Wagon

Original Fire Hall

Early B.F.D. Ladder Wagon

Subject Access: fire halls

fire engines

fire departments

early transportation

horses

dogs

fire protection

Brandon Fire Department Stations & Equipment

Storage Location: RG 5 photograph storage drawer 2 (hanging photos)

Related Material: Lawrence Stuckey collection 1-2002.3.1F4

Arrangement:

From loose photos, funny trunk

Images



Apothecaries Hall, Brandon

<http://archives.brandonu.ca/en/permalink/descriptions13947>

Part Of: Fred McGuinness collection

Description Level: Item

Series Number: McG 9

Item Number: 1-2015.19

Accession Number: 1-2015

GMD: graphic

Date Range: 1882

Physical Description: 5" x 4" (b/w)

Material Details: reproduction

Scope and Content:

Photograph shows eight men posing in front of a wood-framed building on the corner of 8th Street and Rosser Avenue. Above the building's entrance is a painted sign that reads: Apothecaries' Hall. A. Fleming, Druggist is painted in the window above the door. Street signs designating 8th Street and Rosser Avenue are affixed to the building. A transit/theodolite is mounted on a tripod in front of the store.

Notes: Writing on the front of the photograph reads: Corner 8th St and Rosser Ave May 1882. Writing on the back of the photograph reads: Corner 8th St and Rosser, May 1882, Apothecaries' Hall, A. Fleming, Druggist. Photograph is stamped Public Archives Canada.

Name Access: A. Fleming
Apothecaries' Hall

Subject Access: Pioneers
surveying
druggists
store exteriors
Brandon business buildings & facilities before 1940

Storage Location: RG 5 photograph storage drawer 2 (hanging photos)

Related Material: LAC, Mikan 3194058

Arrangement:

See McG 4.1 File 51 William R. Morrison correspondence dated 14 January 1985

Images



Corner B & Ross Ave May 1882



Christmas Tree Farm - aerial view

<http://archives.brandonu.ca/en/permalink/descriptions13964>

Part Of: Fred McGuinness collection

Description Level: Item

Series Number: McG 9

Item Number: 1-2015.36

Accession Number: 1-2015

GMD: graphic

Date Range: [2009]

Physical Description: 11" x 8.5" (colour)

Material Details: reproduction

Scope and Content:

Colour photocopy shows an aerial view of the Fred McGuinness property - Christmas Tree Farm - on section 17.

Name Access: Christmas Tree Farm

Subject Access: residences

aerial photographs

farms

Storage Location: McGuinness oversize storage drawer (1-2015)

Arrangement:

From RR #3 family letters

Images





McGuinness Medicine Hat residence - aerial

<http://archives.brandonu.ca/en/permalink/descriptions14115>

Part Of: Fred McGuinness collection

Description Level: Item

Series Number: McG 9

Item Number: 1-2015.184

Accession Number: 1-2015

GMD: graphic

Date Range: [1960-1965]

Physical Description: 10" x 8" (b/w)

Scope and Content:

Photograph shows the construction of the McGuinness home in a new housing development in Medicine Hat, 492 6th Street Northeast. Aerial view shows that neighbouring blocks have yet to be constructed.

Name Access: Fred McGuinness
Frederick George McGuinness
Medicine Hat

Subject Access: residences
street scenes
residential streets
winter
aerial views
aerial photography

Storage Location: RG 5 photograph storage drawer 2 (hanging photos)

Arrangement:
BR #3 Family photos

Images





McGuinness Medicine Hat residence - winter aerial

<http://archives.brandonu.ca/en/permalink/descriptions14116>

Part Of: Fred McGuinness collection

Description Level: Item

Series Number: McG 9

Item Number: 1-2015.185

Accession Number: 1-2015

GMD: graphic

Date Range: [1960-1965]

Physical Description: 10" x 8" (b/w)

Scope and Content:

Photograph shows the McGuinness home in a new housing development in Medicine Hat, 492 6th Street Northeast. Aerial view shows that neighbouring blocks have yet to be constructed and the backyard to the McGuinness home is completed.


Name Access: Fred McGuinness
Frederick George McGuinness
Medicine Hat

Subject Access: residences
street scenes
residential streets
winter
aerial views
aerial photography

Storage Location: RG 5 photograph storage drawer 2 (hanging photos)

Arrangement:
BR #3 Family photos

Images





Album - view from the hill

<http://archives.brandonu.ca/en/permalink/descriptions14229>

Part Of: Fred McGuinness collection

Description Level: Item

Series Number: McG 9

Item Number: 1-2015.277.A21

Accession Number: 1-2015

GMD: graphic

Date Range: [1900s]

Physical Description: 4" x 2.5" (b/w)

Material Details: mounted in album

Physical Condition: Photo is warped

Scope and Content:

Photograph shows a view from a hill overlooking a lake.

Notes: Writing beneath the photograph in the album reads: View from the Hill

Subject Access: lakes

Storage Location: 1-2015 McG 1.4 Box 1 (in stacks, top shelf)

Images



View from the roof of the old steam plant

<http://archives.brandonu.ca/en/permalink/descriptions14357>

Part Of: Brandon University Photograph Collection

Creator: Photographer: Tom Donkersloot

Description Level: Item

Series Number: 2.12

Item Number: BUPC 2.12.26

GMD: graphic

Date Range: November 19, 1970

Physical Description: 4.25" x 3.25" (b/w)

History /

Biographical:

Donkersloot began working at Brandon University in 1970/1971 as the Clerk of Works. From 1973 until his retirement, he was the Director of Physical Plant.

The 1960s campus expansion necessitated a large, updated heat source so a central steam plant fueled by coal was built north of the campus adjacent to the CPR rail lines on Pacific Avenue. A 25-year agreement was made between the University and John R. Brodie of the Great West Coal Company, which guaranteed BU lower coal prices tendered by the Canadian National and Canadian Pacific Railways on an annual basis. Brandon College Engineer John Kasiurak officially opened the Heating Plant on 24 January 1962. An extension and/or upgrade of the steam plant appears to have occurred in 1970.

Until the 1990s, heat was piped underground to the campus from the Pacific Avenue Heating Plant but inspection standards were outpacing the maintenance and repairs required to keep the plant operating smoothly. Consequently, a new steam plant was built immediately adjacent to the University to the west of Darrach Hall on 20th Street. This building was essential to handling additional loads from the proposed library expansion. The original steam plant was subsequently sold.

Custodial History:

Photograph was taken by Tom Donkersloot during construction and stored in albums in the Physical Plant H-Hut until they were transferred to the McKee Archives by Doug Duncalf in May 2008.

Scope and Content:

Photograph shows the roof of Brandon University's coal steam plant at 20th Street and Pacific Avenue, as well as the residential area nearby. The photograph appears to be looking west.

Notes: Donkersloot recorded the date and time each photograph was taken on the back of the photos.

Images





Brandon College Building and Clark Hall

<http://archives.brandonu.ca/en/permalink/descriptions2520>

Part Of: Brandon University Photograph Collection

Description Level: Item

Series Number: 9

Item Number: BUPC 9.42

Accession Number: 41-1999

GMD: graphic

Date Range: c. 1911

Physical Description: 11" x 14" (b/w)

Scope and Content:

Photograph is looking west northwest from 18th Street and shows the Brandon College Building and Clark Hall.

Name Access: Clark Hall

Brandon College Building

Subject Access: campus buildings

Storage Range: Oversize drawer 5

Images

