

# S. J. McKee Archives



## 10th Street, Brandon

<http://archives.brandonu.ca/en/permalink/descriptions13948>

Part Of: Fred McGuinness collection

Description Level: Item

Series Number: McG 9

Item Number: 1-2015.20

Accession Number: 1-2015

GMD: graphic

Date Range: 1882

Physical Description: 5" x 4" (b/w)

Material Details: reproduction

### Scope and Content:

Photograph shows seven men posing in front of a wood-framed shack on 10th Street. The men are wearing three-piece suits or vests and long-sleeved shirts. One man can be seen holding an axe another a saw. A double ox-team wagon is in front of the structure.

Notes: Writing on the back of the photograph reads: 10th St. May 1882, Brandon. Photograph is stamped Public Archives Canada.

Name Access: 10th Street

Subject Access: Pioneers

store exteriors

Brandon business buildings & facilities before 1940

wagons

Ox wagons

Storage Location: RG 5 photograph storage drawer 2 (hanging photos)

### Arrangement:

See McG 4.1 File 51 William R. Morrison correspondence dated 14 January 1985

## Images





## 10th Street from Princess Avenue facing north, Brandon, Manitoba

<http://archives.brandonu.ca/en/permalink/descriptions8402>

Part Of: Joseph H. Hughes collection

Creator: Photographer: Jerrett Photo

Description Level: Item

Series Number: 3-1997.1

Item Number: 3-1997.1.24

Accession Number: 3-1997

GMD: graphic

Date Range: c. 1955

Physical Description: 3.5" x 5.5" (b/w)

Material Details: postcard

Physical Condition: good

### Scope and Content:

Photograph of 10th Street facing north from Princess Avenue. Vehicles are parallel parked on both sides of the street. The Welcome Brandon sign can be seen at the Rosser Avenue intersection.

Visible businesses on the west side of 10th Street include: Doig's, Box Brothers Hardware and Allied Hardware Stores in the Alexandra Block; followed by Simpsons-Sears in the Strathcona Block. Barry Neill Men's Wear, Kresge's and the Cecil Hotel are also visible. The Johnny Smith Block is visible in the background.

Visible businesses on the east side of 10th Street include: Ollies Steaks and Chops, Elna Sewing Centre, Carlton Cafe, Chop Suey. At the base of the hill the Canadian Pacific train station is visible at the base of the hill.

Notes: Writing on the front of the postcard reads: Tenth St. Brandon, Man.

Name Access:

- Strathcona Block
- Alexandra Block
- Doig's
- Box Brothers Hardware
- Simpsons-Sears Ltd.
- Barry Neill Men's Wear
- Kresge
- Cecil Hotel
- CPR Station
- Ollies
- Elna Sewing Centre
- Carlton Cafe
- 10th Street

Subject Access:

- downtowns
- street scenes
- Brandon business buildings & facilities after 1940
- building exteriors
- Chinese restaurants

Storage Location: RG 5 photograph storage drawer

## Images

---



### 10th Street viewbook postcard

<http://archives.brandonu.ca/en/permalink/descriptions13876>

Part Of: Fred McGuinness collection

Creator: Printed by Photogelatine Engraving Co. Ltd., Ottawa

Description Level: Item

Series Number: McG 9

Item Number: 20-2009.186

Accession Number: 20-2009

GMD: graphic

Date Range: 1927-1929

Physical Description: 3.5" x 5.5" (colour)

Material Details: postcard

#### Scope and Content:

Photograph shows a street view of 10th Street facing north. There are many automobiles parked along the street and several pedestrians in summer dress are on the sidewalks and street. Visible business signs include: Hentzman & Co. Pianos (possibly belonging to J.J.H. McLean Co. Ltd.), the Strand Theatre, T & D Clothes, Campbell & Campbell, the CPR Station, and Bowling Alley and Billiards.

Notes: Part of "Souvenir of Brandon, Manitoba, Canada [viewbook], Printed by Photogelatine Engraving Co. Limited, Ottawa." Dates obtained from the Burchill's Music Store Henderson's Brandon City Directory listings (1927-1929). Writing on the front of the photograph reads: 10th St., looking north (C.P.R. Station at end of Street) Brandon, Man.

Name Access: 10th Street

Heintzman & Co. Pianos

CPR Station

Strand Theatre

Campbell & Campbell

T & D Clothes

Subject Access:       downtown  
                              street scenes  
                              Transportation  
                              automobiles  
                              Brandon business buildings & facilities before 1940  
                              store exteriors  
                              theatres

Storage Location:     RG 5 photograph storage drawer 2 (hanging photos)

Arrangement:

                              From 20-2009 photos

## Images

---



### 100-block 10th Street, facing southwest

<http://archives.brandonu.ca/en/permalink/descriptions8406>

Part Of:                Joseph H. Hughes collection

Description Level:    Item

Series Number:       3-1997.1

Item Number:         3-1997.1.28

Accession Number:    3-1997

GMD:                  graphic

Date Range:           c. 1950s

Physical Description: 10" x 8" (b/w)

Physical Condition:   good

Scope and Content:

Photograph shows the west side of 10th Street between Rosser and Princess Avenues. Visible businesses include: Brandon News & Record Shop, Fashion Fabrics, Recreation Bowling & Billiards, Bottomley's, Barry Neill Men's Wear, Simpsons-Sears. Painted on the north face of the Strathcona Block are two advertisements, one for Sutherland and Robertson [Grocery] and the other for Boyd Electric Co. Ltd. Union Jack flags hang from some businesses and light standards.

Name Access: 10th Street  
Brandon News & Record Shop  
Fashion Fabrics  
Recreation Bowling and Billiards  
Bottomley's  
Barry Neill Men's Wear  
Simpsons-Sears Ltd.  
Sutherland and Robertson  
Boyd Electric Co. Ltd.  
Strathcona Block

Subject Access: downtowns  
street scenes  
Brandon business buildings & facilities after 1940  
building exteriors

Storage Location: RG 5 photograph storage drawer

## Images

---



### 100-block 10th Street, facing southwest (2)

<http://archives.brandonu.ca/en/permalink/descriptions8407>

Part Of: Joseph H. Hughes collection

Description Level: Item

Series Number: 3-1997.1

Item Number: 3-1997.1.29

Accession Number: 3-1997

GMD: graphic

Date Range: c. 1950

Physical Description: 8 " x 10" (b/w)

Physical Condition: good

#### Scope and Content:

Photograph shows the west side of 10th Street between Rosser and Princess Avenues.

Visible businesses include: Recreation Bowling & Billiards, Bottomley's, Barry Neill Men's Wear, Simpsons-Sears, Allied Hardware Stores, Box Brothers Hardware, Doig's. Painted on the north face of the Strathcona Block are two advertisements, one for Sutherland and Robertson [Grocery] and the other for Boyd Electric Co. Ltd.

Name Access:	10th Street
	Recreation Bowling and Billiards
	Bottomley's
	Barry Neill Men's Wear
	Simpsons-Sears Ltd.
	Sutherland and Robertson
	Boyd Electric Co. Ltd.
	Strathcona Block
	Box Brothers Hardware
	Doig's
	Allied Hardware
	Alexandra Block
Subject Access:	downtowns
	street scenes
	Brandon business buildings & facilities after 1940
	building exteriors
Storage Location:	RG 5 photograph storage drawer

#### Images

---



### 100-block 10th Street, facing west (3)

<http://archives.brandonu.ca/en/permalink/descriptions8408>

Part Of:	Joseph H. Hughes collection
Creator:	Photographer: R.M. Coleman
Description Level:	Item
Series Number:	3-1997.1
Item Number:	3-1997.1.30
Accession Number:	3-1997

GMD: graphic  
Date Range: c. 1955  
Physical Description: 8 " x 5" (b/w)  
Physical Condition: good

Scope and Content:

Photograph shows the west side of 10th Street between Rosser and Princess Avenues in the winter. Visible businesses include: Bottomley's, Simpsons-Sears, Lionel Electric, Allied Hardware Stores, Box Brothers Hardware, Doig's. Painted on the north face of the Strathcona Block are two advertisements, one for Sutherland and Robertson [Grocery] and the other for Boyd Electric Co. Ltd.

Name Access: 10th Street  
Bottomley's  
Simpsons-Sears Ltd.  
Lionel Electric  
Sutherland and Robertson  
Boyd Electric Co. Ltd.  
Strathcona Block  
Box Brothers Hardware  
Doig's  
Allied Hardware  
Alexandra Block

Subject Access: downtowns  
street scenes  
Brandon business buildings & facilities after 1940  
building exteriors  
winter

Storage Location: RG 5 photograph storage drawer

## Images

---



## Aerial view of 10th Street facing south from Princess Avenue

<http://archives.brandonu.ca/en/permalink/descriptions8420>

Part Of: Joseph H. Hughes collection  
Creator: Photographer: Jerrett Photo  
Description Level: Item  
Series Number: 3-1997.1

Item Number: 3-1997.1.42  
Accession Number: 3-1997  
GMD: graphic  
Date Range: c.1940  
Physical Description: 5.5" x 3.5" (b/w)  
Material Details: postcard  
Physical Condition: Red ink stain is on the front right corner of postcard

Scope and Content:

Photograph shows 10th Street facing south from Princess Avenue. Visible landmarks and businesses include: Manitoba Power Commission (MPC)'s power sub-station, First Baptist Church, Wheat City Arena, and the grand stand at the Exhibition Grounds.

The partial sign visible at the bottom of the photograph on the east side of 10th Street reads Yates and Neale, which refers to a plumbing and heating company that dissolved in 1943 to be replaced by Neale, Stothard and Chapman.

Businesses on the west side of 10th Street include: Dominion Tire & Radio Co., Bolts Barber Shop, Elviss T.E. Co. Stables.

Notes: Information concerning Yates and Neale courtesy Jack Stothard. Writing on the front of the postcard reads: Brandon, Looking S.W., Jerrett Photo. This photograph shows a rare view of the 200-block of 10th Street.

Name Access: Manitoba Power Company  
10th Street  
Dominion Tire & Radio Co.  
T.E. Elviss Co. Stables  
First Baptist Church

Subject Access: downtowns  
street scenes  
Brandon business buildings & facilities before 1940  
aerial views  
building exteriors  
residences  
churches

Storage Location: RG 5 photograph storage drawer

## Images

---







## Bowling alley sketch for 10th Street and Princess Avenue

<http://archives.brandonu.ca/en/permalink/descriptions14237>

Part Of: Joseph H. Hughes collection

Description Level: Item

Series Number: 3-1997.1

Item Number: 3-1997.1.46

Accession Number: 3-1997

Other Numbers: Hughes #47

GMD: graphic

Date Range: c.1950

Physical Description: 10" x 8" (b/w)

Physical Condition: good

Scope and Content:

Photograph shows a sketch of the intersection at 10th Street and Princess Avenue, Brandon, Manitoba facing northeast. A proposed two-storey bowling alley is situated on the northeast corner of 10th Street and Princess Avenue.

Name Access: 10th Street

Princess Avenue

Subject Access: bowling alleys


architecture

architects

Storage Location: RG 5 photograph storage drawer

### Images

---



## Brandon street cars in front of Winter Fair Building on 10th Street

<http://archives.brandonu.ca/en/permalink/descriptions13753>

Part Of: Fred McGuinness collection

Description Level: Item

Series Number: McG 9

Item Number: 20-2009.64

Accession Number: 20-2009

GMD: graphic  
Date Range: 1913  
Physical Description: 5.5" x 3.5" (b/w)  
Material Details: postcard  
Physical Condition: Postcard is discoloured around the edges

History /

Biographical:

According to the Brandon Daily Sun (07 May 1913), the first three street cars (Nos. 10, 9, and 7) arrived in Brandon on the evening of May 6, 1913. The cars were shipped via Canadian National Rail to Brandon from Winnipeg and stored at the railway siding on McTavish Avenue between 8th and 9th Streets. The daily paper (15 May 1915) reported that a test run for the street cars was scheduled for May 16, 1913. The City Clerk published a public notice in the paper (29 May 1913) announcing the formal opening of the "Brandon Municipal Street Raily" for on Monday, June 2, from 2 p.m. to 4 p.m. at city hall where the cars would be displayed.

Custodial History:

Donated to Fred McGuinness by Allena Strath (nee Coombs).

Scope and Content:

Postcard depicts three municipal street cars parked on the 10th Street tracks in front of the Winter Fair Building. In front of the cars are a group of men wearing suits, hats, and top coats. Two automobiles are parked alongside the street cars. According to Archivist Emeritus Tom Mitchell, the group of men are members of the Brandon Municipal Street Railway Committee. The chairman of the committee, Harry Cater, can be seen in the center-left of the group wearing a watch fob. The committee had assembled for a test run of the street car service, which the Brandon Daily Sun reported to have occurred on Sunday, May 16, 1913.

Notes: Back of postcard reads: First Street Car in Brandon in front of Winter Fair building 1910.

Name Access: Brandon Municipal Railway  
Winter Fair Building  
Harry Cater  
10th Street

Subject Access: street cars  
Transportation  
cars  
automobiles

Storage Location: RG 5 photograph storage drawer 2 (hanging photos)

Related Material: Lawrence Stuckey collection 1-2002.3.112

## Images

---





## Brandon Wheat Market at Pacific Avenue and 10th Street

<http://archives.brandonu.ca/en/permalink/descriptions13795>

Part Of: Fred McGuinness collection  
Description Level: Item  
Series Number: McG 9  
Item Number: 20-2009.104  
Accession Number: 20-2009  
GMD: graphic  
Date Range: 1885  
Physical Description: 9.25" x 7.25" (b/w)  
Material Details: On matting  
Physical Condition: Photograph is creased and scratched

### Scope and Content:

Photograph shows the Brandon Wheat Market along Pacific Avenue on November 30, 1885. Farmers can be seen driving wagon teams loaded with bags of grain in line on Pacific Avenue from 10 Street to at least 7th Street. On the north side of Pacific Avenue the CPR Land Office and grain elevators are pictured. On the south side of Pacific Avenue, the general merchant/hardware store Bower, Blackburn, Mundell & Porter is situated on the corner of Pacific Avenue and 10th Street. A 10th Street sign is affixed to the merchants' store. On the east side of the general store, Edie House, the Grand View Hotel, and a Farmers' boarding and lodging house can be seen. Most of the buildings appear to be woodframed except for the Grand View, which is constructed of brick. Sidewalks appear to be in place on the south side of Pacific and snow dusts the streets. A baby swathed in winter clothing sits in a pram/baby carriage in front of the general store.

Notes: Writing on the front of the photograph reads: Novemeber 30th, 1885, Brandon Wheat Market

Name Access: Bower, Blackburn, Mundell, & Porter  
Edie House  
Grand View Hotel  
Pacific Avenue  
10th Street  
CPR Land Office  
Brandon Wheat Market

Subject Access:       horses  
                              wagons  
                              Transportation  
                              street scenes  
                              hotels  
                              markets  
                              Grain elevators  
                              downtown  
                              Brandon business buildings & facilities before 1940  
                              store exteriors  
                              winter  
                              general stores  
                              hardware stores  
                              children

Storage Location:     McGuinness oversize storage drawer (1-2015)

Related Material:     Lawrence Stuckey collection 1-2002.3.1C3

## Images

---





## The Brown Block, Brandon, Manitoba

<http://archives.brandonu.ca/en/permalink/descriptions8383>

Part Of: Joseph H. Hughes collection

Description Level: Item

Series Number: 3-1997.1

Item Number: 3-1997.1.11

Accession Number: 3-1997

GMD: graphic

Date Range: c. 1959

Physical Description: 8 " x 10" (b/w)

Physical Condition: good

### Scope and Content:

Photograph shows the east side of 10th Street, Brandon, Manitoba, between Rosser and Princess Avenues. Businesses visible in the Brown Block include (from north to south): Singer, Pittsburgh Paint & Glass, O. Stark & Son, Elna Sewing Centre, and Canadian Pacific Telegraphs. The Prince Edward Hotel is visible in the background.

Name Access: Brown Block

Singer

Pittsburgh Paint & Glass

O. Stark & Son

Elna Sewing Centre

Canadian Pacific Telegraphs

Prince Edward Hotel

10th Street

Subject Access: downtowns

street scenes

Brandon business buildings & facilities after 1940

building exteriors

Storage Location: RG 5 photograph storage drawer

## Images

---





## Buckskin Brigadier : the story of the Alberta Field Force

<http://archives.brandonu.ca/en/permalink/specialcollections904>

Part Of:	MG 2 2.15 George E Thorman Collection
Collection:	George E Thorman School Textbook Collection
Creator:	McCourt, Edward, 1907
Description Level:	Item
Item Number:	Archives 11-999-10-273
Item Number Range:	Archives 11-999-10-273
Responsibility:	by Edward McCourt ; illustrated by Vernon Mould
Start Date:	1955
Date Range:	1955
Publication:	Toronto : Macmillan
Publisher Series:	Great stories of Canada
Physical Description:	150 p. : ill. ; 22 cm
Name Access:	Strange T. Bland (Thomas Bland) 1831-1925
Subject Access:	Riel Rebellion 1885 Children's literature Canadian Cree Indians Wars
Storage Location:	Box 10 - Stories
Storage Range:	Box 10 - Stories



## Carlton Cafe, Brandon, Manitoba

<http://archives.brandonu.ca/en/permalink/descriptions8382>

Part Of: Joseph H. Hughes collection

Description Level: Item

Series Number: 3-1997.1

Item Number: 3-1997.1.10

Accession Number: 3-1997

GMD: graphic

Date Range: c. 1959

Physical Description: 8" x 10" (b/w)

Physical Condition: good

### Scope and Content:

Photograph of east side of 10th Street, Brandon, Manitoba, between Rosser and Princess Avenues. Visible businesses include: The Bank of Montreal, Barclay's Shoe Store, Carlton Cafe (in the former Cigar Factory), and Ted Heming Jewellers. The McKenzie Seed building is visible in the background.

Name Access: Bank of Montreal

Barclay's Shoe Store

Carlton Cafe

Ted Heming Jewellers

McKenzie Seeds

10th Street

Subject Access: downtowns

street scenes

Brandon business buildings & facilities after 1940

building exteriors

Storage Location: RG 5 photograph storage drawer

## Images


---



## Charles Whitehead

<http://archives.brandonu.ca/en/permalink/descriptions9819>

Part Of: RG 11 Lawrence Stuckey fonds



Description Level: Item  
Series Number: 3.1  
Item Number: 1-2002.3.1M30(1)  
Accession Number: 1-2002  
GMD: graphic  
Date Range: [18-?]  
Physical Description: 3 1/2" x 5"  
Material Details: Negative

Custodial History:

For custodial history see the collection level description of the Lawrence Stuckey collection.

Scope and Content:

Charles Whitehead, President of Provincial Exhibition 1882 - 1896

Notes: Mr. Stuckey originally placed 32 negatives in one envelope labeled "M – Presidents of Fair Boards 1882 – 1972"; We have separated and renumbered these negatives as M30(1) to M30(32) inclusively; Records of the Provincial Exhibition Association are held in the S.J. McKee Archives (RG2) including photos of board members; [This negative was produced using a previously published image. P.E. 10/07/09].

Name Access: Charles Whitehead  
Presidents of Fair Boards


Subject Access: fairs  
exhibitions  
Provincial Exhibitions  
officials  
Brandon Exhibitions & Facilities

Repro Restriction: The McKee Archives is the copyright holder for the Stuckey materials.

Storage Location: Lawrence Stuckey collection

## Images

---







## Corner of 10th Street and Princess Avenue, Brandon, Manitoba

<http://archives.brandonu.ca/en/permalink/descriptions8387>

Part Of: Joseph H. Hughes collection

Description Level: Item

Series Number: 3-1997.1

Item Number: 3-1997.1.14

Accession Number: 3-1997

GMD: graphic

Date Range: c. 1930

Physical Description: 8 " x 10" (b/w)

Physical Condition: good

### Scope and Content:

Photograph shows the intersection of 10th Street and Princess Avenue, Brandon, Manitoba. View is facing northwest along west side of the 100-block of 10th Street. A stationary policeman/divider is at the centre of the intersection. Visible businesses include: Doig's, Plaza Shoe Shop, and Cambridge Clothes Shop. A horse-drawn sled is parked in front of Doig's store. The Olympia Block, Cecil Hotel, and CPR Station are visible in the background.

Name Access: Doig's

Plaza Shoe Shop

Cambridge Clothes Shop

Alexandra Block

Strathcona Block

10th Street

Princess Avenue

Subject Access: downtowns

street scenes

Brandon business buildings & facilities before 1940

building exteriors

Transportation

Storage Location: RG 5 photograph storage drawer

## Images

---





## David Bovington

<http://archives.brandonu.ca/en/permalink/descriptions4242>

Part Of: RG 1 Brandon College fonds

Description Level: Sub-series

Series Number: 2.4

GMD: textual records

Date Range: 1925-1926

Physical Description: 26.5 cm

History /

Biographical:

Dr. Bovington was born in Gonbridge Wells, Kent County, England on December 2, 1869 to Richard and Emma Bovington (nee Deuch). He came to Canada in 1890. After training for the ministry at Woodstock College and McMaster University, where he graduated in 1899, he attended Rochester Theological Seminary before being ordained in Victoria BC. In addition to Victoria, Bovington held pastorages in Windsor and St. Thomas, ON.

Bovington married his wife Martha Lockhart (1870-1957) in Oxford, ON on January 3, 1900. The couple had at least four children: Richard Dadson (1901-1972), Marguerite Agnes (1902-1975), David L (1904-1953) and Archibald T (1906-1983).

In 1906, Bovington went to Rochester to take his Doctor of Divinity; while there he was an instructor in Systematic Theology and Homiletics. In 1915, he took his Master's in Systematic Theology at the University of Chicago. From 1916 - 1925, Bovington served as the pastor of First Baptist Church, Cleveland, OH.

In 1925, Bovington was asked to become the fourth president of Brandon College. Although he accepted the position his wife and family did not accompany him to Brandon when he arrived in the summer of 1925. Bovington resigned from the Presidency on May 24, 1926, claiming that the pressure of trying to secure funds for the financial support of the school was beyond his strength.

David Bovington died in Cleveland, OH on August 21, 1955.

### Scope and Content:

Dr. Bovington was President for only nine months. His collection includes correspondence regarding the Baptist Union of Western Canada, Modernists, and Dr. MacNeill. As well, religious field work is documented. There is quite a bit of correspondence from the Registrar and Bursar regarding student accounts. Fundraising for Brandon College is documented, especially the Davies' Fund campaign and the Endowment Fund campaign. There is quite a bit of correspondence to and from Dr. MacNeill, who was Acting President, from before Dr. Bovington arrived in Brandon and after he resigned.

Name Access: David Bovington

Harris MacNeill

Storage Location: RG 1 Brandon College fonds

Series 2: Office of the Principal/President

East side 10th Street facing north from Princess Avenue,  
Brandon, Manitoba



<http://archives.brandonu.ca/en/permalink/descriptions8376>

Part Of: Joseph H. Hughes collection

Description Level: Item

Series Number: 3-1997.1

Item Number: 3-1997.1.6

Accession Number: 3-1997

GMD: graphic

Date Range: 1962

Physical Description: 8"x 10" (b/w)

Physical Condition: good

Scope and Content:

Photograph of an east side of 10th Street facing north from Princess Avenue. Visible businesses include: Thunderbird Bowl, Canadian Pacific Telegraphs, Pittsburgh Paint & Glass, Strand Theatre, Trans Canada Credit Loans, Ted Heming Jewellers, Carlton Cafe, McKenzie Seeds, Clement Block, Mitrou's Cafe and Tea Room, and Brandon Musical Supply Ltd. Vehicles parked on 10th Street are facing north.

Notes: Photograph dated from "Tara's Bulba," the movie playing at the Strand Theatre and similiar vehicles captured in the photograph.

Name Access: Thunderbird Bowl  
Canadian Pacific Telegraphs  
Pittsburgh Paint & Glass  
Strand Theatre  
Trans Canada Credit Loans  
Ted Heming Jewellers  
Carlton Cafe  
McKenzie Seeds  
Clement Block  
Mitrou Building  
Brandon Musical Supply Ltd.  
10th Street

Subject Access: downtowns  
street scenes  
Brandon business buildings & facilities after 1940

Storage Location: RG 5 photograph storage drawer

## Images

---





## George Pope and Isabella McGuinness in backyard

<http://archives.brandonu.ca/en/permalink/descriptions13905>

Part Of: Fred McGuinness collection

Description Level: Item

Series Number: McG 9

Item Number: 20-2009.215

Accession Number: 20-2009

GMD: graphic

Date Range: 1917-1929

Physical Description: 3.5" x 2.5" (b/w)

History /

Biographical:

Joseph Donaldson's Ltd. Food Market appears in the Henderson's Brandon City Directory from 1906 to 1929. Donaldson's main meat/butcher shop was located at 813 Rosser Avenue. A second branch was opened by 1914 at 228 Rosser Avenue but relocated to 654 Tenth Street by 1917. The branch relocated by 1921 to 662 Tenth Street where it remained until ca.1929. This address was referred to as the "Busy Corner" in the Henderson's Directory. In 1931, butcher Ted Hill appears to have taken over the Donaldson's establishments.

Scope and Content:

Photograph shows George Pope sitting in a backyard. Standing next to him is Isabella Louise McGuinness (Pope). A young girl, perhaps Ruth McGuinness, is standing over a stroller. A wood pile and garden plants can be seen in the backyard. An advertisement for Joseph Donaldson's Ltd Food Markets can be seen on a business beside the residence.

Notes: Writing on the back of the photograph reads: This is mum her uncle George Pope who came to Brandon in 1880 (I think) in the back yard of 708-10th Street. It looked like Ruth in the lower right corner. I was interested in the Donaldson advertising.

Name Access: George Pope  
Isabella Louise McGuinness  
Joseph Donaldson's Ltd. Food Markets  
10th Street

Subject Access: gardens  
residences

Storage Location: RG 5 photograph storage drawer 2 (hanging photos)

Arrangement:

From 20-2009 #4 plastic envelope #2

### Images

---





## Horse team in front of Brandon Sun

<http://archives.brandonu.ca/en/permalink/descriptions13717>

Part Of: Fred McGuinness collection

Description Level: Item

Series Number: McG 9

Item Number: 20-2009.27

Accession Number: 20-2009

GMD: graphic

Date Range: [19--]

Physical Description: 4" x 3" (b/w)

Scope and Content:

Photograph shows a team of six horses attached to a sleigh in front of the Brandon Sun building on 10th Street.

Notes: Photograph appears to be a part of a sequence of photographs, see 20-2009.28 and 20-2009.29.

Name Access: Brandon Sun

10th Street

Subject Access: Transportation

horses

sleighs

newspapers

Storage Location: RG 5 photograph storage drawer 2 (hanging photos)

### Images

---





## Horse team in front of Grand Union Hotel

<http://archives.brandonu.ca/en/permalink/descriptions13718>

Part Of: Fred McGuinness collection

Description Level: Item

Series Number: McG 9

Item Number: 20-2009.28

Accession Number: 20-2009

GMD: graphic

Date Range: [19--]

Physical Description: 4" x 3" (b/w)

Scope and Content:

Photograph shows a team of six horses attached to a sleigh in front the Grandon Union Hotel on the corner of 10th Street and Pacific Avenue.

Notes: Photograph appears to be a part of a sequence of photographs, see 20-2009.27 and 20-2009.29.

Name Access: Grand Union Hotel  
10th Street

Subject Access: Transportation  
horses  
sleighs  
hotels

Storage Location: RG 5 photograph storage drawer 2 (hanging photos)

### Images

---

