

# S. J. McKee Archives



## Atkinson II site 2004 - day camp visitors

<http://archives.brandonu.ca/en/permalink/descriptions12245>

Part Of: RG 7 Beverley Nicholson fonds

Description Level: Item

Series Number: 2.1.3.5

Item Number: 2.1.3.5.5

Accession Number: 1-2010

GMD: graphic

Date Range: 2004

Physical Description: 1024 x 768 (302)

Material Details: JPEG

History /

Biographical:

Photograph taken during 2004 Brandon University Archaeology excavations at Atkinson II site.

Scope and Content:

Day camp visitors at the Atkinson II site 2004.

Name Access: Atkinson II site 2004 - day camp visitors

Subject Access: Archaeology

North lauder locale

Atkinson site DiMe-27

Atkinson II site 2004 photographs

## Images





## Flintstone Hill 1997 - students on top of the bank

<http://archives.brandonu.ca/en/permalink/descriptions12313>

Part Of: RG 7 Beverley Nicholson fonds

Description Level: Item

Series Number: 2.2.1.5

Item Number: 2.2.1.5.10

Accession Number: 1-2010

GMD: graphic

Date Range: 1997

Physical Description: 1118 x 790(489)

Material Details: JPEG

History /

Biographical:

Photograph taken during 1997 Brandon University Archaeology survey at Flintstone Hill.

Scope and Content:

Students watching the bison skull recovery from the top of the bank.

Name Access: Flintstone Hill 1997 - students on top of the bank

Subject Access: Archaeology  
North lauder locale  
Flintstone Hill DiMe-26  
Flintstone Hill 1997 - students on top of the bank

### Images

---



## Robert Troy Blair fonds

<http://archives.brandonu.ca/en/permalink/descriptions13300>

Part Of: RG 1 Brandon College fonds

Description Level: Sub-series

Accession Number: 18-2013

GMD: multiple media

Date Range: September 1950 - June 1954

Physical Description: 2 scrapbooks (7.5 cm)

Physical Condition: Excellent

Robert (Bob) Troy Blair was born on March 11, 1930 in Brandon, MB. His first six years were spent in Alexander, MB, where his father and uncle operated a grocery store. In 1936, his family moved to Souris, MB, where his father ran a grocery store. Blair received his primary and high school education, with the exception of Grade 12, in Souris.

Blair remembers his school years in Souris as mainly happy years. He was involved with both piano and organ music lessons. he was never interested in physical sports with the exception of golf. World War II broke out in September of 1939. Souris became the site of #17 SFTS and home base for the British Commonwealth Air Training Plan. Many of the service men came from England, Australia and New Zealand. Blair's mother always entertained at least two for dinner every Sunday. Rationing of sugar, tea and coffee, butter and meat became a way of life. Blair had the job every Saturday of pasting the ration coupons into booklets. It was also when he was in Grade 6, that Blair realized he was more attracted to boys than to girls. Perhaps it was because so many attractive airmen surrounded him!

In November of 1947, the Blair family relocated to Alexander where Bob Blair finished his Grade 11. This was not a good year due to bullying. In September of 1948, Blair moved to Winnipeg to attend United College for his Grade 12. Upon completion of Grade 12, Blair remained in Winnipeg until June 1950. he worked at a number of businesses - Gestetner, Eaton's Mail Order shoe department, Maple Leaf Milling, and the drug store in the Medical Arts Building. In September 1950, he entered Brandon College. Blair was very active in extra-curricular affairs while at Brandon College; particularly drama. Following his B.A. he enrolled in the Education Faculty, having decided to become a teacher.

Blair's teaching career spanned 34 years. All but one year was spent in the Brandon School Division. On his first day of teaching in the Division he met the man with whom he would spend the next 46 years. He was primarily a teacher of English and Music. A highlight of his career was exchange teaching in Sacramento, California in 1961. Orientation for exchange took place in August in Washington, D.C., where Blair had the opportunity to meet President J.F. Kennedy. He vividly recalls the morning that JFK was assassinated on November 22, 1963. In September 1965, Blair assumed the principalship of Park School and in September of 1969, the same position at George Fitton School where he remained until his retirement in 1989. He was a member of the Brandon Principals' Association, the National Association of Elementary School Principals, and served as President of the Brandon Teachers' Association. Among his major accomplishments during his time as principal were the introduction of a centralized school library in both Park and George Fitton Schools and the integration of special needs students into regular classroom situations wherever possible. He was made a Life Member of the Manitoba Teachers' Society (Brandon) in June 1990. Following his retirement Blair worked as a Library Automation Consultant (1989-1993).

Blair also had numerous community involvements during his time in Brandon. he was active in the Brandon Little Theatre (Best Actor Award, Manitoba Drama Festival for One Act Plays in 1963), the Brandon Festival of the Arts, the Eckhardt-Grammatte National Music Competition, and Arm Industries to name a few.

Following the death of his partner in 2001, Blair moved to Saskatoon to live with a younger gay couple. He has been active in volunteerism: as an Ambassador for the Saskatoon Airport Authority, assistant with the Saskatoon Health Region's Immunization Clinics, information clerk for the Festival of Trees, data entry clerk for the Saskatoon Music Festival, on the Board of the Saskatoon Jazz Society, and Hospitality Coordinator for the Saskatoon Jazz Festival.

As of October 2013, Bob Blair continues to live in Saskatoon, SK.

Custodial History:

Records were in Blair's possession until he donated them to the McKee Archives on Homecoming weekend October 2013.

Scope and Content:

Fonds consists of two scrapbooks containing 145 photographs and ephemera (play and graduation programs, tickets, pins, newspaper clippings) documenting Bob Blair's days at Brandon College. Social events and extra-curricular activities are heavily featured in the two scrapbooks. Also included are graduation portraits for the Classes of 1951, 1952 and 1953. Of the 145 photographs all are black and white except for two photos of the Class of '53 reconconvocation (May 1993), and one from the Class of '53 reunion (2003).

Notes: History/Bio provided by Bob Blair (October 2013).

Name Access: Brandon College  
Angus Jackson  
Pat Magnacca  
Freshie Week  
Senior Stick  
Lady Stick  
Harvest Cabaret  
Sigma Mu  
Glee Club  
Bob Blair  
Jack Yeomans  
Walter Dinsdale  
Don Cronk  
Bob McPherson  
Lorne Watson  
Marg Sanderson  
Hazel Turnbull  
Claudia Dickey  
Gordon Bradley  
Terry Prysiazniuk  
Diane Lissaman  
Joan Garnett  
Doris Penstock  
Dianne Macdonald  
Ivey Graham  
Joyce Pickard  
Cathy Crawford  
Robertta Wilkie  
Marie Kullberg  
Isabel Lyon  
Shirley Pryce  
J.R.C. Evans  
Marjorie Kyles  
Jo Thordarson  
Ross George

Edward Perry  
Ernest Birkinshaw  
Barney Thordarson  
Fall Formal  
Variety Night  
Installation Night  
Paul McKinnon  
The Saga of Brandon  
Bill White  
Ron Bell  
Jerry Jerret  
Rosa Ziolkowski  
Murray Smith  
Class of 1951  
Harold Moffat  
Bill Sutherland  
Murray Coulthard  
Frank Adamski  
John McLean  
Jack Medd  
Jack Muir  
Bill Fraser  
Ken Morrison  
Clifford Kitson  
Ray Brown  
Mike Doig  
Ernie Shaw  
Jack Scott  
Doreen Dennison  
Lois Kennedy  
Lorna Prokaska  
Ferne Henderson  
Doreen Fedoruk  
Marg Leckie  
Freshie Parade  
Helen Batho  
Fred Calverly  
Jim Crawford  
Verda Peden  
Olga Evasko  
Betty Finch  
Fred Schwarok  
Jim Struthers  
Muriel Bedford  
John Brown

Freshie Royalty  
Booster Night  
Mary Jane Sexton  
Marilyn Rust  
Mildred McMurray  
Mary-Jane MacLachlan  
George Leask  
George Jakubowski  
Jack Purvis  
My Sister Eileen  
Edith Laycock  
Ivey Robbins  
Ken Campbell  
Mac Andrews  
Marion Simmons  
Arnold Minish  
Madeline Irving  
Ernie Criddle  
Don Dillistone  
Gordon Hunter  
Cathy Nelson  
Jim Kelleher  
Anne Kelleher  
Neil McKellar  
Ron Doupe  
Bruce Watson  
Neil MacKay  
Peter Prokaska  
Roger Ramsden  
Bill Bridgett  
Graham Hunt  
John Muirhead  
David Brodie  
Murray MacDonald  
Dr. Kidd  
Cam Finlay  
Blair MacRae  
Donna McPhail  
Louise Hoey  
Agnes Nicholson  
Jean Allan  
Joan Urie  
Royce Richardson  
Don Rousell  
Bill Black

Ken McNeeley  
Rosalie Prokopchuk  
Jean Morrison  
Jacice Forrest  
Fuzz Fedoruk  
Brian Davison  
Joan MacLachlan  
First International Relations Club Conference  
Minot Teachers' College  
International Peace Gardens  
Bruce McIlroy  
Jean Shingfield  
Campaign Week  
Sigma Mu Dance  
Arnold Wawruch  
Jack Meyers  
Jack Hilton  
Bev Francis  
Bert Gogol  
Dick McDonald  
Frank McKinnon  
Stuart Craig  
John Blackwood  
Norman Hedison  
Bob Hilton  
John Minions  
Kay Oliver  
Mary Jane MacLachlan  
Ben Ward  
Ken Gunning  
Trevor McNeely  
Hilton Stewart  
Jerry Graham  
Bette Mitchell  
Joan Curlock  
Faye Myers  
Jean Hannah  
Mary Babuick  
Mr. College Spirit  
John Augustus McGee  
Don Dillstone  
Flora Johnson  
Del Gusdal  
Color Night  
Don Burrows

Jim Casey Trophy  
Marj Kyles  
Prince Edward Hotel  
Class Day  
Dahl Harvey  
Shirley Mitchell  
Al Burton  
Irving Bateman  
Joyce Marie Thordarson  
Eileen McFadden  
Patricia Pope  
Louise Astle  
Ariel Genik  
Western Canada Student Teacher Conference  
Brandon College Glee Club  
Be Your Age  
Ike Prokaska  
Joan Hilton  
Fred Lynch  
Garth Kidd  
Ivy Robbins  
Joyce Dunham  
Shirley Popple  
Grand March  
Westley Wong  
Stewart Perdue  
H.V. Kidd  
J.E.M. Young  
Adelene Bailey  
Mrs. Evans  
Dennis Anderson  
Stanley Knowles  
Edward Schreyer  
Lou Visentin



Subject Access:        Student government  
                              initiations  
                              student activities  
                              dances  
                              basketball  
                              talent shows  
                              drama productions  
                              major productions  
                              Hockey  
                              graduations  
                              programs  
                              parades  
                              dorm rooms  
                              student housing  
                              literary "B's"  
                              college letters  
                              class flags  
                              banquets  
Storage Location:     2013 accessions



## Red banner day (Rosser Avenue)

<http://archives.brandonu.ca/en/permalink/descriptions13362>

Part Of:                CKX fonds  
Creator:               CKX  
Description Level:    Item  
Series Number:        R  
Item Number:          11-2010.R93  
Accession Number:    11-2010  
GMD:                  graphic  
Date Range:           1963  
Physical Description: 5" x 4" (b/w)  
Material Details:      Negative  
Custodial History:

See fonds level of the CKX records for custodial history.

### Scope and Content:

Image of a street in Brandon.

Name Access: CKX  
Bank of Montreal  
Tip Top Tailors  
Ricki's Ladies' Ready to Wear Store  
Binkley Motors  
Dayton's  
Clement Block  
Brandon Musical Supply

Subject Access: building exteriors  
businesses  
signs and signboards  
retail trade  
winter  
clothing stores  
automobile dealerships  
cars  
persons

Storage Location: CKX fonds - 2010 accessions

## Images

---





## Umphrey Centre drawing

<http://archives.brandonu.ca/en/permalink/descriptions13492>

Part Of: RG 6 Brandon University fonds

Creator: Robinson

Description Level: Item

Series Number: 16.3

Item Number: 34

GMD: graphic

Date Range: [197-]

Physical Description: 27" x 17.5" (color)

Material Details: On matting

### Scope and Content:

Architectural rendering of the Jeff Umphrey Memorial Centre and Bank of Montreal located on the north side of Victoria Avenue.

Name Access: Jeff Umphrey Centre

Bank of Montreal

Victoria Avenue

Subject Access: campus buildings

drawings

Storage Location: RG 6 Brandon University fonds

Series16: Brandon University/College artifacts

16.3 Artifacts - other

Storage Range: Oversize drawer 8



## Dominion Day on Rosser Avenue

<http://archives.brandonu.ca/en/permalink/descriptions13697>

Part Of: Fred McGuinness collection

Description Level: Item

Series Number: McG 9

Item Number: 20-2009.7

Accession Number: 20-2009

GMD: graphic

Date Range: 1906

Physical Description: 6" x 4" (b/w)

Material Details: on matting

Physical Condition: Photographs have been glued to a backing board that has warped over time

#### Scope and Content:

Photograph shows street view of north side of Rosser Avenue, primarily the 700 block. Horse and buggies are travelling on the avenue and pedestrians fill the sidewalks. Union Jacks and English flags are mounted from the windows on the Fleming and Beaubier blocks. Flag banners are draped across Rosser Avenue. Businesses visible in the Fleming Block include: Lowes Brothers Clothing and Spring Park Nurseries. Businesses visible in the Beaubier Block include the Empire Hotel. Businesses east of the Empire Hotel are grocer A.M. Percival and the Brandon Hardware Company. An advertisement for the Northern Bank is affixed to a telephone pole on the southside of the street.

Notes: Writing on the front of the photograph matting reads: July 1 1906, 314.  
One photograph (20-2009.8) is glued below and another, 20-2009.6, is glued on the reverse side. Page appears to be from a photo album.

Name Access: Fleming Block  
Lowes Brothers Clothing  
Spring Park Nurseries Limited  
Empire Hotel  
D.W. Beaubier Block  
A.M. Percival  
Brandon Hardware Company  
Rosser Avenue

Subject Access: Street scene  
Transportation  
downtown  
grocers  
storefronts  
Dominion Day  
horses

Storage Location: RG 5 photograph storage drawer 2 (hanging photos)

#### Images

---



### Dominion Day on Rosser Avenue

<http://archives.brandonu.ca/en/permalink/descriptions13698>

Part Of: Fred McGuinness collection  
Description Level: Item  
Series Number: McG 9

Item Number: 20-2009.8  
Accession Number: 20-2009  
GMD: graphic  
Date Range: 1906  
Physical Description: 6" x 4" (b/w)  
Material Details: on matting  
Physical Condition: Photographs have been glued to a backing board that has warped over time

Scope and Content:

Photograph shows street view of north side of Rosser Avenue, primarily the 700 block. Horse and buggies are travelling on the avenue and pedestrians fill the sidewalks. Union Jacks and English flags are mounted from the windows on the Fleming and Beaubier blocks. Flag banners are draped across Rosser Avenue. Businesses visible in the Fleming Block include: Lowes Brothers Clothing and Spring Park Nurseries. Businesses visible in the Beaubier Block include the Empire Hotel. Businesses east of the Empire Hotel are grocer A.M. Percival and the Brandon Hardware Company. An advertisement for the Northern Bank is affixed to a telephone pole on the southside of the street. The street is lined with litter and a number of dogs can be seen roaming the area.

Notes: Writing on the front of the photograph matting reads: 313 July 1906. One photograph (20-2009.8) is glued below and another, 20-2009.6, is glued on the reverse side. Page appears to be from a photo album.

Name Access: Fleming Block  
Lowes Brothers Clothing  
Spring Park Nurseries Limited  
Empire Hotel  
D.W. Beaubier Block  
A.M. Percival  
Brandon Hardware Company  
Rosser Avenue

Subject Access: Street scene  
Transportation  
downtown  
grocers  
storefronts  
Dominion Day  
dogs  
horses

Storage Location: RG 5 photograph storage drawer 2 (hanging photos)

## Images

---







## Men's lacrosse team

<http://archives.brandonu.ca/en/permalink/descriptions13744>

Part Of: Fred McGuinness collection

Creator: Photograph by: Mrs. R.E. Carr [Rosetta Ernestine Watson Carr],  
Winnipeg

Description Level: Item

Series Number: McG 9

Item Number: 20-2009.55

Accession Number: 20-2009

GMD: graphic

Date Range: [1883-1899]

Physical Description: 5.5" x 3.25" (b/w)

Material Details: on matting

Physical Condition: Photograph is gouged

Scope and Content:

Photograph is a studio portrait of a men's lacrosse team. Two men are in suits and the remainder of the players are wearing striped sweaters and the goalie is wearing pads.

Notes: John Brodie is possibly in the photograph, back row, second from the left. Photograph date obtained from time period in which Rosetta Ernestine Carr worked in Winnipeg. (Source: Virginia G. Berry, "WATSON, ROSETTA ERNESTINE," in Dictionary of Canadian Biography, vol. 13, University of Toronto/Université Laval, 2003–, accessed November 17, 2015, [http://www.biographi.ca/en/bio/watson\\_rosetta\\_ernestine\\_13E.html](http://www.biographi.ca/en/bio/watson_rosetta_ernestine_13E.html).)

Name Access: John Brodie

Subject Access: lacrosse  
team photos  
team sports  
sports  
sports people & activities

Storage Location: RG 5 photograph storage drawer 2 (hanging photos)

## Images

---



## Law bowling team 1914-1915



<http://archives.brandonu.ca/en/permalink/descriptions13794>

Part Of: Fred McGuinness collection

Description Level: Item

Series Number: McG 9

Item Number: 20-2009.103

Accession Number: 20-2009

GMD: graphic

Date Range: 1915

Physical Description: 9.25" x 5" (b/w)

Material Details: On matting

Physical Condition: Top half of mat is missing

History /

Biographical:

The Brandon Daily Sun (02 February 1915, 7) identified the members of the five-man bowling team as: Bowler, Kerr, Foster, Buck, and Crawford. According to the Henderson's 1914 Brandon City Directory, these lawyers are: John R. Bowler and N. Whitby Kerr of Coldwell, Coleman & Bruce; G. Herbert Foster and A.G. buckingham of Kilgor, Buckingham & Foster; and Howard L. Crawford of S.H. McKay.

Scope and Content:

Photograph shows a team studio portrait of the lawyers' bowling team (1914-1915), winners of the Commerce League. All the men are standing and are arranged in the portrait according to height. (L to R): Herb Foster, Judge A.G.(Arthur Gordon) Buckingham, "Krug" (H.L.) Crawford, N. Whitby Kerr, and Reg Bowler.

Notes: Writing on the front of the photograph reads: Law Bowling Team, 1914-1915, Winners Commerce League. Names for the photograph were provided by Eileen Trott, Daly House Museum.

Name Access: Law Bowling Team

N.W. Kerr

H.L. Crawford

N. Whitby Kerr

Subject Access: athletes

sports people & activities

bowling

lawyers

Storage Location: McGuinness oversize storage drawer (1-2015)

## Images







## Methodist Mission Sunday School Picnic

<http://archives.brandonu.ca/en/permalink/descriptions14004>

Part Of: Fred McGuinness collection

Description Level: Item

Series Number: McG 9

Item Number: 1-2015.74

Accession Number: 1-2015

GMD: graphic

Date Range: 1915

Physical Description: 5.5" x 3.5" (b/w)

Material Details: postcard

Physical Condition: Top left corner is bent

### Custodial History:

Photograph was given to Fred McGuinness by Linda Bilkoski (nee Lepard) of Lac du Bonnet, MB.

### Scope and Content:

Photograph shows a large group of men, women and children posing in a park. A man in a WWI Canadian uniform is standing in the back row, left-hand side.

Notes: Writing on the back of the photograph reads: Methodist Mission Sunday School Picnic taken in the Assiboine [sic.] Park. 1st 1915. 1915. Mr. Hugh Connolly Minister, Mr. Fred Denstedt, Teacher. Miss Hornbrook, Bible Class teacher. Mr. John Davies, Choir Leader. Mrs. Foreman in the center in dark dress the oldest member & four babies. Mrs. E. Harden, 33-10th Street N., City.

Name Access: Assiniboine Park

Subject Access: picnics

World War I

churches

church & school people

Churches and Church Life

Storage Location: RG 5 photograph storage drawer 2 (hanging photos)

Arrangement:

McG 4.1 File 27

## Images

---





## George and Mary Porterfield

<http://archives.brandonu.ca/en/permalink/descriptions14008>

Part Of: Fred McGuinness collection

Description Level: Item

Series Number: McG 9

Item Number: 1-2015.78

Accession Number: 1-2015

GMD: graphic

Date Range: [1920s]

Physical Description: 5.5" x 3.25" (b/w)

Custodial History:

Photograph given to Fred McGuinness by Helen Turner

Scope and Content:

Photograph shows a man - George Porterfield - and woman - Mary Porterfield - posing with a vehicle on a farm property.

Notes: Writing on the back of the photograph reads: Taken in the Summer at one of the neighbour homes George & myself. Note attached to the back of the photograph reads: George & Mary got married on June 6th 1923 and lived on the farm. This is their first car.

Name Access: George Porterfield

Subject Access: Transportation  
automobiles  
motor cars  
farms  
rural life

Storage Location: RG 5 photograph storage drawer 2 (hanging photos)

Arrangement:

McG 1.2 file 20

## Images

---



## Medicine Hat Exhibition and Stampede - Parade Day 1

<http://archives.brandonu.ca/en/permalink/descriptions14142>

Part Of: Fred McGuinness collection

Creator: Photographer: Howard Heid, Medicine Hat News

Description Level: Item  
Series Number: McG 9  
Item Number: 1-2015.211  
Accession Number: 1-2015  
GMD: graphic  
Date Range: 1962  
Physical Description: 10" x 8" (b/w)

History /

Biographical:

The Medicine Hat Exhibition and Stampede Parade Day was held on Thursday, July 19, 1962, at 9:30 a.m. The local newspaper reported that approximately 24,000 people were in attendance to see parade marshal Rod Ashburner leading 175 entries consisting of 90 floats, 75 horses, and 10 bands. There were 19 parade categories eligible for \$12,000 in prize money and included: junior and senior cowboys and cowgirls; fancy and Shetland ponies; sulky class open; comic, commercial, industrial and organizational floats; decorated cars; special ranch class; 4-H Clubs; and a non-competitive class.

The parade route started at Second St. and Allowance Ave., from Second St. to Ash Ave., north on Ash to First St. SE., from First St. S.E. to Fourth Ave., south to Second St. to South Railway St., south on South Railway St. to Third St., with a finish at McLeod Trail. A route map was published in the Medicine Hat News the day before the parade.

Aerial photographs of the parade were taken by Medicine Hat News photographer Howard Heid (1930-2005) from the private helicopter of John Bourn. Bourn was a pilot from Woodville, Wisconsin, who chartered his four-seater helicopter for sight-seers at exhibitions and stampedes across the county.

(Sources: Pat Currie, "Let 'Er Go!," Medicine Hat News, 19 July 1962,1; Harald Gunderson, "'Eye in the Sky' Best Parade View," Medicine Hat News, 19 July 1962,1; "Parade Starts at 9:30 Sharp," 18 July 1962)

Scope and Content:

Photograph shows an aerial view of the Medicine Hat Exhibition and Stampede Parade route, with a focus on Second Street SE. A residential area showing homes with extensive backyard gardens can be seen. The South Saskatchewan River can be seen on the right of the photograph.

Notes: This photograph shows the neighbourhood before rezoning and commercial development.

Name Access: Medicine Hat  
South Saskatchewan River

Subject Access: parades  
floats  
aerial photography  
aerial views  
street scenes  
gardens

Repro Restriction: Subject to Canadian Copyright Law

Storage Location: RG 5 photograph storage drawer 2 (hanging photos)

Arrangement:

BR #3 Family photos

## Images

---



## Medicine Hat Exhibition and Stampede - Parade Day 2

<http://archives.brandonu.ca/en/permalink/descriptions14143>

Part Of:	Fred McGuinness collection
Creator:	Photographer: Howard Heid, Medicine Hat News
Description Level:	Item
Series Number:	McG 9
Item Number:	1-2015.212
Accession Number:	1-2015
GMD:	graphic
Date Range:	1962
Physical Description:	10" x 8" (b/w)
History /	
Biographical:	

The Medicine Hat Exhibition and Stampede Parade Day was held on Thursday, July 19, 1962, at 9:30 a.m. The local newspaper reported that approximately 24,000 people were in attendance to see parade marshal Rod Ashburner leading 175 entries consisting of 90 floats, 75 horses, and 10 bands. There were 19 parade categories eligible for \$12,000 in prize money and included: junior and senior cowboys and cowgirls; fancy and Shetland ponies; sulky class open; comic, commercial, industrial and organizational floats; decorated cars; special ranch class; 4-H Clubs; and a non-competitive class.

The parade route started at Second St. and Allowance Ave., from Second St. to Ash Ave., north on Ash to First St. S.E., from First St. S.E. to Fourth Ave., south to Second St. to South Railway St., south on South Railway St. to Third St., with a finish at McLeod Trail. A route map was published in the Medicine Hat News the day before the parade.

Aerial photographs of the parade were taken by Medicine Hat News photographer Howard Heid (1930-2005) from the private helicopter of John Bourn. Bourn was a pilot from Woodville, Wisconsin, who chartered his four-seater helicopter for sight-seers at exhibitions and stampedes across the county.

(Sources: Pat Currie, "Let 'Er Go!," Medicine Hat News, 19 July 1962,1; Harald Gunderson, "'Eye in the Sky' Best Parade View," Medicine Hat News, 19 July 1962,1; "Parade Starts at 9:30 Sharp," 18 July 1962)

### Scope and Content:

Photograph shows an aerial view of the Medicine Hat Exhibition and Stampede Parade route, with a focus on Second Street SE. Visible store signs include: China Wonderland, Grey Cup Cafe, Lane Bros. & Gibson Ltd., Joy's, Marshall's, Monarch, Gardener's Used Cars, Provincial Treasury Branch, Furvey's Furniture and Appliances, J.J. Moore & Son, Club Cafe, Black Hardware Ltd., Regency Billards, and Sair's Shoe Hospital.

Name Access: Medicine Hat  
South Saskatchewan River

Subject Access: parades  
floats  
aerial photography  
aerial views  
street scenes

Repro Restriction: Subject to Canadian Copyright Law

Storage Location: RG 5 photograph storage drawer 2 (hanging photos)

Arrangement:  
BR #3 Family photos

## Images

---



## Medicine Hat Exhibition and Stampede - Parade Day 3

<http://archives.brandonu.ca/en/permalink/descriptions14144>

Part Of: Fred McGuinness collection

Creator: Photographer: Howard Heid, Medicine Hat News

Description Level: Item

Series Number: McG 9

Item Number: 1-2015.213

Accession Number: 1-2015

GMD: graphic

Date Range: 1962

Physical Description: 10" x 8" (b/w)

## History /

### Biographical:

The Medicine Hat Exhibition and Stampede Parade Day was held on Thursday, July 19, 1962, at 9:30 a.m. The local newspaper reported that approximately 24,000 people were in attendance to see parade marshal Rod Ashburner leading 175 entries consisting of 90 floats, 75 horses, and 10 bands. There were 19 parade categories eligible for \$12,000 in prize money and included: junior and senior cowboys and cowgirls; fancy and Shetland ponies; sulky class open; comic, commercial, industrial and organizational floats; decorated cars; special ranch class; 4-H Clubs; and a non-competitive class.

The parade route started at Second St. and Allowance Ave., from Second St. to Ash Ave., north on Ash to First St. SE., from First St. S.E. to Fourth Ave., south to Second St. to South Railway St., south on South Railway St. to Third St., with a finish at McLeod Trail. A route map was published in the Medicine Hat News the day before the parade.

Aerial photographs of the parade were taken by Medicine Hat News photographer Howard Heid (1930-2005) from the private helicopter of John Bourn. Bourn was a pilot from Woodville, Wisconsin, who chartered his four-seater helicopter for sight-seers at exhibitions and stampedes across the county.

(Sources: Pat Currie, "Let 'Er Go!," Medicine Hat News, 19 July 1962,1; Harald Gunderson, "'Eye in the Sky' Best Parade View," Medicine Hat News, 19 July 1962,1; "Parade Starts at 9:30 Sharp," 18 July 1962)

### Scope and Content:

Photograph shows an aerial view of the Medicine Hat Exhibition and Stampede Parade route, with a focus on the First Street SE and North Railway Street merge.

Notes: This photograph appeared on the front page of The Medicine Hat News (19 July 1962).

Name Access: Medicine Hat  
South Saskatchewan River

Subject Access: parades  
floats  
aerial photography  
aerial views  
street scenes

Repro Restriction: Subject to Canadian Copyright Law


Storage Location: RG 5 photograph storage drawer 2 (hanging photos)

### Arrangement:

BR #3 Family photos

## Images

---



## Medicine Hat Exhibition and Stampede - Parade Day 4

<http://archives.brandonu.ca/en/permalink/descriptions14145>

Part Of: Fred McGuinness collection  
 Creator: Photographer: Howard Heid, Medicine Hat News  
 Description Level: Item  
 Series Number: McG 9  
 Item Number: 1-2015.214  
 Accession Number: 1-2015  
 GMD: graphic  
 Date Range: 1962  
 Physical Description: 10" x 8" (b/w)

History /

Biographical:

The Medicine Hat Exhibition and Stampede Parade Day was held on Thursday, July 19, 1962, at 9:30 a.m. The local newspaper reported that approximately 24,000 people were in attendance to see parade marshal Rod Ashburner leading 175 entries consisting of 90 floats, 75 horses, and 10 bands. There were 19 parade categories eligible for \$12,000 in prize money and included: junior and senior cowboys and cowgirls; fancy and Shetland ponies; sulky class open; comic, commercial, industrial and organizational floats; decorated cars; special ranch class; 4-H Clubs; and a non-competitive class.

The parade route started at Second St. and Allowance Ave., from Second St. to Ash Ave., north on Ash to First St. S.E., from First St. S.E. to Fourth Ave., south to Second St. to South Railway St., south on South Railway St. to Third St., with a finish at McLeod Trail. A route map was published in the Medicine Hat News the day before the parade.

Aerial photographs of the parade were taken by Medicine Hat News photographer Howard Heid (1930-2005) from the private helicopter of John Bourn. Bourn was a pilot from Woodville, Wisconsin, who chartered his four-seater helicopter for sight-seers at exhibitions and stampedes across the county.

(Sources: Pat Currie, "Let 'Er Go!," Medicine Hat News, 19 July 1962,1; Harald Gunderson, "'Eye in the Sky' Best Parade View," Medicine Hat News, 19 July 1962,1; "Parade Starts at 9:30 Sharp," 18 July 1962)

#### Scope and Content:

Photograph shows an aerial view of the Medicine Hat Exhibition and Stampede Parade route with a focus on the First Street SE. A number of gas stations and garages are visible along this route and include Texaco, Shell, Ford, and B/A. The Fraternal Order of Eagles lodge is also visible.

Notes: This photograph appeared on the front page of The Medicine Hat News (19 July 1962).

Name Access: Medicine Hat  
South Saskatchewan River

Subject Access: parades  
floats  
aerial photography  
aerial views  
street scenes  
fraternal organizations  
garages


Repro Restriction: Subject to Canadian Copyright Law

Storage Location: RG 5 photograph storage drawer 2 (hanging photos)

Arrangement:  
BR #3 Family photos

#### Images

---



### Medicine Hat Exhibition and Stampede - Parade Day 5

<http://archives.brandonu.ca/en/permalink/descriptions14146>

Part Of: Fred McGuinness collection  
Creator: Photographer: Howard Heid, Medicine Hat News  
Description Level: Item  
Series Number: McG 9  
Item Number: 1-2015.215



Accession Number: 1-2015  
GMD: graphic  
Date Range: 1962  
Physical Description: 10" x 8" (b/w)

History /

Biographical:

The Medicine Hat Exhibition and Stampede Parade Day was held on Thursday, July 19, 1962, at 9:30 a.m. The local newspaper reported that approximately 24,000 people were in attendance to see parade marshall Rod Ashburner leading 175 entries consisting of 90 floats, 75 horses, and 10 bands. There were 19 parade categories eligible for \$12,000 in prize money and included: junior and senior cowboys and cowgirls; fancy and Shetland ponies; sulky class open; comic, commercial, industrial and organizational floats; decorated cars; special ranch class; 4-H Clubs; and a non-competitive class.

The parade route started at Second St. and Allowance Ave., from Second St. to Ash Ave., north on Ash to First St. SE., from First St. S.E. to Fourth Ave., south to Second St. to South Railway St., south on South Railway St. to Third St., with a finish at McLeod Trail. A route map was published in the Medicine Hat News the day before the parade.

Aerial photographs of the parade were taken by Medicine Hat News photographer Howard Heid (1930-2005) from the private helicopter of John Bourn. Bourn was a pilot from Woodville, Wisconsin, who chartered his four-seater helicopter for sight-seers at exhibitions and stampedes across the county.

(Sources: Pat Currie, "Let 'Er Go!," Medicine Hat News, 19 July 1962,1; Harald Gunderson, "'Eye in the Sky' Best Parade View," Medicine Hat News, 19 July 1962,1; "Parade Starts at 9:30 Sharp," 18 July 1962)

Scope and Content:

Photograph shows an aerial view of the Medicine Hat Exhibition and Stampede Parade route with a focus on the First Street SE and Ash Street. A residential area showing homes with extensive backyard gardens can be seen.

Notes: This photograph shows the neighbourhood before rezoning and commercial development.

Name Access: Medicine Hat  
South Saskatchewan River

Subject Access: parades  
floats  
aerial photography  
aerial views  
street scenes  
gardens

Repro Restriction: Subject to Canadian Copyright Law


Storage Location: RG 5 photograph storage drawer 2 (hanging photos)

Arrangement:

BR #3 Family photos

## Images

---



## Medicine Hat Exhibition and Stampede - Parade Day 6

<http://archives.brandonu.ca/en/permalink/descriptions14147>

Part Of: Fred McGuinness collection  
 Creator: Photographer: Howard Heid, Medicine Hat News  
 Description Level: Item  
 Series Number: McG 9  
 Item Number: 1-2015.216  
 Accession Number: 1-2015  
 GMD: graphic  
 Date Range: 1962  
 Physical Description: 10" x 8" (b/w)  
 History /  
 Biographical:

The Medicine Hat Exhibition and Stampede Parade Day was held on Thursday, July 19, 1962, at 9:30 a.m. The local newspaper reported that approximately 24,000 people were in attendance to see parade marshal Rod Ashburner leading 175 entries consisting of 90 floats, 75 horses, and 10 bands. There were 19 parade categories eligible for \$12,000 in prize money and included: junior and senior cowboys and cowgirls; fancy and Shetland ponies; sulky class open; comic, commercial, industrial and organizational floats; decorated cars; special ranch class; 4-H Clubs; and a non-competitive class.

The parade route started at Second St. and Allowance Ave., from Second St. to Ash Ave., north on Ash to First St. S.E., from First St. S.E. to Fourth Ave., south to Second St. to South Railway St., south on South Railway St. to Third St., with a finish at McLeod Trail. A route map was published in the Medicine Hat News the day before the parade.

Aerial photographs of the parade were taken by Medicine Hat News photographer Howard Heid (1930-2005) from the private helicopter of John Bourn. Bourn was a pilot from Woodville, Wisconsin, who chartered his four-seater helicopter for sight-seers at exhibitions and stampedes across the county.

(Sources: Pat Currie, "Let 'Er Go!," Medicine Hat News, 19 July 1962,1; Harald Gunderson, "'Eye in the Sky' Best Parade View," Medicine Hat News, 19 July 1962,1; "Parade Starts at 9:30 Sharp," 18 July 1962)

#### Scope and Content:

Photograph shows an aerial view of the Medicine Hat Exhibition and Stampede Parade route with a focus on the First Street SE and and the South Railway Street merge. A number of gas stations and garages are visible along this route and include Texaco, Shell, Ford, and B/A. The Fraternal Order of Eagles lodge is also visible.

Notes: This photograph shows the neighbourhood before rezoning and commercial development.

Name Access: Medicine Hat  
South Saskatchewan River

Subject Access: parades  
floats  
aerial photography  
aerial views  
street scenes  
gardens  
fraternal organizations  
garages


Repro Restriction: Subject to Canadian Copyright Law

Storage Location: RG 5 photograph storage drawer 2 (hanging photos)

Arrangement:  
BR #3 Family photos

#### Images

---



### Medicine Hat Exhibition and Stampede - Parade Day 7

<http://archives.brandonu.ca/en/permalink/descriptions14148>

Part Of: Fred McGuinness collection  
Creator: Photographer: Howard Heid, Medicine Hat News  
Description Level: Item  
Series Number: McG 9



Item Number: 1-2015.217  
Accession Number: 1-2015  
GMD: graphic  
Date Range: 1962  
Physical Description: 10" x 8" (b/w)

History /

Biographical:

The Medicine Hat Exhibition and Stampede Parade Day was held on Thursday, July 19, 1962, at 9:30 a.m. The local newspaper reported that approximately 24,000 people were in attendance to see parade marshal Rod Ashburner leading 175 entries consisting of 90 floats, 75 horses, and 10 bands. There were 19 parade categories eligible for \$12,000 in prize money and included: junior and senior cowboys and cowgirls; fancy and Shetland ponies; sulky class open; comic, commercial, industrial and organizational floats; decorated cars; special ranch class; 4-H Clubs; and a non-competitive class.

The parade route started at Second St. and Allowance Ave., from Second St. to Ash Ave., north on Ash to First St. SE., from First St. S.E. to Fourth Ave., south to Second St. to South Railway St., south on South Railway St. to Third St., with a finish at McLeod Trail. A route map was published in the Medicine Hat News the day before the parade.

Aerial photographs of the parade were taken by Medicine Hat News photographer Howard Heid (1930-2005) from the private helicopter of John Bourn. Bourn was a pilot from Woodville, Wisconsin, who chartered his four-seater helicopter for sight-seers at exhibitions and stampedes across the county.

(Sources: Pat Currie, "Let 'Er Go!," Medicine Hat News, 19 July 1962,1; Harald Gunderson, "'Eye in the Sky' Best Parade View," Medicine Hat News, 19 July 1962,1; "Parade Starts at 9:30 Sharp," 18 July 1962)

Scope and Content:

Photograph shows an aerial view of the Medicine Hat Exhibition and Stampede Parade route with a focus on the First Street SE and Sixth Avenue intersection. A number of gas stations and garages are visible along this route and include Texaco, Shell, Ford, and B/A. A number of observers can be seen sitting on rooftops.

Notes: This photograph shows the neighbourhood before rezoning and commercial development.

Name Access: Medicine Hat  
South Saskatchewan River

Subject Access: parades  
floats  
aerial photography  
aerial views  
street scenes  
garages

Repro Restriction: Subject to Canadian Copyright Law

Storage Location: RG 5 photograph storage drawer 2 (hanging photos)

Arrangement:

BR #3 Family photos

## Images



## Medicine Hat Exhibition and Stampede - Parade Day 8

<http://archives.brandonu.ca/en/permalink/descriptions14149>

Part Of:	Fred McGuinness collection
Creator:	Photographer: Howard Heid, Medicine Hat News
Description Level:	Item
Series Number:	McG 9
Item Number:	1-2015.218
Accession Number:	1-2015
GMD:	graphic
Date Range:	1962
Physical Description:	10" x 8" (b/w)

### History /

### Biographical:

The Medicine Hat Exhibition and Stampede Parade Day was held on Thursday, July 19, 1962, at 9:30 a.m. The local newspaper reported that approximately 24,000 people were in attendance to see parade marshal Rod Ashburner leading 175 entries consisting of 90 floats, 75 horses, and 10 bands. There were 19 parade categories eligible for \$12,000 in prize money and included: junior and senior cowboys and cowgirls; fancy and Shetland ponies; sulky class open; comic, commercial, industrial and organizational floats; decorated cars; special ranch class; 4-H Clubs; and a non-competitive class.

The parade route started at Second St. and Allowance Ave., from Second St. to Ash Ave., north on Ash to First St. S.E., from First St. S.E. to Fourth Ave., south to Second St. to South Railway St., south on South Railway St. to Third St., with a finish at McLeod Trail. A route map was published in the Medicine Hat News the day before the parade.

Aerial photographs of the parade were taken by Medicine Hat News photographer Howard Heid (1930-2005) from the private helicopter of John Bourn. Bourn was a pilot from Woodville, Wisconsin, who chartered his four-seater helicopter for sight-seers at exhibitions and stampedes across the county.

(Sources: Pat Currie, "Let 'Er Go!," Medicine Hat News, 19 July 1962,1; Harald Gunderson, "'Eye in the Sky' Best Parade View," Medicine Hat News, 19 July 1962,1; "Parade Starts at 9:30 Sharp," 18 July 1962)

#### Scope and Content:

Photograph shows an aerial view of the Medicine Hat Exhibition and Stampede Parade route, with a focus on Second Street SE. Visible store signs include: Gardener's Used Cars, Provincial Treasury Branch, Furvey's Furniture and Appliances, J.J. Moore & Son Furniture, Alberta Credit Jewellers, James Richardson & Sons, Medicine Hat Gas Power Water City Owned Utilities.

Notes: This photograph shows the neighbourhood before rezoning and commercial development.

Name Access: Medicine Hat  
South Saskatchewan River

Subject Access: parades  
floats  
aerial photography  
aerial views  
street scenes  
garages

Repro Restriction: Subject to Canadian Copyright Law

Storage Location: RG 5 photograph storage drawer 2 (hanging photos)

Arrangement:  
BR #3 Family photos

#### Images

---



### Medicine Hat Exhibition and Stampede - Parade Day 9

<http://archives.brandonu.ca/en/permalink/descriptions14150>

Part Of: Fred McGuinness collection  
Creator: Photographer: Howard Heid, Medicine Hat News  
Description Level: Item  
Series Number: McG 9  
Item Number: 1-2015.219

Accession Number: 1-2015  
GMD: graphic  
Date Range: 1962  
Physical Description: 10" x 8" (b/w)

History /

Biographical:

The Medicine Hat Exhibition and Stampede Parade Day was held on Thursday, July 19, 1962, at 9:30 a.m. The local newspaper reported that approximately 24,000 people were in attendance to see parade marshall Rod Ashburner leading 175 entries consisting of 90 floats, 75 horses, and 10 bands. There were 19 parade categories eligible for \$12,000 in prize money and included: junior and senior cowboys and cowgirls; fancy and Shetland ponies; sulky class open; comic, commercial, industrial and organizational floats; decorated cars; special ranch class; 4-H Clubs; and a non-competitive class.

The parade route started at Second St. and Allowance Ave., from Second St. to Ash Ave., north on Ash to First St. SE., from First St. S.E. to Fourth Ave., south to Second St. to South Railway St., south on South Railway St. to Third St., with a finish at McLeod Trail. A route map was published in the Medicine Hat News the day before the parade.

Aerial photographs of the parade were taken by Medicine Hat News photographer Howard Heid (1930-2005) from the private helicopter of John Bourn. Bourn was a pilot from Woodville, Wisconsin, who chartered his four-seater helicopter for sight-seers at exhibitions and stampedes across the county.

(Sources: Pat Currie, "Let 'Er Go!," Medicine Hat News, 19 July 1962,1; Harald Gunderson, "'Eye in the Sky' Best Parade View," Medicine Hat News, 19 July 1962,1; "Parade Starts at 9:30 Sharp," 18 July 1962)

Scope and Content:

Photograph shows an aerial view of the Medicine Hat Exhibition and Stampede Parade route with a focus on the First Street SE and Ash Street. A residential area showing homes with extensive backyard gardens can be seen.

Notes: This photograph shows the neighbourhood before rezoning and commercial development.

Name Access: Medicine Hat  
South Saskatchewan River

Subject Access: parades  
floats  
aerial photography  
aerial views  
street scenes  
gardens

Repro Restriction: Subject to Canadian Copyright Law

Storage Location: RG 5 photograph storage drawer 2 (hanging photos)

Arrangement:

BR #3 Family photos

## Images

---

