

S. J. McKee Archives



MPE D 2 Royal Commission on Manitoba Pool Elevators

<http://archives.brandonu.ca/en/permalink/descriptions11306>

Part Of: RG 4 Manitoba Pool Elevator fonds

Description Level: Sub-series

Series Number: MPE D.2

GMD: textual records

Date Range: 1931

Physical Description: 33cm

History /

Biographical:

A commission to inquire into the formation and operation of the Manitoba Pool up until 1931. Charges were brought against the Pool by J.R. Murray, then Assistant General Manager of UGG. The four charges were, briefly: (1) producers had been misled into forming elevator associations, (2) members are bound by contract to the association, (3) financial statements sent out to associations are inaccurate, (4) Pool members are not getting as good a deal as they would on the free market.

The first two charges were deemed provable by the commission, while the last two were not. It was noted by the commissioner that no pool members had come forward with complaints.

See also fonds level description of RG 4 for history/bio of MPE

Scope and Content:

.This sub-series contains volumes 1 - 25 of the Royal Commission on Manitoba Pool Elevators.

Notes: Description by Jillian Sutherland (2010)

Name Access: Royal Commission on Manitoba Pool Elevators

United Grain Growers

Subject Access: Commissions

Storage Location: RG 4 Manitoba Pool Elevator fonds

Series D: Commissions, Committees and Inquiries



Casselman survey

<http://archives.brandonu.ca/en/permalink/descriptions11706>

Part Of: RG 7 Beverley Nicholson fonds

Description Level: Sub-series

Series Number: 1.1

Accession Number: 1-2010

GMD: multiple media

Date Range: 2003-2008

History /

Biographical:

The high biodiversity and evidence of pre-European contact prompted the decision to test the Crepeelee locale. The survey was named in recognition of the Casselman family, the original landowners.

Archaeological testing began in the Crepeelee locale in May 2003 on property now owned by the Crepeelee family. The locale covers over 6 sections or approximately 3,800 acres of land in an area of stabilized sand dunes and wetlands covered with mixed forest and prairie grass. Given the terrain, the size of the crew and time constraints, an area of approximately 60 acres was chosen for the survey. The survey used the established archaeological methodology of walking the selected area and using a shovel test surveyed grid. The use of GIS technology to locate the exact test spot and record the information into a GIS database was a significant advance and was one of the advantages of the integration of multi-disciplinary techniques encouraged by the SCAPE project. Over one half of the test pits resulted in the recovery of cultural materials. The results of the Casselman survey indicated several areas for further examination including areas that became the Crepeelee, Sarah and Graham sites.

Scope and Content:

Sub sub series has been divided into five sub sub sub series including: (1) Summary information; (2) Field journals; (3) Site records; (4) Artifact catalogues; and (5) Photographs.

Name Access: Casselman survey

Subject Access: Archaeology
Crepeelee locale
Casselman survey



Crepeelee site 2003 - photographs

<http://archives.brandonu.ca/en/permalink/descriptions11714>

Part Of: RG 7 Beverley Nicholson fonds

Description Level: sub sub sub series

Series Number: 1.2.1.5

Accession Number: 1-2010

GMD: graphic

Date Range: 2003

Physical Description: 5 photographs

Material Details: JPEGs

History /

Biographical:

Numerous photographs were taken during the excavation of the Crepeelee site 2003. A selection of photographs of personnel performing usual field tasks such as surveying, measuring, excavating, and taking photographs were selected for the archive.

Scope and Content:

Sub sub sub series consists of photographs taken during excavation of the Crepeelee site 2003.

Name Access: Crepeelee site 2003 - photographs

Subject Access: Archaeology
Crepeelee locale
Crepeelee site DiMe-29
Crepeelee site 2003



Crepeelee site 2003 - site records

<http://archives.brandonu.ca/en/permalink/descriptions11715>

Part Of: RG 7 Beverley Nicholson fonds

Description Level: sub sub sub series

Series Number: 1.2.1.3

Accession Number: 1-2010

GMD: multiple media

Date Range: 2003

Material Details: Site records have been scanned in multi-page PDF files.

History /

Biographical:

The Crepeelee site was excavated in 2003 as Crepeelee 3. Standard archaeological methods were used to excavate the units. Site records of excavation units XU 110 – 113 are in separate pdf files.

Scope and Content:

Site records of excavation units may include: level summaries, floor plans, feature sheets, wall profiles, unit summaries and any other additional information relating to the unit.

Name Access: Crepeelee site 2003 - site records

Subject Access: Archaeology
Crepeelee locale
Crepeelee site DiMe-29
Crepeelee site 2003



Sarah site 2003 - summary information

<http://archives.brandonu.ca/en/permalink/descriptions11720>

Part Of: RG 7 Beverley Nicholson fonds

Description Level: sub sub sub series

Series Number: 1.3.1.1

Accession Number: 1-2010

GMD: multiple media

Date Range: 2003

Material Details: Field journals have been scanned in multi-page PDF files. Artifact catalogues are PDF files in spreadsheet format. Photographs are in jpeg format.

History /

Biographical:

The Sarah site was initially chosen for excavation based on the results of the Casselman survey. The survey recovered significant amounts of faunal remains, some ceramics and lithics from the test pits. Excavations took place in 2003 at Crepeele West (Units 1-5) and Crepeele East (Units 6-9). The site was subsequently renamed the Sarah site DiMe-28.

Units 1 to 9 were excavated by supervisor James Graham and crew of Sarah Graham, Mike Evans, Todd Kristensen, Shayne Kolesar, Lisa Sonnenburg and Emily Ansell.

Scope and Content:

Sub-sub-sub series contains: Summary information of field methodology, number and co-ordinates of excavations, personnel and their staff position.

Name Access: Sarah site 2003 - summary information

Subject Access: Archaeology
Crepeele locale
Sarah site DiMe-28
Sarah site 2003

Documents

AB010.1.1 Crepeele Locals

1.3 Sarah DiMe-28

1.3.1 Sarah 2003

1.3.1.1 Summary Information

Sarah Site DiMe-28

The Sarah site was originally Crepeele West (SW 1/4 - 2) and Crepeele East (NE 1/4) when recorded in 2003. The datum point of 5850420N was used for the survey and also used for the excavations. A local datum of 5850420N was then established for the site and given the co-ordinates of 5850420N.

Excavation Units: NE 1/4 - 9

Coordinates below are the archeology co-ordinates from the original and the revised datum point.

Excavation Unit	Original Coordinates	Calculated Coords	Excavator
NE 1	1102000	58502500	Lisa Sonnenburg
NE 2	1111000	58502500	Sarah Graham
NE 3	1112000	58502500	James Graham
NE 4	1112000	58502500	Todd Kristensen
NE 5	1112000	58502500	Shayne Kolesar
NE 6	1112000	58502500	Lisa Sonnenburg
NE 7	1112000	58502500	Emily Ansell
NE 8	1112000	58502500	Lisa Sonnenburg
NE 9	1112000	58502500	Emily Ansell

1.3.1.1_

Sarah03_summary.pdf

Read PDF

Download PDF



Lovstrom Block B - artifact catalogue 1

<http://archives.brandonu.ca/en/permalink/descriptions12513>

Part Of: RG 7 Beverley Nicholson fonds

Description Level: sub sub sub series

Series Number: 3.3.1.4

File Number: 1

Accession Number: 1-2010

GMD: textual records

Date Range: 1987

Physical Description: 489 pages

Material Details: PDF

History /

Biographical:

Artifact catalogue containing records from the excavation units 45 to 55 at Lovstrom Block B.


Scope and Content:

Spreadsheet containing information about the artifacts recovered, including: unit, level, artifact number, catalogue number, depth, co-ordinates, entry date, date recovered, count, weight, UTM co-ordinates, notes (excavators initials and comments) and artifact identification.

Name Access: Lovstrom Block B - artifact catalogue 1

Subject Access: Archaeology
Lovstrom locale
Lovstrom Block B

Documents



3.3.1.4.1_LovCat_B1_X
U45-55.pdf

 Read PDF

 Download PDF



Lovstrom Block C - summary

<http://archives.brandonu.ca/en/permalink/descriptions12517>

Part Of: RG 7 Beverley Nicholson fonds

Description Level: Sub-series

Series Number: 3.4

Accession Number: 1-2010

GMD: multiple media

Date Range: 1987

History /

Biographical:

Block C was situated in sparse oak forest with an understory of saskatoon, hazelnut and a thick ground cover of poison ivy and sarsaparilla. The block measured 3m and 3m and contained nine excavation units. All units were excavated to 35cm below surface. The soil horizons were much like the other blocks, except for a rusty brown stain in the first level, giving the upper black loam a mottled appearance. The brown patches were clay mixed with loam and were harder than the surrounding matrix. No definitive interpretation of these phenomena was attempted but this effect may be the result of natural brush or forest fires. Under the 5cm so d/humus (Ah) layer, the loam horizon extended approximately 5cm – 25 cm below surface, and averaged 20 cm thick. Bone was concentrated within this horizon between 10 cm – 20 cm below surface.

Block C was notable for its concentrations of articulated bison bone. Most noteworthy was an articulated unit composed of lumbar vertebrae, pelvis, and sacrum. Several thoracic vertebra/proximal rib end concentrations were also recovered. There were more vertebrae and rib sections recovered in the units in proportion to other bones. A few sherds, some debitage and a single Prairie Side-Notched point fragment were among the recoveries. Based on the quantity of bone, the density of the bone layer, and the articulated butchering units the area has been interpreted as a bone midden.

Faunal material was analysed by Jessica MacKenzie for her Honours Thesis: "A reconstruction of butchering processes in Block C from the Lovstrom site DjLx-1 in Southwestern Manitoba."

Radiocarbon date: 850/115BP XU 79.

Scope and Content:

Sub-sub-sub series contains: Summary information of field methodology, number and co-ordinates of excavations, personnel and their staff position; Field journals are daily records of recoveries, features and activities at the site; Site records include excavation level and unit summaries, feature sheets, profiles; sample records and maps; Artifact catalogues are lists and identifications of all artifacts recovered; Photographs are of excavation units, features, the landscape and personnel.

Name Access: Lovstrom Block C - summary

Subject Access: Archaeology
Lovstrom locale
Lovstrom Block C



Lovstrom Block C - site co-ordinates

<http://archives.brandonu.ca/en/permalink/descriptions12518>

Part Of: RG 7 Beverley Nicholson fonds

Description Level: sub sub sub series

Series Number: 3.4.1.1

Accession Number: 1-2010

GMD: multiple media

Date Range: 1987

Material Details: Field journals have been scanned in multi-page PDF files. Artifact catalogues are PDF files in spreadsheet format. Photographs are in jpeg format.

History /

Biographical:

Large scale excavations of five block sites took place in 1987 under the direction of Bev Nicholson with Jane Gibson as crew chief. Block C consisted of nine excavation units. Miggs Green was Block C assistant.

Scope and Content:


Sub-sub-sub series contains: Summary information of field methodology, number and co-ordinates of excavations, personnel and their staff position.


Name Access: Lovstrom Block C - site co-ordinates

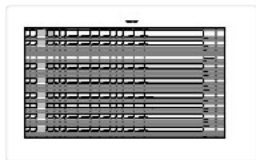
Subject Access: Archaeology
Lovstrom locale
Lovstrom Block C

Documents

3.4.1.1_Sum.pdf

 Read PDF

 Download PDF



Lovstrom Block C - artifact catalogue

<http://archives.brandonu.ca/en/permalink/descriptions12534>

Part Of: RG 7 Beverley Nicholson fonds

Description Level: sub sub sub series

Series Number: 3.4.1.4

Accession Number: 1-2010

GMD: textual records

Date Range: 1987

Physical Description: 186 pages

Material Details: PDF

History /

Biographical:

Artifact catalogue containing records from the excavation units 71-73; 77-81 at Lovstrom Block C. The catalogue contains 1095 records.


Scope and Content:

Spreadsheet containing information about the artifacts recovered, including: unit, level, artifact number, catalogue number, depth, co-ordinates, entry date, date recovered, count, weight, UTM co-ordinates, notes (excavators initials and comments) and artifact identification.

Name Access: Lovstrom Block C - artifact catalogue

Subject Access: Archaeology
Lovstrom locale
Lovstrom Block C

Documents



3.4.1.4_LovCat_C.pdf

 Read PDF

 Download PDF



Lovstrom Block D - summary

<http://archives.brandonu.ca/en/permalink/descriptions12540>

Part Of: RG 7 Beverley Nicholson fonds

Description Level: Sub-series

Series Number: 3.5

Accession Number: 1-2010

GMD: multiple media

Date Range: 1987 - 1988

History /

Biographical:

Block D was wooded with oak and an understory of saskatoon and hazelnut with a thick ground cover of poison ivy and sarsaparilla. Root and rodent disturbance was extensive. Based on the recoveries from Test Unit 22 during the survey, further excavations were carried out. Two units 87 and 93 were excavated in 1987. A further four units were excavated in 1988. There appears to be a pre contact occupation and a protohistoric feature within the block.

Diagnostic lithics included a chert Plains Side-notch projectile point, and a large Woodland side-notched point. The lithic materials from Block D are primarily local cherts followed in abundance by Knife River Flint and Tongue River Silicified Sediment – both of which are exotics imported from the southwest. Faunal remains were primarily bison.

Thin-walled obliterated fabric impressed pottery with grit temper was recovered in all units. Diagnostic ceramics included two rims, one with a fabric impressed exterior and the lip notched with dowel impressions, and a second thick walled rim was fabric impressed to the lip. The ceramic wares appear to be essentially a Woodland complex with overtones of Plains influence.

RC date: 230/90 BP.

Scope and Content:

Sub-series has been divided into sub sub series including: Lovstrom Block D 1987 and Lovstrom Block D 1988.

Name Access: Lovstrom Block D - summary

Subject Access: Archaeology
Lovstrom locale
Lovstrom Block D



Lovstrom Block D 1987 - site co-ordinates

<http://archives.brandonu.ca/en/permalink/descriptions12542>

Part Of:	RG 7 Beverley Nicholson fonds
Description Level:	sub sub sub series
Series Number:	3.5.1.1
Accession Number:	1-2010
GMD:	multiple media
Date Range:	1987
Material Details:	Field journals have been scanned in multi-page PDF files. Artifact catalogues are PDF files in spreadsheet format. Photographs are in jpeg format.

History /

Biographical:

Large scale excavations of five block sites took place in 1987 under the direction of Bev Nicholson with Jane Gibson as crew chief. Block D consisted of 2 excavation units.

Scope and Content:

Sub-sub-sub series contains: Summary information of field methodology, number and co-ordinates of excavations, personnel and their staff position.

Name Access: Lovstrom Block D 1987 - site co-ordinates

Subject Access:

- Archaeology
- Lovstrom locale
- Lovstrom Block D

Documents

ABC W & L Lovstrom Locale 1987
3.5.1.1 Summary Information

Large scale excavations of five block sites took place in 1987 under the direction of Bev Nicholson with Jane Gibson as crew chief. Block D consisted of 2 excavation units.


Block D consisted of 2 excavation units. The initial plan was modified as 1987's subsequent excavations with the excavations of 1987/1988/1989 were used in the block's complete mapping. The final excavation map was used.

Excavation	Original Crew	Original Crew	Crew	Crew
3.5.1.1	3.5.1.1.1	3.5.1.1.2	3.5.1.1.3	3.5.1.1.4
3.5.1.1	3.5.1.1.1	3.5.1.1.2	3.5.1.1.3	3.5.1.1.4

3.5.1.1_Sum.pdf

Read PDF

Download PDF



Lovstrom Block D 1987 - artifact catalogue

<http://archives.brandonu.ca/en/permalink/descriptions12549>

Part Of: RG 7 Beverley Nicholson fonds

Description Level: sub sub sub series

Series Number: 3.5.1.4

Accession Number: 1-2010

GMD: textual records

Date Range: 1987

Physical Description: 31 pages

Material Details: PDF

History /

Biographical:

Artifact catalogue containing records from the excavation units 87 and 93 at Lovstrom Block D.
The catalogue contains 27 records.


Scope and Content:

Spreadsheet containing information about the artifacts recovered, including: unit, level, artifact number, catalogue number, depth, co-ordinates, entry date, date recovered, count, weight, UTM co-ordinates, notes(excavators initials and comments) and artifact identification.

Name Access: Lovstrom Block D 1987 - artifact catalogue

Subject Access: Archaeology
Lovstrom locale
Lovstrom Block D

Documents



3.5.1.4_LovCat_D_87.pdf

 Read PDF

 Download PDF



Lovstrom Block D 1988 - site co-ordinates

<http://archives.brandonu.ca/en/permalink/descriptions12555>

Part Of: RG 7 Beverley Nicholson fonds

Description Level: sub sub sub series

Series Number: 3.5.2.1

Accession Number: 1-2010

GMD: multiple media

Date Range: 1988

Material Details: Field journals have been scanned in multi-page PDF files. Artifact catalogues are PDF files in spreadsheet format. Photographs are in jpeg format.

History /

Biographical:

Large scale excavations of five block sites took place in 1988 under the direction of Bev Nicholson with Ian Kuijt as crew chief. Four excavation units were added to Block D.

Scope and Content:

Sub-sub-sub series contains: Summary information of field methodology, number and co-ordinates of excavations, personnel and their staff position.

Name Access: Lovstrom Block D 1988 - site co-ordinates

Subject Access: Archaeology
Lovstrom locale
Lovstrom Block D

Documents

ABC W & L Lovstrom Locale 1988
3.5.2.1 Lovstrom Block D
3.5.2.1 Summary Information

Excavations continued in 1988 under the direction of Bev Nicholson with Ian Kuijt as crew chief.

Four additional excavation units were excavated in Block D. The total dataset was established as 1000, a subsidiary dataset with the coordinates of 1000/2000 was used to facilitate complete cataloguing. The data was stored on the site.

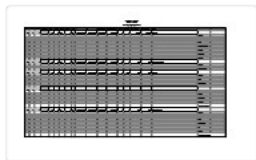
Excavation	Original Crew	Catalogue Crew	Crew
101-104	1000/2000	1000/2000	Lovstrom Locale
101-104	1000/2000	1000/2000	Lovstrom Locale
101-104	1000/2000	1000/2000	Lovstrom Locale
101-104	1000/2000	1000/2000	Lovstrom Locale

Formal Excavation in 1988 and 1989

3.5.2.1_Sum.pdf

 Read PDF

 Download PDF



Lovstrom Block D 1988 - artifact catalogue

<http://archives.brandonu.ca/en/permalink/descriptions12564>

Part Of: RG 7 Beverley Nicholson fonds

Description Level: sub sub sub series

Series Number: 3.5.1.4

Accession Number: 1-2010

GMD: textual records

Date Range: 1988

Physical Description: 135 pages

Material Details: PDF

History /

Biographical:

Artifact catalogue containing records from the excavation units 88, 91, 92, and 94 at Lovstrom Block D. The catalogue contains 719 records.


Scope and Content:

Spreadsheet containing information about the artifacts recovered, including: unit, level, artifact number, catalogue number, depth, co-ordinates, entry date, date recovered, count, weight, UTM co-ordinates, notes (excavators initials and comments) and artifact identification.

Name Access: Lovstrom Block D 1988 - artifact catalogue

Subject Access: Archaeology
Lovstrom locale
Lovstrom Block D

Documents



3.5.2.4_LovCat_D_88.pdf

 Read PDF

 Download PDF



Lovstrom Block E - summary

<http://archives.brandonu.ca/en/permalink/descriptions12567>

Part Of: RG 7 Beverley Nicholson fonds

Description Level: Sub-series

Series Number: 3.6

Accession Number: 1-2010

GMD: multiple media

Date Range: 1987 - 1991

History /

Biographical:

This site is situated in a naturally sheltered area with a low rise to the east and south partly encircling a flat area open to the west. Present natural vegetation is an open oak forest with a light understory of saskatoon, hazelnut, poison ivy and sarsaparilla. It is situated on the till plain at the upper end of a ravine leading to Jock's Creek.

Two test units six meters apart were excavated in 1987 and produced cultural materials which warranted a block excavation, so seven contiguous 1m² units were then opened. These units proved to be very productive of cultural remains. Subsequent excavations in 1988 increased the number of excavated units to 21. In 1991 a further eight units were excavated for a total of 29 excavations and two test units. Excavations went deeper in this block than in Blocks C or B. Remains from the block included bison bone, bone tools, fire-cracked rock, ceramics, lithics including tools and debitage and a hearth. Another occupation was recovered in 1991 containing a hearth and living floor.

Radiocarbon samples have produced two distinct sets of radiocarbon dates from 1987 and 1988 excavations. There appears to be two or possibly three cultural horizons definable within this block.

An upper cultural horizon, located between 14-21 cm below surface, contains large bison bone and fire-cracked rock dating to 465/100B.P from XU 128.

A lower horizon in the 20-25 cm level contained FCR, bison bone and lithic scatter that was dated to 675/70 B.P. from XU 122 and 715/110 from XU 114.

Scope and Content:

Sub-series has been divided into sub sub series including: Lovstrom Block E 1987, Lovstrom Block E 1988 and Lovstrom Block E 1991.

Name Access: Lovstrom Block E - summary

Subject Access: Archaeology
Lovstrom locale
Lovstrom Block E



Lovstrom Block E 1987 - site co-ordinates

<http://archives.brandonu.ca/en/permalink/descriptions12569>

Part Of: RG 7 Beverley Nicholson fonds

Description Level: sub sub sub series

Series Number: 3.6.1.1

Accession Number: 1-2010

GMD: multiple media

Date Range: 1987

Material Details: Field journals have been scanned in multi-page PDF files. Artifact catalogues are PDF files in spreadsheet format. Photographs are in jpeg format.

History /

Biographical:

Large scale excavations of five block sites took place in 1987 under the direction of Bev Nicholson with Jane Gibson as crew chief. Block E consisted of 7 excavation units.

Scope and Content:

Sub-sub-sub series contains: Summary information of field methodology, number and co-ordinates of excavations, personnel and their staff position.

Name Access: Lovstrom Block E 1987 - site co-ordinates

Subject Access: Archaeology
Lovstrom locale
Lovstrom Block E

Documents

ABC W & L Lovstrom Locale 1987

ABC Lovstrom Block E


ABC Lovstrom Block E 1987


ABC Summary Information:


Large scale excavations of five block sites took place in 1987 under the direction of Bev Nicholson with Jane Gibson as crew chief. Block E consisted of 7 excavation units. The initial plan was established as 1987, a subsequent plan with the co-ordinates of 1987/1988 was used to further the excavation. The plan was revised and 1987/1988 was replaced as 1987/1988.

Excavation	Original Context	Catalogue Context	Crew
101	2010/1987	2010/1987	Bev Nicholson/Jane Gibson
102	2010/1987	2010/1987	Bev Nicholson
103	2010/1987	2010/1987	Bev Nicholson
104	2010/1987	2010/1987	Bev Nicholson
105	2010/1987	2010/1987	Bev Nicholson
106	2010/1987	2010/1987	Bev Nicholson
107	2010/1987	2010/1987	Bev Nicholson

3.6.1.1_Sum.pdf

 Read PDF

 Download PDF



Lovstrom Block E 1987 - artifact catalogue

<http://archives.brandonu.ca/en/permalink/descriptions12582>

Part Of: RG 7 Beverley Nicholson fonds

Description Level: sub sub sub series

Series Number: 3.6.1.4

Accession Number: 1-2010

GMD: textual records

Date Range: 1987

Physical Description: 278 pages

Material Details: PDF

History /

Biographical:

Artifact catalogue containing records from the excavation at Lovstrom Block E 1987. The catalogue contains 1347 records.


Scope and Content:

Spreadsheet containing information about the artifacts recovered, including: unit, level, artifact number, catalogue number, depth, co-ordinates, entry date, date recovered, count, weight, UTM co-ordinates, notes (excavators initials and comments) and artifact identification.

Name Access: Lovstrom Block E 1987 - artifact catalogue

Subject Access: Archaeology
Lovstrom locale
Lovstrom Block E

Documents



3.6.1.4_LovCat_E_87.pdf

 Read PDF

 Download PDF



Lovstrom Block E 1988 - site co-ordinates

<http://archives.brandonu.ca/en/permalink/descriptions12591>

Part Of: RG 7 Beverley Nicholson fonds

Description Level: sub sub sub series

Series Number: 3.6.2.1

Accession Number: 1-2010

GMD: multiple media

Date Range: 1988

Material Details: Field journals have been scanned in multi-page PDF files. Artifact catalogues are PDF files in spreadsheet format. Photographs are in jpeg format.

History /

Biographical:

Large scale excavations of four block sites took place in 1988 under the direction of Bev Nicholson with Ian Kuijt as crew chief. Block E consisted of 14 additional excavation units.

Scope and Content:

Sub-sub-sub series contains: Summary information of field methodology, number and co-ordinates of excavations, personnel and their staff position.

Name Access: Lovstrom Block E 1988 - site co-ordinates

Subject Access: Archaeology
Lovstrom locale
Lovstrom Block E

Documents

ABC W & L Lovstrom Locale 1988

ABC Lovstrom Block E

ABC 3 Summary Information

Large scale excavations of four block sites took place in 1988 under the direction of Bev Nicholson with Ian Kuijt as crew chief. Block E consisted of 14 additional excavation units. The total dataset was established on 05/05/10, a subsequent dataset with the coordinates of 05/05/2010 was used to further complete the dataset.

Excavation	Original Crew	Category Crew	Crew
101 101	20100101	20100101	Philip M
101 102	20100102	20100102	James Lovstrom/Alfreda Blom
101 103	20100103	20100103	Elton Lovstrom
101 104	20100104	20100104	Elton Lovstrom
101 105	20100105	20100105	Sharon Lovstrom
101 106	20100106	20100106	Ian Lovstrom/Donna
101 107	20100107	20100107	Ian Lovstrom/Donna
101 108	20100108	20100108	Lois Lovstrom
101 109	20100109	20100109	Sharon Lovstrom
101 110	20100110	20100110	Sharon Lovstrom
101 111	20100111	20100111	Sharon Lovstrom
101 112	20100112	20100112	Sharon Lovstrom
101 113	20100113	20100113	Sharon Lovstrom
101 114	20100114	20100114	Sharon Lovstrom
101 115	20100115	20100115	Sharon Lovstrom
101 116	20100116	20100116	Sharon Lovstrom
101 117	20100117	20100117	Sharon Lovstrom
101 118	20100118	20100118	Sharon Lovstrom
101 119	20100119	20100119	Sharon Lovstrom
101 120	20100120	20100120	Sharon Lovstrom
101 121	20100121	20100121	Sharon Lovstrom
101 122	20100122	20100122	Sharon Lovstrom
101 123	20100123	20100123	Sharon Lovstrom
101 124	20100124	20100124	Sharon Lovstrom
101 125	20100125	20100125	Sharon Lovstrom
101 126	20100126	20100126	Sharon Lovstrom
101 127	20100127	20100127	Sharon Lovstrom
101 128	20100128	20100128	Sharon Lovstrom
101 129	20100129	20100129	Sharon Lovstrom
101 130	20100130	20100130	Sharon Lovstrom
101 131	20100131	20100131	Sharon Lovstrom
101 132	20100132	20100132	Sharon Lovstrom
101 133	20100133	20100133	Sharon Lovstrom
101 134	20100134	20100134	Sharon Lovstrom
101 135	20100135	20100135	Sharon Lovstrom
101 136	20100136	20100136	Sharon Lovstrom
101 137	20100137	20100137	Sharon Lovstrom
101 138	20100138	20100138	Sharon Lovstrom
101 139	20100139	20100139	Sharon Lovstrom
101 140	20100140	20100140	Sharon Lovstrom
101 141	20100141	20100141	Sharon Lovstrom
101 142	20100142	20100142	Sharon Lovstrom
101 143	20100143	20100143	Sharon Lovstrom
101 144	20100144	20100144	Sharon Lovstrom
101 145	20100145	20100145	Sharon Lovstrom
101 146	20100146	20100146	Sharon Lovstrom
101 147	20100147	20100147	Sharon Lovstrom
101 148	20100148	20100148	Sharon Lovstrom
101 149	20100149	20100149	Sharon Lovstrom
101 150	20100150	20100150	Sharon Lovstrom
101 151	20100151	20100151	Sharon Lovstrom
101 152	20100152	20100152	Sharon Lovstrom
101 153	20100153	20100153	Sharon Lovstrom
101 154	20100154	20100154	Sharon Lovstrom
101 155	20100155	20100155	Sharon Lovstrom
101 156	20100156	20100156	Sharon Lovstrom
101 157	20100157	20100157	Sharon Lovstrom
101 158	20100158	20100158	Sharon Lovstrom
101 159	20100159	20100159	Sharon Lovstrom
101 160	20100160	20100160	Sharon Lovstrom
101 161	20100161	20100161	Sharon Lovstrom
101 162	20100162	20100162	Sharon Lovstrom
101 163	20100163	20100163	Sharon Lovstrom
101 164	20100164	20100164	Sharon Lovstrom
101 165	20100165	20100165	Sharon Lovstrom
101 166	20100166	20100166	Sharon Lovstrom
101 167	20100167	20100167	Sharon Lovstrom
101 168	20100168	20100168	Sharon Lovstrom
101 169	20100169	20100169	Sharon Lovstrom
101 170	20100170	20100170	Sharon Lovstrom
101 171	20100171	20100171	Sharon Lovstrom
101 172	20100172	20100172	Sharon Lovstrom
101 173	20100173	20100173	Sharon Lovstrom
101 174	20100174	20100174	Sharon Lovstrom
101 175	20100175	20100175	Sharon Lovstrom
101 176	20100176	20100176	Sharon Lovstrom
101 177	20100177	20100177	Sharon Lovstrom
101 178	20100178	20100178	Sharon Lovstrom
101 179	20100179	20100179	Sharon Lovstrom
101 180	20100180	20100180	Sharon Lovstrom
101 181	20100181	20100181	Sharon Lovstrom
101 182	20100182	20100182	Sharon Lovstrom
101 183	20100183	20100183	Sharon Lovstrom
101 184	20100184	20100184	Sharon Lovstrom
101 185	20100185	20100185	Sharon Lovstrom
101 186	20100186	20100186	Sharon Lovstrom
101 187	20100187	20100187	Sharon Lovstrom
101 188	20100188	20100188	Sharon Lovstrom
101 189	20100189	20100189	Sharon Lovstrom
101 190	20100190	20100190	Sharon Lovstrom
101 191	20100191	20100191	Sharon Lovstrom
101 192	20100192	20100192	Sharon Lovstrom
101 193	20100193	20100193	Sharon Lovstrom
101 194	20100194	20100194	Sharon Lovstrom
101 195	20100195	20100195	Sharon Lovstrom
101 196	20100196	20100196	Sharon Lovstrom
101 197	20100197	20100197	Sharon Lovstrom
101 198	20100198	20100198	Sharon Lovstrom
101 199	20100199	20100199	Sharon Lovstrom
101 200	20100200	20100200	Sharon Lovstrom
101 201	20100201	20100201	Sharon Lovstrom
101 202	20100202	20100202	Sharon Lovstrom
101 203	20100203	20100203	Sharon Lovstrom
101 204	20100204	20100204	Sharon Lovstrom
101 205	20100205	20100205	Sharon Lovstrom
101 206	20100206	20100206	Sharon Lovstrom
101 207	20100207	20100207	Sharon Lovstrom
101 208	20100208	20100208	Sharon Lovstrom
101 209	20100209	20100209	Sharon Lovstrom
101 210	20100210	20100210	Sharon Lovstrom
101 211	20100211	20100211	Sharon Lovstrom
101 212	20100212	20100212	Sharon Lovstrom
101 213	20100213	20100213	Sharon Lovstrom
101 214	20100214	20100214	Sharon Lovstrom
101 215	20100215	20100215	Sharon Lovstrom
101 216	20100216	20100216	Sharon Lovstrom
101 217	20100217	20100217	Sharon Lovstrom
101 218	20100218	20100218	Sharon Lovstrom
101 219	20100219	20100219	Sharon Lovstrom
101 220	20100220	20100220	Sharon Lovstrom
101 221	20100221	20100221	Sharon Lovstrom
101 222	20100222	20100222	Sharon Lovstrom
101 223	20100223	20100223	Sharon Lovstrom
101 224	20100224	20100224	Sharon Lovstrom
101 225	20100225	20100225	Sharon Lovstrom
101 226	20100226	20100226	Sharon Lovstrom
101 227	20100227	20100227	Sharon Lovstrom
101 228	20100228	20100228	Sharon Lovstrom
101 229	20100229	20100229	Sharon Lovstrom
101 230	20100230	20100230	Sharon Lovstrom
101 231	20100231	20100231	Sharon Lovstrom
101 232	20100232	20100232	Sharon Lovstrom
101 233	20100233	20100233	Sharon Lovstrom
101 234	20100234	20100234	Sharon Lovstrom
101 235	20100235	20100235	Sharon Lovstrom
101 236	20100236	20100236	Sharon Lovstrom
101 237	20100237	20100237	Sharon Lovstrom
101 238	20100238	20100238	Sharon Lovstrom
101 239	20100239	20100239	Sharon Lovstrom
101 240	20100240	20100240	Sharon Lovstrom
101 241	20100241	20100241	Sharon Lovstrom
101 242	20100242	20100242	Sharon Lovstrom
101 243	20100243	20100243	Sharon Lovstrom
101 244	20100244	20100244	Sharon Lovstrom
101 245	20100245	20100245	Sharon Lovstrom
101 246	20100246	20100246	Sharon Lovstrom
101 247	20100247	20100247	Sharon Lovstrom
101 248	20100248	20100248	Sharon Lovstrom
101 249	20100249	20100249	Sharon Lovstrom
101 250	20100250	20100250	Sharon Lovstrom
101 251	20100251	20100251	Sharon Lovstrom
101 252	20100252	20100252	Sharon Lovstrom
101 253	20100253	20100253	Sharon Lovstrom
101 254	20100254	20100254	Sharon Lovstrom
101 255	20100255	20100255	Sharon Lovstrom
101 256	20100256	20100256	Sharon Lovstrom
101 257	20100257	20100257	Sharon Lovstrom
101 258	20100258	20100258	Sharon Lovstrom
101 259	20100259	20100259	Sharon Lovstrom
101 260	20100260	20100260	Sharon Lovstrom
101 261	20100261	20100261	Sharon Lovstrom
101 262	20100262	20100262	Sharon Lovstrom
101 263	20100263	20100263	Sharon Lovstrom
101 264	20100264	20100264	Sharon Lovstrom
101 265	20100265	20100265	Sharon Lovstrom
101 266	20100266	20100266	Sharon Lovstrom
101 267	20100267	20100267	Sharon Lovstrom
101 268	20100268	20100268	Sharon Lovstrom
101 269	20100269	20100269	Sharon Lovstrom
101 270	20100270	20100270	Sharon Lovstrom
101 271	20100271	20100271	Sharon Lovstrom
101 272	20100272	20100272	Sharon Lovstrom
101 273	20100273	20100273	Sharon Lovstrom
101 274	20100274	20100274	Sharon Lovstrom
101 275	20100275	20100275	Sharon Lovstrom
101 276	20100276	20100276	Sharon Lovstrom
101 277	20100277	20100277	Sharon Lovstrom
101 278	20100278	20100278	Sharon Lovstrom
101 279	20100279	20100279	Sharon Lovstrom
101 280	20100280	20100280	Sharon Lovstrom
101 281	20100281	20100281	Sharon Lovstrom
101 282	20100282	20100282	Sharon Lovstrom
101 283	20100283	20100283	Sharon Lovstrom
101 284	20100284	20100284	Sharon Lovstrom
101 285	20100285	20100285	Sharon Lovstrom
101 286	20100286	20100286	Sharon Lovstrom
101 287	20100287	20100287	Sharon Lovstrom
101 288	20100288	20100288	Sharon Lovstrom
101 289	20100289	20100289	Sharon Lovstrom
101 290	20100290	20100290	Sharon Lovstrom
101 291	20100291	20100291	Sharon Lovstrom
101 292	20100292	20100292	Sharon Lovstrom
101 293	20100293	20100293	Sharon Lovstrom
101 294	20100294	20100294	Sharon Lovstrom
101 295	20100295	20100295	Sharon Lovstrom
101 296	20100296	20100296	Sharon Lovstrom
101 297	20100297	20100297	Sharon Lovstrom
101 298	20100298	20100298	Sharon Lovstrom
101 299	20100299	20100299	Sharon Lovstrom
101 300	20100300	20100300	Sharon Lovstrom
101 301	20100301	20100301	Sharon Lovstrom
101 302	20100302	20100302	Sharon Lovstrom
101 303	20100303	20100303	Sharon Lovstrom
101 304	20100304	20100304	Sharon Lovstrom
101 305	20100305	20100305	Sharon Lovstrom
101 306	20100306	20100306	Sharon Lovstrom
101 307	20100307	20100307	Sharon Lovstrom
101 308	20100308	20100308	Sharon Lovstrom
101 309	20100309	20100309	Sharon Lovstrom
101 310	20100310	20100310	Sharon Lovstrom
101 311	20100311	20100311	Sharon Lovstrom
101 312	20100312	20100312	Sharon Lovstrom
101 313	20100313	20100313	Sharon Lovstrom
101 314	20100314	20100314	Sharon Lovstrom
101 315	20100315	20100315	Sharon Lovstrom
101 316	20100316	20100316	Sharon Lovstrom
101 317	20100317	20100317	Sharon Lovstrom
101 318	20100318	20100318	Sharon Lovstrom
101 319	20100319	20100319	Sharon Lovstrom
101 320	20100320	20100320	Sharon Lovstrom
101 321	20100321	20100321	Sharon Lovstrom
101 322	20100322	20100322	



Crepeelee site 2004 - summary information

<http://archives.brandonu.ca/en/permalink/descriptions11726>

Part Of: RG 7 Beverley Nicholson fonds

Description Level: sub sub sub series

Series Number: 1.2.2.1

Accession Number: 1-2010

GMD: multiple media

Date Range: 2004

Material Details: Field journals have been scanned in multi-page PDF files. Artifact catalogues are PDF files in spreadsheet format. Photographs are in jpeg format.

History /

Biographical:

The Crepeelee site was identified from the results of the Casselman survey and excavated in 2003. Further units 1 to 8 were excavated in 2004. Funding was through the SCAPE project, directed by Dr. Bev Nicholson. The site was excavated by Crew Chief Tomasin Playford and crew.

Scope and Content:

Sub-sub-sub series contains: Summary information of field methodology, number and co-ordinates of excavations, personnel and their staff position.

Name Access: Crepeelee site 2004 - summary information

Subject Access: Archaeology
Crepeelee locale
Crepeelee site DiMe-29
Crepeelee site 2004

Documents

ARCH 1.1 Crepeelee Locale
1.2 Crepeelee Site DiMe-29
1.2.2 Crepeelee 2004
1.2.2.1 Summary Information

Crew Chief: Tomasin Playford with Crew of: Andrea Richards, Sarah Gordon, Sherry Lefebvre, Eric Cross

Excavation Unit	Coordinates	Excavator
Unit 1	4504N 31W	Andrea Richards
Unit 2	4504N 31W	Sarah Gordon
Unit 3	4504N 31W	Tomasin Playford
Unit 4	4504N 31W	Sherry Lefebvre
Unit 5	4504N 31W	Andrea Richards
Unit 6	4504N 31W	Eric Cross
Unit 7	4504N 31W	Tomasin Playford
Unit 8	4504N 31W	Sherry Lefebvre
Unit 9	4702N 30W	Tomasin Playford
Unit 10	4702N 30W	Sherry Lefebvre

After excavation the units 1 and 10 were consolidated separately from the Crepeelee site and were re-excavated by Gordon in 2004. The Crepeelee site was re-excavated by Gordon in 2004. The Crepeelee site was re-excavated by Gordon in 2004. The Crepeelee site was re-excavated by Gordon in 2004.

1.2.2.1_C04_Summary.pdf

Read PDF

Download PDF



Crepeelee site 2005 - field journals

<http://archives.brandonu.ca/en/permalink/descriptions11727>

Part Of: RG 7 Beverley Nicholson fonds
Description Level: sub sub sub series
Series Number: 1.2.3.2
Accession Number: 1-2010
GMD: multiple media
Date Range: 2005
Material Details: Field journals have been scanned in multi-page PDF files.

History /

Biographical:

In 2005 the Brandon University Field School was held at both the Crepeelee and Graham sites in the Crepeelee locale.

At the Crepeelee site nine units were excavated (XU10-16 & 20, 21). Units 20 & 21 were referred to as Meadow in the notes but are considered part of the larger site based on recoveries.

Denise Ens instructed the school and James Graham was teaching assistant. Field journals were kept by both instructors.

Scope and Content:

Record of daily observations at the site including: excavation methods, items recovered, features, local environment and weather.

Name Access: Crepeelee site 2005 - field journals
Subject Access: Archaeology
Crepeelee locale
Crepeelee site DiMe-29
Crepeelee site 2005