

S. J. McKee Archives



Series I: Library Activities

<http://archives.brandonu.ca/en/permalink/descriptions2>

Part Of: Brandon University Photograph Collection

Description Level: Series

Series Number: I

Start Date: 1940

End Date: 2000

Scope and Content:

This series contains three sub-series: Layouts & Furnishings, Receipt of Gifts, etc. and Archives. The first sub-series, Layouts and Furnishings, consists of photos of the Brandon College and University libraries from the 1940's to the present time. These photos highlight interesting areas of the library and include past and present library staff members. The second sub-series contains photos taken in the library during presentations of gifts, and other important events, such as the naming of the Robbins Library. The third sub-series contains photos taken in the McKee Archives, at its former location in the Jeff Umphrey Building, and since 1997, in its new location on the mezzanine floor of the John E. Robbins Library.



ARCH 2: North Lauder locale

<http://archives.brandonu.ca/en/permalink/descriptions12079>

Part Of: RG 7 Beverley Nicholson fonds

Description Level: Series

Series Number: 2

Accession Number: 1-2010

GMD: multiple media

Date Range: 1997 to present

History /

Biographical:

ARCH 2: North Lauder Locale

The North Lauder locale has a long archaeological and geological history that is important for understanding the forces that shaped the region. Archaeological research in the locale shows that the area has been occupied by humans for at least the past 6,500 years. Environmental forces provided an area of diverse resources that attracted early peoples.

Environment of the Lauder Sandhills

The North Lauder locale is part of the greater Lauder Sandhills area. The glaciers that covered this region began to recede approximately 11,000 years ago leaving a large lake known as glacial Lake Hind. The Souris River, the Lauder Sandhills and the Oak Lake Aquifer are remnants of the environmental and geological forces that shaped the region.

The Lauder Sandhills region is characterized by a landscape of sand sheets and stabilized sand dunes interspersed with a variety of wetlands. This complex topographic and hydrological situation favoured the development of an island mosaic of mixed forest, wetland and meadow, surrounded by mixed grass prairie. The result was a large, isolated ecotone which provided a rich variety of subsistence resources for hunter-gatherers.

Research in the Lauder Sandhills

Archaeologists from Brandon University have been conducting research in the Lauder Sandhills since 1991. Research in the North Lauder locale has focused on the Atkinson site, a 6,500 year old hunter-gatherer site and Flintstone Hill.

The Atkinson site

The Atkinson site is one of the oldest excavated sites in Manitoba and has been Radiocarbon dated to 6,500 years before present. The Atkinson site is located on the bank of the Souris River and was discovered when a hearth (fire pit) was seen eroding out of the bank. Based on the date of the site and the kind of lithics (stone tools) present it is considered a Gowen occupation. The Atkinson site is evidence that bison hunters were active on the northern plains at a very early date. Similar sites have also been found on the High Plains in the U.S. and are referred to as the Mummy Cave Complex.

The Atkinson Site is of great importance as it is the first undisturbed site of this type to be excavated in Manitoba and extends the range of these sites south and east from the type-sites in central Saskatchewan.

Flintstone Hill

The geomorphology of the glacial Lake Hind Basin over the past 11,000 years is known primarily through the study of a cut bank along the Souris River. Flint Stone Hill contains the most complete stratigraphic record for the post-glacial period on the northern plains. The site has been extensively studied by geoarchaeologists, geologists and paleoenvironmentalists over many years and their findings have contributed to our understanding of the region.

The North Lauder locale Borden designations of Atkinson site DiMe-27 and Flintstone Hill site DiMe-26.

Borden System

Archaeological sites in Canada are identified by the Borden system, which is a uniform site designation system. The country is divided into grids based on latitude and longitude in blocks of 10 x 20 minutes. The first 4 letters indicate the block and the following numbers indicate the actual site. For example the area of the Lauder Sandhills in southwestern Manitoba is identified by the letters DM and the North Lauder locale within that area is DiMe. The Atkinson site is DiMe-27 and the Flintstone Hill site DiMe-26. As new sites are discovered they will be numbered sequentially.

Scope and Content:

The Series has been divided into two sub-series, including (1) Atkinson site DiMe-27 and Flintstone Hill site DiMe-26.

Name Access: North Lauder locale
Subject Access: Archaeology
Atkinson site DiMe-27

Arrangement:

Series is arranged by site and by year of field work.



ARCH 3: Lovstrom locale

<http://archives.brandonu.ca/en/permalink/descriptions12406>

Part Of: RG 7 Beverley Nicholson fonds

Description Level: Series

Series Number: 3

Accession Number: 1-2010

GMD: multiple media

Date Range: 1985 to 1991

History /

Biographical:

The Lovstrom locale first came to the attention of Dr. Nicholson through conversations with landowners Mr. and Mrs. Herb Lovstrom in 1985. Lovstrom is a multi-component archaeological locale located 25km south of Brandon overlooking the Souris River channel. The landowner's surface collection and the presence of bone and artifacts in a cultivated field indicated the presence of one or more sites.

Limited testing was conducted in 1985 and 1986, followed by major excavations in 1987, 1988 and 1991. Eight sites of block excavations with a total of 132 1m² excavation units were completed. The locale area extends approximately 500m north from the edge of the Souris Valley escarpment and over 200m east from the Jock's Creek escarpment.

Physical and biological environment As has been noted above, the locale is bounded on the south by the Souris channel and on the west by the incised channel of Jock's Creek and a till plain extends to the north and the east. This plain is characterized by buff colored glacial till with numerous rocks embedded in the surface. Surrounding these rocky knolls are dark-soil hollows where the various cultural occupations are found. The depth of the topsoil layer suggests a long term grassland cover with the present oak forest likely developing in historic times due to the elimination of bison grazing and the controlling of prairie fires in late historic times. A small cleared patch of farmland is found within the boundaries of the locale area. This area has provided a substantial surface collection of artifacts.

Present vegetation in the area is a mosaic of aspen/oak forest groves and mesic grass prairie that includes introduced species such as brome grass. In poorly drained areas, willow and red osier dogwood are present. The Lovstrom locale is found in a forested area dominated by oak with an under story of saskatoon, chokecherry, pin cherry, and hazelnut brush. Poison ivy is abundant as well as sarsaparilla.

The major faunal resources in Precontact times would have been bison, with elk and mule deer playing a minor role. Antelope may have been present also. Small animals included snowshoe hare, cottontails, porcupines and beaver. Canids, including wolf, coyote, fox and domesticated dog were present, as well as mustelids such as badger, mink, and weasel. Fragments from a fisher were also recovered in the excavations.

Summation.

The Lovstrom locale has eight sites. The sites were designated and excavated as Blocks A, B, C, D, E, F, G and H. Many of the sites are multi-occupations.

The Vickers materials are primarily confined to Blocks D, E, F, G and H. Vickers Focus materials overlie Blackduck/Duck Bay materials. Blackduck and Duck Bay materials are found in the lower levels of all excavation blocks and in most test units. The Vickers occupations at the Lovstrom locale, based upon ceramic wares and an overlapping of C14 dates, appear to have been contemporary with the Lowton type site to the east, near Belmont. A small protohistoric occupation was identified overlying part of Block D. Faunal remains are abundant with bison clearly dominating the assemblages. Lesser amounts of canid are present as well as small mammals including beaver, hare and mustelids. Small amounts of avian species are

also present.

Publications

Nicholson, B.A.

2011 The Role of Pocket Gophers (*Thomomys talpoides*) in Restructuring Stratigraphic Relationships at the Lovstrom Site. *Canadian Journal of Archaeology* 35:323-331.

Nicholson, Bev, Scott Hamilton, Matthew Boyd and Sylvia Nicholson

2008 A Late Plains Woodland Adaptive Strategy in the Northern Parklands: the Vickers Focus Forager-Horticulturists. Invited Paper for Papers in Northeastern Plains Prehistory, eds.

Michael G. Michlovic and Dennis L. Toom, *North Dakota Journal of Archaeology* Vol. 8:19-34.

Nicholson, Bev and Scott Hamilton

2001 Cultural Continuity and Changing Subsistence Strategies During the Late Precontact Period in Southwestern Manitoba. *Canadian Journal of Archaeology* 25:53-73.

Nicholson, Bev

1996 Plains Woodland Influx and the Blackduck Exodus in South-Western Manitoba During the Late Precontact Period. *Manitoba Archaeological Journal* 6(1):69-85.

Nicholson, Bev and Mary Malainey

1991 Report on the 1991 Field School Excavations at the Lovstrom Site (DjLx-1), Southwestern Manitoba. *Manitoba Archaeological Journal* 1(2): 51-93.

Nicholson, Bev and Jane Gibson

1990-91 Lovstrom Site Field Report, 1987 Excavations. *Saskatchewan Archaeology* 11&12:46-68.

Nicholson, Bev and Ian Kuijt

1990 Field Report and Interpretations of the 1988 Archaeological Excavations at the Lovstrom Site (DjLx-1) in Southwestern Manitoba. *North Dakota Journal of Archaeology* 4:166-205.

Nicholson, Bev

1990 Ceramic Affiliations and the Case for Incipient Horticulture in Southwestern Manitoba. *Canadian Journal of Archaeology* 14:33-60.

Nicholson, Bev

1986 The Lovstrom Site: Culture Contact in Prehistory. *Manitoba Archaeological Quarterly* 10(1):35-71.

Scope and Content:

The Series has been divided into nine sub-series, including (1) Survey (2) Block A; (3) Block B (4) Block C; (5) Block D; (6) Block E; (7) Block F; (8) Block G; (9) Block H

Name Access: Lovstrom locale

Subject Access: Archaeology
Lovstrom locale

Arrangement:

Series is arranged by site/block and by year of field work.



Joseph H. Hughes collection - Edwardian music sheets

<http://archives.brandonu.ca/en/permalink/descriptions8974>

Part Of: RG 5 Western Manitoba Manuscript Collection
Description Level: Series
Series Number: 3-1997.2
GMD: textual records
Notes: Initial processing Jessica Taylor (winter 2007).
Storage Range: Oversize storage drawers



Joseph H. Hughes collection - Hughes & Co. business correspondence

<http://archives.brandonu.ca/en/permalink/descriptions8975>

Part Of: RG 5 Western Manitoba Manuscript Collection
Description Level: Series
Series Number: 3-1997.3
Accession Number: 21-2008, 6-2009
GMD: textual records
Date Range: 1882-1920

History /

Biographical:

See collection level description of the Joseph H. Hughes collection for biographical information.

Custodial History:

See collection level description of the Joseph H. Hughes collection for custodial history.

Scope and Content:

Accession 1-2008 (32 cm textual records and 1 map; 1906-1916; predominant 1909-1915). As mayor, city Alderman and prominent city businessman, J.H. Hughes came into possession of many city government, civic, and business records during the first decade and a half of the twentieth century.

The accession consists of city records, information on contemporary city utility services and companies including tenders for the construction of the Brandon street railway, documents concerning grain elevators, lumber production, newspaper clippings, as well as personal and city correspondence - including a proposal from the Canadian Northern Railway to construct the Prince Edward Hotel.

Accession 6-2009 (2.26 m textual records; 1882-1920). Records in the accession deal with the business affairs of Hughes & Company. Accession also contains records related to the personal affairs of J.H. Hughes.

Records from 1882-1889; predominant 1882 include: business correspondence. Much of the correspondence is between Hughes and his business associates T.T. Atkinson and Mr. Kennedy at Rat Portage in Ontario. Mr. Bambridge, who ran the Souris Yard is also mentioned frequently. There is also correspondence related to the Reid Farm, Hughes' first commercial farming venture. Various documents are concerned with J.H. Ashtown Hardware, the Manitoba Government Immigration and Intelligence Office, Butler Paper & Co., Canadian Pacific Rail, Boston and Maine Rail, Keewatin Mills, Chemical Clothing, The Hudson's Bay Company,

Boston and Maine Rail, Keewauwin Mills, Charmichael Clothing, The Hudson's Bay Company and the City of Brandon

Records from 1889-1893 include: financial records including debts owed to or by J.H. Hughes & Company; correspondence between the company and partners and employees regarding the running of the lumber company in Brandon, Souris, Rat Portage and Rainy River (shipping of goods, camp supplies, maintenance of mills, ordering of goods, trade with other lumber companies); legal records pertaining to litigation regarding debts; correspondence with the Department of the Interior, the Department of Crown Lands, and the Department of Indian Affairs; correspondence regarding real estate in Brandon and land sales in the various regions of the lumber and grain company's operation; correspondence between J.H. Hughes and his brothers A.J. Hughes, Charles B. Hughes, his cousin J.R. Hughes and his father J.C. Hughes regarding both business and personal matters. Also includes telegraphs, postcards, magazine subscriptions, and Masonic brochures.

Records from 1893-1895 include: business correspondence between Hughes & Atkinson Co. and lumber suppliers in Ontario and the midwestern United States. The records deal with the activities of the company, including payment of accounts, ordering and shipping of lumber and lumber related goods.

Records from 1897-1901 include: business letters, postcards, telegrams and memorandum of the Hughes and Long Lumber Company.

Records from 1907, 1913-1915; predominant 1914 include: business correspondence, product information and legal correspondence generated and/or received during business activities. There are also a series of miscellaneous files containing material related to Brandon municipal politics.

Records from 1915 include: business and personal correspondence to Hughes & Company pertaining to the J.H. Hughes Lumber Co. and farming ventures in Saskatchewan.

Records from 1911-1920; predominant 1919 include: business receipts and correspondence of Hughes & Company under the management of Willard C. Hughes, as well as family correspondence that is both personal and business-related. Business activities are largely related to the company's rental property in Brandon and farms in south eastern Saskatchewan, including Storybooks, ASK. It also includes some correspondence related to the Brandon Board of Trade and Civics (Willard Hughes was Chairman of the Power Committee). Records also include correspondence urging the province to construct an electrical transmission line to Brandon from Winnipeg, the possibility of a detachment of the Royal North West Mounted Police re-locating to Brandon, the operation of the Soldiers Re-Settlement Board, and the vacating of the Winter Fair building, which had been used to house interned World War I prisoners starting in the spring of 1915. References to the Winnipeg General Strike of 1919 and the Teamsters Strike in Brandon of 1919 also occur in the correspondence.

Notes:	Accession 21-2008 was processed and described as part of a Historiography class assignment in September and October 2008. The fonds was broken down into smaller components (1-3 boxes of records) spanning a few years and each student was assigned all the records in a particular time frame. Description by Christy Henry, Tom Mitchell, Andrew Dagley, Jill Sutherland, Laurel Neustaedter, Kylie Staslia, Tim Banman, Christine Shumay, Aimee Brown and Erica Smith.
Finding Aid:	Inventory for Accession 1-2008.
Storage Location:	2008 accessions



Lawrence Stuckey slide collection

<http://archives.brandonu.ca/en/permalink/descriptions9512>

Part Of: RG 11 Lawrence Stuckey fonds
Description Level: Series
Series Number: 2
Accession Number: 1-2002
GMD: graphic
Date Range: 1954-1982
Physical Description: approximately 3838 colour slides

History /

Biographical:

For history/bio information see the collection level description of the Lawrence Stuckey collection.

Custodial History:

For custodial history see the collection level description of the Lawrence Stuckey collection.

Scope and Content:

Series consists of slides created from photographs taken by Lawrence Stuckey during his travels throughout Manitoba, other parts of Canada and the United States. Although Lawrence and his wife Mavis travelled for pleasure, their destinations were often chosen deliberately to enable Lawrence to explore and photograph specific landscapes, flora and fauna.


Name Access:

Glendenning
Assiniboine River
Souris River
Sidney
Manitoba
Whiteshell
Carberry Hills
Baldhead Hills
Sprucewoods
Duck Mountains
Rosburn
Thompson
Kelsey Trail
E.T. Seton Park
Steeprock Bay
Steeprock River
Flin Flon
Rocky Lake
Lake Winnipegosis
Turtle Mountains
Riding Mountain National Park
Moon Lake
Lake Katherine
Clear Lake
Arrowhead Trail
B&B Trail

Ominik Trail
Gorge Creek
Scarborough
Ontario
Edwards Gardens
Royal Botanical Gardens
Prince Albert
Saskatoon
Lake Madge
Winnipeg
Saskatchewan
International Peace Gardens
South Dakota
Black Hills
North Dakota
Quebec
Kenora
Qu'Appelle Valley
Theodore Roosevelt National Monument
Toronto
Point Pelee
Port Dover
Windsor
Yellowstone National Park
Wyoming
Ottawa
Scotsbluff
Nebraska
Mt. Evans Road
Colorado
Berthoud Pass
Milner Pass
Dinosaur Park
Trail Ridge
Rollins Pass
Grand Teton
Beartooth Pass
Craters of the Moon
Idaho
Medicine Bow National Fort
Michigan
Wisconsin
Quebec City
Mont. Tremblant Park
Sugar Camp

Satine-Anne-de-Bellevue Canal
Montreal
Banff National Park
Larch Valley
Sentinel Pass
Lake Louise
Moraine Lake
Athabaska River
Plain of Six
Columbia Icefields
Bow River
Victoria Glacier
Yoho Pass
Yoho National Park
Wapta Falls
Hoodoo Park
Waterfall Valley
Highline Trail
Burgess Pass
Takakaw Falls
Kicking Horse
Skyline Trail
Waterton Lakes National Park
Emerald Lake
Yoho Valley
Twin Falls Creek
Trans Canada Highway

Subject Access:	geographic features
	manmade geographic features
	natural geographic features
	political geographic features
	natural phenomena
	natural waterways
	bridges
	canals
	mines
	roads
	trails
	monuments
	historical markers
	lakes
	mountains
	national parks
	parks
	hills
	valleys
	Rivers
	cities
	towns
	landscapes
	creeks
	gardens
	Plants
	trees
	badlands
	glaciers
	icefields
	hoodoos
	waterfalls
	beaches
	forests
Accruals:	Additional slides of flora and fauna taken by Stuckey during his travels are housed in the McKee Archives. Those slides are unprocessed at present.
Repro Restriction:	The McKee Archives is the copyright holder for the Stuckey materials.
Storage Location:	Lawrence Stuckey collection



Lawrence Stuckey slides

<http://archives.brandonu.ca/en/permalink/descriptions9523>

Part Of: RG 11 Lawrence Stuckey fonds

Creator: Lawrence Stuckey

Description Level: Box

Series Number: 2

File Number: 1

Accession Number: 1-2002

GMD: graphic

Date Range: 1955-1980

Physical Description: 411 colour slides

History /

Biographical:

For history/bio information see the collection level description of the Lawrence Stuckey collection.

Custodial History:

For custodial history see the collection level description of the Lawrence Stuckey collection.

Scope and Content:

Box contains the following slides:

Glendenning (10): October 5, 1980

Assiniboine River (37): July 14, 1963 to December 25, 1979

Souris River (57): 1962 to August 16, 1977

Manitoba Harvest Scenes and Manitoba Autumn Colours (129): March 4, 1962 to October 4, 1979

Manitoba Sidney - Firdale (4): September 5, 1976 to September 19, 1976

Manitoba Whiteshell (18): August 23, 1959 to June 23, 1974

Small Rivers & Creeks (27): 1955 to April 17, 1977

Manitoba Carberry Hills (Onah) (25): Fall 1976

Manitoba Baldhead Hills (26) October 6, 1968 to August 21, 1979

Manitoba Sprucewoods (48): August 23, 1964 to June 9, 1976

Manitoba Winter (30): August 23, 1959 to June 25, 1974

Notes: Slide descriptions are as follows: Location (Number of Slides): Date of slides. Information on each slide was provided by Stuckey.

Accruals: Additional slides of flora and fauna taken by Stuckey during his travels are housed in the McKee Archives. Those slides are unprocessed at present.

Repro Restriction: The McKee Archives is the copyright holder for the Stuckey materials.

Storage Location: Lawrence Stuckey collection
Series 2: Lawrence Stuckey slide collection



Lawrence Stuckey slides

<http://archives.brandonu.ca/en/permalink/descriptions9524>

Part Of: RG 11 Lawrence Stuckey fonds

Creator: Lawrence Stuckey

Description Level: Box

Series Number: 2

File Number: 2

Accession Number: 1-2002

GMD: graphic

Date Range: 1958-1979

Physical Description: 411 colour slides

History /

Biographical:

For history/bio information see the collection level description of the Lawrence Stuckey collection.

Custodial History:

For custodial history see the collection level description of the Lawrence Stuckey collection.

Scope and Content:

Box contains the following slides:

Manitoba North & West of Brandon (20): July 11, 1962 to June 26, 1979

Northwest Brandon, Duck Mountains Rossburn (26): May 17, 1964 to August 4, 1971

Manitoba Winter & Spring (25): April 30, 1961 to February 24, 1974

Manitoba Routes to Thompson (22): July 3, 1972 to June 24, 1973

Manitoba Kelsey Trail (46): May 17, 1964 to June 22, 1973

Manitoba East of Winnipeg (14): July 5, 1964 to July 1, 1970

Manitoba E.T. Seton Park (18): July 15, 1962 to August 8, 1965

Steeprock Bay & River (6): May 17, 1964 to June 21, 1973

Flin Flon, Manitoba (10): July 31, 1966 to July 4, 1972

Rocky Lake, Manitoba (18): July 31, 1966 to June 22, 1973

Manitoba South of Brandon (8): May 31, 1961 to October 6, 1963

Manitoba Lake Winnipegosis (12): July 27, 1958 to June 21, 1973

Manitoba Natural Impressions (50): July 16, 1965 to October 19, 1975

Manitoba Turtle Mountains (50): July 25, 1962 to July 12, 1972

Riding Mountain Moon Lake (23): July 10, 1966 to September 30, 1973

Riding Mountain Lake Katherine (14): July 4, 1973 to September 2, 1973


Riding Mountain Southwest Shore (22): July 17, 1966 to June 29, 1974

Notes: Slide descriptions are as follows: Location (Number of Slides): Date of slides. Information on each slide was provided by Stuckey.

Accruals: Additional slides of flora and fauna taken by Stuckey during his travels are housed in the McKee Archives. Those slides are unprocessed at present.

Repro Restriction: The McKee Archives is the copyright holder for the Stuckey materials.

Storage Location: Lawrence Stuckey collection
Series 2: Lawrence Stuckey slide collection



Lawrence Stuckey slides

<http://archives.brandonu.ca/en/permalink/descriptions9525>

Part Of: RG 11 Lawrence Stuckey fonds

Creator: Lawrence Stuckey

Description Level: Box

Series Number: 2

File Number: 3

Accession Number: 1-2002

GMD: graphic

Date Range: 1954-1981

Physical Description: 401 colour slides

History /
Biographical:

For history/bio information see the collection level description of the Lawrence Stuckey collection.

Custodial History:

For custodial history see the collection level description of the Lawrence Stuckey collection.

Scope and Content:

Box contains the following slides:

Riding Mountains Ice in Clear Lake (22): May 12, 1965 to May 5, 1968

Riding Mountain Arrowhead Trail (7): August 1, 1971 to July 15, 1972

Riding Mountain B&B Trail (8): September 23, 1973 to September 30, 1973

Riding Mountain Ominik Trail (11): July 15, 1972 to October 8, 1972

Miscellaneous Horticulture Ontario 80-81: May 26, 1980 to May 10, 1981

Scarborough, Ontario (31): June 2, 1980 to May 17, 1981

Trip 80 Edwards Gardens (9): June 4, 1980 to May 5, 1981

Trip 80 Royal Botanical Gardens (33): June 3, 1980 to May 13, 1981

Saskatchewan Mines (17): July 2, 1961 to July 24, 1966

Saskatchewan Flin Flon - Prince Albert (7): July 2, 1968

Saskatchewan Saskatoon (16): July 3, 1968

Saskatchewan Duck Mountains Lake Madge (17): May 18, 1964 to July 10, 1966

Winnipeg City Parks (44): May 19, 1963 to April 23, 1977

Saskatchewan (22): June 20, 1965 to October 16, 1982

Peace Gardens (35): May 24, 1961 to September 18, 1974

South Dakota's Black Hills (46): July 7, 1954 to September 17, 1961


*An additional 8 slides in this group are located in Box 4

Notes: Slide descriptions are as follows: Location (Number of Slides): Date of slides. Information on each slide was provided by Stuckey.

Accruals: Additional slides of flora and fauna taken by Stuckey during his travels are housed in the McKee Archives. Those slides are unprocessed at present.

Repro Restriction: The McKee Archives is the copyright holder for the Stuckey materials.

Storage Location: Lawrence Stuckey collection
Series 2: Lawrence Stuckey slide collection



Lawrence Stuckey slides

<http://archives.brandonu.ca/en/permalink/descriptions9539>

Part Of: RG 11 Lawrence Stuckey fonds

Creator: Lawrence Stuckey

Description Level: Box

Series Number: 2

File Number: 4

Accession Number: 1-2002

GMD: graphic

Date Range: 1954-1981

Physical Description: 442 colour slides

History /

Biographical:

For history/bio information see the collection level description of the Lawrence Stuckey collection.

Custodial History:

For custodial history see the collection level description of the Lawrence Stuckey collection.

Scope and Content:

Box contains the following slides:

South Dakota's Black Hills (8): July 7, 1954 to September 17, 1961

*An additional 46 slides in this group are located in Box 3

South Dakota's Badlands (4): July 3, 1954

North Dakota (41): September 6, 1959 to August 16, 1976

Ontario-Quebec Trip (5): May 23-24, 1971

Kenora, Ontario (South & East) (58): July 15, 1962 to June 14, 1964

Qu'Appelle Valley (Saskatchewan) (12): July 2, 1961 to July 1, 1973

South Dakota (6): September 6, 1959

North Dakota Badlands, Theodore Roosevelt National Monument (19): September 6, 1959 to October 9, 1966

Toronto, Ontario (25): May 30, 1980 to May 10, 1981

Point Pelee, Ontario (9): May 28, 1980

Port Dover, Ontario (5): May 24, 1980 to May 3, 1981

Windsor, Ontario (15): May 27, 1980 to April 10, 1981

Yellowstone National Park (Wyoming) (111): August 27, 1970 to September 1, 1970

Ottawa (5): 1971

Scotsbluff, Nebraska (43): May 28, 1962 to July 16, 1962

Yellowstone (7): August 23, 1955

Yellowstone (41): May 28-29, 1962

Nebraska (28): June 28, 1954 to September 1967

*An additional 12 slides in this group are located in Box 5

Notes:	Slide descriptions are as follows: Location (Number of Slides): Date of slides. Information on each slide was provided by Stuckey.
Accruals:	Additional slides of flora and fauna taken by Stuckey during his travels are housed in the McKee Archives. Those slides are unprocessed at present.
Repro Restriction:	The McKee Archives is the copyright holder for the Stuckey materials.
Storage Location:	Lawrence Stuckey collection Series 2: Lawrence Stuckey slide collection

Lawrence Stuckey slides



<http://archives.brandonu.ca/en/permalink/descriptions9541>

Part Of: RG 11 Lawrence Stuckey fonds

Creator: Lawrence Stuckey

Description Level: Box

Series Number: 2

File Number: 5

Accession Number: 1-2002

GMD: graphic

Date Range: 1954-1971

Physical Description: 354 colour slides

History /

Biographical:

For history/bio information see the collection level description of the Lawrence Stuckey collection.

Custodial History:

For custodial history see the collection level description of the Lawrence Stuckey collection.

Scope and Content:

Box contains the following slides:

Nebraska (12): June 28, 1954 to September 1967

*An additional 28 slides in this group are located in Box 4

Mt. Evans Road Colorado (19): September 1960 & September 12-13, 1970

Berthoud Pass Colorado (5): September 11, 1970

Milner Pass Colorado (6): September 8, 1970

Dinosaur Park Colorado (10): September 7, 1970

Trail Ridge Colorado (5): September 8, 1970

Trail Ridge Colorado (36): September 1960

Rollins Pass Colorado (22): May 1956 & September 9-10, 1970

Grand Teton & Vic. Wyoming (12): September 1961 & September 1-3, 1970

Beartooth Pass Montana (13): August 26, 1970

Colorado (32): May 9, 1956 to September 16, 1970

Craters of the Moon Idaho (49): September 1961 to June 4, 1962

Wyoming (17): June 22, 1954 to September 3, 1970

Medicine Bow National Fort Wyoming (14): June 22, 1954

Michigan-Wisconsin (12): May 19, 1971

Idaho (36): September 1961 to September 14, 1970

Quebec City (54): dates unknown

Notes:	Slide descriptions are as follows: Location (Number of Slides): Date of slides. Information on each slide was provided by Stuckey.
Accruals:	Additional slides of flora and fauna taken by Stuckey during his travels are housed in the McKee Archives. Those slides are unprocessed at present.
Repro Restriction:	The McKee Archives is the copyright holder for the Stuckey materials.
Storage Location:	Lawrence Stuckey collection Series 2: Lawrence Stuckey slide collection



Lawrence Stuckey slides

<http://archives.brandonu.ca/en/permalink/descriptions9542>

Part Of: RG 11 Lawrence Stuckey fonds

Creator: Lawrence Stuckey

Description Level: Box

Series Number: 2

File Number: 6

Accession Number: 1-2002

GMD: graphic

Date Range: 1961-1978

Physical Description: 372 colour slides

History /

Biographical:

For history/bio information see the collection level description of the Lawrence Stuckey collection.

Custodial History:

For custodial history see the collection level description of the Lawrence Stuckey collection.

Scope and Content:

Box contains the following slides:

Mt. Tremblant Park Quebec (28): May 31 - June 1, 1971

Sugar Camp (J.W.) Quebec (6): July 17, 1971

Sainte-Anne-de-Bellevue Canal Quebec (6): June 3, 1971

Montreal and Area (49): September 1967 to June 4, 1971

Banff National Park - Larch Valley (29): September 4, 1963 & September 18, 1964

Banff National Park - Sentinel Pass (13): September 4, 1963 & August 1, 1975

Banff to Calgary (34): September 1961 to September 1969

Banff National Park - Lake Louise (18): September 1961 to September 13, 1968

Banff National Park - Moraine Lake (10): September 1961 & September 8, 1963

Banff National Park - Athabaska River (8): September 1961

Banff to Jasper (23): September 1961

Banff National Park - Plain of Six (17): August 4, 1975

Banff National Park - Columbia Icefield (30): September 1961 to September 11, 1968

Banff National Park area (26): September 1961 to June 27, 1969

Banff National Park - Bow River (5): September 1961 & June 23, 1978

Banff National Park - Victoria Glacier (21): September 8, 1963 & September 13, 1968

Yoho Pass (40): September 25, 1962 to August 2, 1975

Yoho National Park - Wapta Falls (9): September 27, 1962 & September 2, 1963

Notes: Slide descriptions are as follows: Location (Number of Slides): Date of slides. Information on each slide was provided by Stuckey.

Accruals: Additional slides of flora and fauna taken by Stuckey during his travels are housed in the McKee Archives. Those slides are unprocessed at present.

Repro Restriction: The McKee Archives is the copyright holder for the Stuckey materials.

Storage Location: Lawrence Stuckey collection
Series 2: Lawrence Stuckey slide collection



Lawrence Stuckey slides

<http://archives.brandonu.ca/en/permalink/descriptions9544>

Part Of: RG 11 Lawrence Stuckey fonds

Creator: Lawrence Stuckey

Description Level: Box

Series Number: 2

File Number: 7

Accession Number: 1-2002

GMD: graphic

Date Range: 1961-1982

Physical Description: 438 colour slides

History /

Biographical:

For history/bio information see the collection level description of the Lawrence Stuckey collection.

Custodial History:

For custodial history see the collection level description of the Lawrence Stuckey collection.

Scope and Content:

Box contains the following slides:

Yoho National Park - Hoodoo Park (11): September 27, 1962 to September 2, 1963

Yoho National Park - Waterfall Valley (20): September 9, 1968

Yoho National Park - Highline Trail (22): September 24, 1962 to September 9, 1965

Burgess Pass (22): September 25, 1962 to September 9, 1965

Takakaw Falls (28): September 1961 to August 2, 1975

Yoho National Park - Kicking Horse (25): September 1961 to June 19, 1978

Yoho National Park - Skyline Trail (23): September 9, 1963 to June 29, 1969

Waterton Lakes National Park (20): June 5, 1962

Yoho National Park Trans Canada (27): September 1961 to September 6, 1982

Yoho National Park - Emerald Lake (75): September 1961 to August 3, 1975

Yoho National Park - Natural Bridge (24): September 22, 1962 to August 3, 1975

Yoho National Park - Yoho Valley (64): September 1962 to June 29, 1969

Twin Falls Creek (42): September 1961 to August 2, 1975

*An additional 35 slides in this group are located in Box 8

Notes:	Slide descriptions are as follows: Location (Number of Slides): Date of slides. Information on each slide was provided by Stuckey.
Accruals:	Additional slides of flora and fauna taken by Stuckey during his travels are housed in the McKee Archives. Those slides are unprocessed at present.
Repro Restriction:	The McKee Archives is the copyright holder for the Stuckey materials.
Storage Location:	Lawrence Stuckey collection Series 2: Lawrence Stuckey slide collection



Lawrence Stuckey slides

<http://archives.brandonu.ca/en/permalink/descriptions9826>

Part Of:	RG 11 Lawrence Stuckey fonds
Creator:	Lawrence Stuckey
Description Level:	Box
Series Number:	2
File Number:	8
Accession Number:	1-2002
GMD:	graphic
Date Range:	1957-1982

Physical Description: 399 colour slides

History /

Biographical:

For history/bio information see the collection level description of the Lawrence Stuckey collection.

Custodial History:

For custodial history see the collection level description of the Lawrence Stuckey collection.

Scope and Content:

Box contains the following slides:

Twin Falls Creek (35): September 1961 to August 2, 1975

*An additional 42 slides in this group are located in Box 7

Gallup, New Mexico - Cortez, Colorado (5): 1957

Mesa Verde (14): 1957

Arizona - New Mexico (21): no dates

Yellowstone National Park, Wyoming (31): August 27 - September 1, 1970

Little Qualicum Park, B.C. (14): September 17, 1969 & April 20, 1974

Honeymoon Bay, B.C. (11): April 21 & 23, 1974

Yoho National Park - Mt. Paget Trail (49): September 30, 1962 to June 17, 1978

Trans-Canada Highway B.C. (79): September 3, 1964 to June 13, 1978

Victoria, B.C. (8): September 1965 to May 4, 1974

Miscellaneous, Victoria Island, B.C. (16): September 1965 to May 2, 1974

Glacier National Park (68): September 26, 1969 to September 7, 1982

Pacific Rim National Park (32): September 13, 1969 to April 28, 1974

Victoria B.C. Marineland 66 (16): September 1965 to September 1969

Notes: Slide descriptions are as follows: Location (Number of Slides): Date of slides. Information on each slide was provided by Stuckey.

Accruals: Additional slides of flora and fauna taken by Stuckey during his travels are housed in the McKee Archives. Those slides are unprocessed at present.

Repro Restriction: The McKee Archives is the copyright holder for the Stuckey materials.

Storage Location: Lawrence Stuckey collection
Series 2: Lawrence Stuckey slide collection



Lawrence Stuckey slides

<http://archives.brandonu.ca/en/permalink/descriptions9827>

Part Of: RG 11 Lawrence Stuckey fonds

Creator: Lawrence Stuckey

Description Level: Box

Series Number: 2

File Number: 9

Accession Number: 1-2002

GMD: graphic

Date Range: 1962-1974

Physical Description: 490 colour slides

History /
Biographical:

For history/bio information see the collection level description of the Lawrence Stuckey collection.

Custodial History:

For custodial history see the collection level description of the Lawrence Stuckey collection.

Scope and Content:

Box contains the following slides:

Victoria B.C. Sealand 72 (22): September 17, 1972

North of Vancouver, B.C. (14): September 8, 1966

Fence Art, Victoria 1966 (22): September 11, 1966

Victoria Thetis Lake Park (13): April 22 - May 4, 1974

Parks on Victoria Island, B.C. (16): September 1965 to May 5, 1974

Southern Routes B.C. (12): October 2, 1962 to September 1969

Okanagan Valley, B.C. (48): June 6, 1962 to September 20, 1966

Yoho National Park - Sherbrooke Trail (3): September 12, 1963

Yoho National Park - Miscellaneous (32): June 8, 1962 to June 14, 1978

Mt. Baker - Washington (110): September 27, 1965

Olympic National Park - Beaches (198): September 7, 1963 to September 15, 1972

Notes: Slide descriptions are as follows: Location (Number of Slides): Date of slides. Information on each slide was provided by Stuckey.

Accruals: Additional slides of flora and fauna taken by Stuckey during his travels are housed in the McKee Archives. Those slides are unprocessed at present.

Repro Restriction: The McKee Archives is the copyright holder for the Stuckey materials.

Storage Location: Lawrence Stuckey collection
Series 2: Lawrence Stuckey slide collection



Lawrence Stuckey slides

<http://archives.brandonu.ca/en/permalink/descriptions9828>

Part Of: RG 11 Lawrence Stuckey fonds

Creator: Lawrence Stuckey

Description Level: Box

Series Number: 2

File Number: 10

Accession Number: 1-2002

GMD: graphic

Date Range: 1964-1972

Physical Description: 181 colour slides

History /

Biographical:

For history/bio information see the collection level description of the Lawrence Stuckey collection.

Custodial History:

For custodial history see the collection level description of the Lawrence Stuckey collection.

Scope and Content:

Box contains the following slides:

Olympic National Park - Forests (97): September 3, 1964 to September 13, 1972

Olympic National Park - Mountains (26): September 4, 1964 to September 25, 1965

Olympic National Park - Hurricane Ridge (35): September 3, 1964 to September 13, 1972

Washington - Miscellaneous (23): September 11, 1964 to September 18, 1966

Notes: Slide descriptions are as follows: Location (Number of Slides): Date of slides. Information on each slide was provided by Stuckey.

Accruals: Additional slides of flora and fauna taken by Stuckey during his travels are housed in the McKee Archives. Those slides are unprocessed at present.

Repro Restriction: The McKee Archives is the copyright holder for the Stuckey materials.

Storage Location: Lawrence Stuckey collection
Series 2: Lawrence Stuckey slide collection



MPE B 1 Central office minute books Box 1

<http://archives.brandonu.ca/en/permalink/descriptions10012>

Part Of: RG 4 Manitoba Pool Elevator fonds

Description Level: Box

Series Number: MPE B.1.1

File Number: 1

GMD: textual records

Date Range: 1923 - 1953

Physical Description: 33 cm

History /

Biographical:

See history/bio for sub-series B.1

Custodial History:

See custodial history for sub-series B.1

Scope and Content:

Box contains bound volumes of Manitoba Wheat Pool and Manitoba Pool Elevators central office meeting minutes. Volumes in this box include:

Manitoba Wheat Co-operative Producers, Ltd. July 1923 – May 1929; Manitoba Wheat Pool
June 1929 – June 1934

MPE Minute Book May 1925 – July 1937

MPE Minute Book Sept 1953 – July 1959

MPE Minute Book August 1946 – July 1953

Notes: Description by Jillian Sutherland (2009)

Name Access: Manitoba Pool Elevators

Central Office

Subject Access: Minutes

Storage Location: RG 4 Manitoba Pool Elevator fonds

Series B: Central Office records



MPE B 1 Central office minute books Box 2

<http://archives.brandonu.ca/en/permalink/descriptions10013>

Part Of: RG 4 Manitoba Pool Elevator fonds

Description Level: Box

Series Number: MPE B.1.2

File Number: 2

GMD: textual records

Date Range: 1953-1971

Physical Description: 33 cm

History /

Biographical:

See history/bio for sub-series B.1

Custodial History:

See custodial history for sub-series B.1

Scope and Content:

Box contains bound volumes of Manitoba Pool Elevators central office meeting minutes.

Volumes in this box include:

MPE Minute Book Sept 1953 – July 1959

MPE Minute Book Oct 1959 – July 1964

MPE Minute Book Oct 1964 – Oct 1968

MPE Minute Book Oct 1968 – July 1971

Notes: Description by Jillian Sutherland (2009)

Name Access: Manitoba Pool Elevators

Central Office

Subject Access: Minutes

Storage Location: RG 4 Manitoba Pool Elevator fonds

Series B: Central Office records



MPE B 1 Central office minute books Box 3

<http://archives.brandonu.ca/en/permalink/descriptions10014>

Part Of: RG 4 Manitoba Pool Elevator fonds

Description Level: Box

Series Number: MPE B.1.3

File Number: 3

GMD: textual records

Date Range: 1971-1981

Physical Description: 33 cm

History /

Biographical:

See history/bio for sub-series B.1

Custodial History:

See custodial history for sub-series B.1

Scope and Content:

Box contains unbound Manitoba Pool Elevators central office meeting minutes for the period August 10, 1971 to December 18-20,th 1984.

Notes: Description by Jillian Sutherland (2009)

Name Access: Manitoba Pool Elevators

Central Office

Subject Access: Minutes

Storage Location: RG 4 Manitoba Pool Elevator fonds

Series B: Central Office records



MPE B 1 Central office minute books Box 4

<http://archives.brandonu.ca/en/permalink/descriptions10015>

Part Of: RG 4 Manitoba Pool Elevator fonds

Description Level: Box

Series Number: MPE B.1.4

File Number: 4

GMD: textual records

Date Range: 1981-1988

Physical Description: 33 cm

History /

Biographical:

See history/bio for sub-series B.1

Custodial History:

See custodial history for sub-series B.1

Scope and Content:

Box contains unbound Manitoba Pool Elevators central office meeting minutes including MPE Board of Directors minutes January 15-16, 1985 to July 17, 1996.

Notes: Description by Jillian Sutherland (2009).

Name Access: Manitoba Pool Elevators

Central Office

Subject Access: Minutes

Storage Location: RG 4 Manitoba Pool Elevator fonds

Series B: Central Office records