

# S. J. McKee Archives



## 8th Street and Rosser Avenue intersection

<http://archives.brandonu.ca/en/permalink/descriptions13701>

Part Of:	Fred McGuinness collection
Description Level:	Item
Series Number:	McG 9
Item Number:	20-2009.11
Accession Number:	20-2009
GMD:	graphic
Date Range:	[1906]
Physical Description:	6.5" x 4.25" (b/w)
Material Details:	on matting
Physical Condition:	Photograph is scratched and has been glued to a backing board that has warped over time

### Scope and Content:

Photograph shows street view of intersection of the 000 block of 8th Street and Rosser Avenue. Horse and buggies are travelling on both roads. Businesses on the east side of 8th Street from Pacific to Rosser Avenues are clearly visible and include: a Lunch Room (likely Aagaard's Lunch Counter), the Hotel Imperial Annex, Liverpool House (a boarding house), R.S. Thompson and Company Real Estate Office (Land Office), a barber shop (likely J. Coulter's), Frank Gowen photography studio, and Fleming's Drug Store. A possible street fair is in progress on Rosser Avenue. One man is surrounded by a crowd adjacent to the Fleming Block, another man stands on a soap box in the middle of the intersection, while a third man is standing behind a booth. Building construction appears to be happening on the west corner of 7th Street and Rosser Avenue.

Notes: Writing on the front of the photograph matting reads: 296. One photograph (20-2009.12) is glued above and two others are glued on the reverse side. Page appears to be from a photo album.

Name Access: Fleming Block  
Fleming's Drug Store  
Frank Gowen Photographer  
Liverpool House  
Hotel Imperial Annex  
8th Street  
Rosser Avenue  
Aagaard's  
R.S. Thompson  
8th Street Bridge

Subject Access:       Street scene  
                          Transportation  
                          downtown  
                          storefronts  
                          store exteriors  
                          hotels  
                          boarding houses  
                          barber shops  
                          restaurants  
                          druggists  
                          photographers  
                          bridge  
                          horses  
                          dogs  
                          land agents

Storage Location:     RG 5 photograph storage drawer 2 (hanging photos)

## Images

---



### 8th Street and Rosser Avenue intersection

<http://archives.brandonu.ca/en/permalink/descriptions13768>

Part Of:               Fred McGuinness collection

Description Level:   Item

Series Number:       McG 9

Item Number:         20-2009.79

Accession Number:   20-2009

GMD:                 graphic

Date Range:           [1906]

Physical Description: 4.25" x 3.25" (b/w)

Material Details:     on matting

Physical Condition:   Photograph is scratched and has been glued to a backing board that has warped over time

#### Scope and Content:

Photograph shows street view of the northeast intersection of the 000 block of 8th Street and Rosser Avenue. Horse and buggies are parked along the east side of 8th Street. Businesses on the east side of 8th Street from Pacific to Rosser Avenues are clearly visible and include: a Lunch Room (likely Aagaard's Lunch Counter), the Hotel Imperial Annex, Liverpool House (a boarding house), R.S. Thompson and Company Real Estate Office (Land Office), a barber shop (likely J. Coulter's), Frank Gowen photography studio, and Fleming's Drug Store. A possible street fair is in progress on Rosser Avenue. One man is standing on a soap box and is surrounded by a crowd in the middle of 8th Street. Another man can be seen standing behind a booth on the northwest street corner. Building construction appears to be happening on the west corner of 8th Street and Rosser Avenue.

Notes: Writing on the front of the photograph matting reads: 297. One photograph (20-2009.80) is glued below the photograph. Another photograph is glued on the reverse side. Page appears to be from a photo album.

Name Access: Fleming Block  
Fleming's Drug Store  
Frank Gowen Photographer  
Liverpool House  
Hotel Imperial Annex  
8th Street  
Rosser Avenue  
Aagaard's  
R.S. Thompson  
8th Street Bridge

Subject Access: Street scene  
Transportation  
downtown  
storefronts  
store exteriors  
hotels  
boarding houses  
barber shops  
restaurants  
druggists  
photographers  
bridge  
horses  
dogs  
buggies

Storage Location: RG 5 photograph storage drawer 2 (hanging photos)

#### Images

---



## 10th Street viewbook postcard

<http://archives.brandonu.ca/en/permalink/descriptions13876>

Part Of:	Fred McGuinness collection
Creator:	Printed by Photogelatine Engraving Co. Ltd., Ottawa
Description Level:	Item
Series Number:	McG 9
Item Number:	20-2009.186
Accession Number:	20-2009
GMD:	graphic
Date Range:	1927-1929
Physical Description:	3.5" x 5.5" (colour)
Material Details:	postcard

### Scope and Content:

Photograph shows a street view of 10th Street facing north. There are many automobiles parked along the street and several pedestrians in summer dress are on the sidewalks and street. Visible business signs include: Hentzman & Co. Pianos (possibly belonging to J.J.H. McLean Co. Ltd.), the Strand Theatre, T & D Clothes, Campbell & Campbell, the CPR Station, and Bowling Alley and Billiards.

Notes:	Part of "Souvenir of Brandon, Manitoba, Canada [viewbook], Printed by Photogelatine Engraving Co. Limited, Ottawa." Dates obtained from the Burchill's Music Store Henderson's Brandon City Directory listings (1927-1929). Writing on the front of the photograph reads: 10th St., looking north (C.P.R. Station at end of Street) Brandon, Man.
Name Access:	10th Street Heintzman & Co. Pianos CPR Station Strand Theatre Campbell & Campbell T & D Clothes

Subject Access:       downtown  
                              street scenes  
                              Transportation  
                              automobiles  
                              Brandon business buildings & facilities before 1940  
                              store exteriors  
                              theatres


Storage Location:     RG 5 photograph storage drawer 2 (hanging photos)

Arrangement:

                              From 20-2009 photos

## Images

---



### A.E. McKenzie Co., Limited, Seedmen

<http://archives.brandonu.ca/en/permalink/descriptions10146>

Part Of:               RG 12 Brandon and Area Photograph Collection

Description Level:   Item

Series Number:       2

Item Number:         BAPC 2.34

Accession Number:   17-2009

GMD:                 graphic

Date Range:          c. April 8, 1912

Physical Description: 3.5" x 5.5" (b/w)

Material Details:     Postcard

Custodial History:

Postcard was sent to Chuck Wilson's aunt, Mrs. W.M. Wilson in Creelman, SK by the McKenzie Seed Company in 1912. Chuck Wilson found the postcard in some of his aunt's papers in 2009 and mailed it to the McKee Archives.

#### Scope and Content:

Item consists of a colour postcard of the McKenzie Seed Company building located on the west side of the 100 block of 9th Street. The card was sent to Mrs. W.M. Wilson of Creelman, SK to acknowledge her order.

Writing on the front of the card reads: A.E. McKenzie Co., Limited, Seedsmen, Brandon, Man

Name Access:         A.E. McKenzie Co., Limited  
                          A.E. McKenzie Seed Company  
                          9th Street


Subject Access: commercial buildings  
businesses  
Agriculture  
downtown

Storage Location: BAPC photograph drawer

Related Material: RG 3 A.E. McKenzie Seed Co., Ltd. fonds

## Images

---



### A.E. McKenzie Seeds

<http://archives.brandonu.ca/en/permalink/descriptions12405>

Part Of: RG 12 Brandon and Area Photograph Collection

Description Level: Item

Series Number: 2

Item Number: BAPC 2.35

Accession Number: 3-2012

GMD: graphic

Date Range: [between 1911 and 1913]

Physical Description: 3.5" x 5.5" (b/w)

Material Details: Postcard

Physical Condition: Some water damage and staining.

Custodial History:

Postcard was donated to the McKee Archives by Allen Drysdale, archivist at Beautiful Plains Archives in October 2011. Drysdale received the postcard as part of a larger donation to his archives.

Scope and Content:

Item is a colour postcard of the A.E. McKenzie Seed Company in Brandon, MB. The postcard was sent to John Dorset, Elphinstone, MB from his brother Sid (?).


Name Access:       A.E. McKenzie Co., Limited  
                          A.E. McKenzie Seed Company  
                          9th Street

Subject Access:     commercial buildings  
                          businesses  
                          downtown

Storage Location:   BAPC photograph drawer

## Images

---





## Brandon Hardware interior

<http://archives.brandonu.ca/en/permalink/descriptions14308>

Part Of: RG 12 Brandon and Area Photograph Collection

Description Level: Item

Series Number: 2

Item Number: BAPC 2.38

Accession Number: 7-2017

GMD: graphic

Date Range: [193-]

Physical Description: 9.5" x 7.5" (b/w)

Material Details: On matting (14" x 12")

History /

Biographical:

Brandon Hardware Co. Ltd. founded in 1882, making it one of Brandon's earliest mercantiles. It was incorporated in 1902, and their location on Rosser Avenue at the corner of 7th Street was constructed in 1903. For a number of years, J.B. Curran was the managing director. The building was destroyed by fire in 1983.

Custodial History:

Katy Singleton was given this photo in her role as Heritage Coordinator for the City of Brandon. She transferred it to the McKee Archives in 2013.

Scope and Content:

Item is a photograph of the interior of the Brandon Hardware Co. Ltd. looking towards the front of the store from the back.

Name Access: Brandon Hardware Co. Ltd.

Subject Access: commercial buildings

businesses

downtown

Storage Location: BAPC oversize photograph drawer

## Images

---







## Brandon Hardware interior

<http://archives.brandonu.ca/en/permalink/descriptions14309>

Part Of: RG 12 Brandon and Area Photograph Collection

Description Level: Item

Series Number: 2

Item Number: BAPC 2.39

Accession Number: 7-2017

GMD: graphic

Date Range: [193-]

Physical Description: 9.5" x 7.5" (b/w)

Material Details: On matting (14" x 12")

History /

Biographical:

Brandon Hardware Co. Ltd. founded in 1882, making it one of Brandon's earliest mercantiles. It was incorporated in 1902, and their location on Rosser Avenue at the corner of 7th Street was constructed in 1903. For a number of years, J.B. Curran was the managing director. The building was destroyed by fire in 1983.

Custodial History:

Katy Singleton was given this photo in her role as Heritage Coordinator for the City of Brandon. She transferred it to the McKee Archives in 2013.

Scope and Content:

Item is a photograph of the interior of the Brandon Hardware Co. Ltd. looking towards the back of the store from the front.

Name Access: Brandon Hardware Co. Ltd.

Subject Access: commercial buildings

businesses

downtown

Storage Location: BAPC oversize photograph drawer

## Images

---





## Brandon, the Wheat City postcard

<http://archives.brandonu.ca/en/permalink/descriptions13864>

Part Of: Fred McGuinness collection

Creator: Photographer: Sandy Black

Description Level: Item

Series Number: McG 9

Item Number: 20-2009.174

Accession Number: 20-2009

GMD: graphic

Date Range: 1980-1990s

Physical Description: 5.75" x 3.75" (colour)

Material Details: postcard

### Scope and Content:

Postcard is of a combine bailing hay in the north end of Brandon at the junction of First Street and Veterans' Way. The Brandon city skyline is in the background and the orange Pioneer Grain elevator can be seen on the left side of the postcard.

Notes: Writing on the front of the postcard reads: Brandon, The Wheat City.  
Back of the postcard reads: Brandon the Agricultural and Industrial center for southwestern Manitoba; Photo by Sandy Black; Printed in Brandon, Manitoba, Canada, by Leech Printing Ltd.

Name Access: City of Brandon

Subject Access: downtown

Agriculture

harvesting

farm implements

Repro Restriction: Canadian Copyright restrictions apply. Consult the Archivist.

Storage Location: RG 5 photograph storage drawer 2 (hanging photos)

### Arrangement:

From 20-2009 #1 File 13 Sunbeams

## Images

---



## Brandon Wheat Market at Pacific Avenue and 10th Street

<http://archives.brandonu.ca/en/permalink/descriptions13795>

Part Of: Fred McGuinness collection



Description Level: Item  
Series Number: McG 9  
Item Number: 20-2009.104  
Accession Number: 20-2009  
GMD: graphic  
Date Range: 1885  
Physical Description: 9.25" x 7.25" (b/w)  
Material Details: On matting  
Physical Condition: Photograph is creased and scratched  
Scope and Content:

Photograph shows the Brandon Wheat Market along Pacific Avenue on November 30, 1885. Farmers can be seen driving wagon teams loaded with bags of grain in line on Pacific Avenue from 10 Street to at least 7th Street. On the north side of Pacific Avenue the CPR Land Office and grain elevators are pictured. On the south side of Pacific Avenue, the general merchant/hardware store Bower, Blackburn, Mundell & Porter is situated on the corner of Pacific Avenue and 10th Street. A 10th Street sign is affixed to the merchants' store. On the east side of the general store, Edie House, the Grand View Hotel, and a Farmers' boarding and lodging house can be seen. Most of the buildings appear to be woodframed except for the Grand View, which is constructed of brick. Sidewalks appear to be in place on the south side of Pacific and snow dusts the streets. A baby swathed in winter clothing sits in a pram/baby carriage in front of the general store.

Notes: Writing on the front of the photograph reads: Novemeber 30th, 1885, Brandon Wheat Market

Name Access: Bower, Blackburn, Mundell, & Porter  
Edie House  
Grand View Hotel  
Pacific Avenue  
10th Street  
CPR Land Office  
Brandon Wheat Market

Subject Access: horses  
wagons  
Transportation  
street scenes  
hotels  
markets  
Grain elevators  
downtown  
Brandon business buildings & facilities before 1940  
store exteriors  
winter  
general stores  
hardware stores  
children

Storage Location: McGuinness oversize storage drawer (1-2015)

Related Material: Lawrence Stuckey collection 1-2002.3.1C3

## Images





## CPR Station viewbook postcard

<http://archives.brandonu.ca/en/permalink/descriptions13878>

Part Of: Fred McGuinness collection  
Creator: Printed by Photogelatine Engraving Co. Ltd., Ottawa  
Description Level: Item  
Series Number: McG 9  
Item Number: 20-2009.188  
Accession Number: 20-2009  
GMD: graphic  
Date Range: 1927-1929  
Physical Description: 3.5" x 5.5" (b/w)  
Material Details: postcard  
Scope and Content:

Photograph shows the CPR Train Station on Pacific Avenue and 10th Street.

Notes: Part of "Souvenir of Brandon, Manitoba, Canada [viewbook], Printed by Photogelatine Engraving Co. Limited, Ottawa." Dates obtained from the Burchill's Music Store Henderson's Brandon City Directory listings (1927-1929). Writing on the front of the photograph reads: CPR Station, Brandon, Man.

Name Access: CPR Station

Subject Access: downtown

street scenes

Transportation

train stations

Brandon business buildings & facilities before 1940

store exteriors

Storage Location: RG 5 photograph storage drawer 2 (hanging photos)

Arrangement:

From 20-2009 photos

### Images

---



## Dominion Day on Rosser Avenue

<http://archives.brandonu.ca/en/permalink/descriptions13697>

Part Of: Fred McGuinness collection  
Description Level: Item

Series Number: McG 9  
Item Number: 20-2009.7  
Accession Number: 20-2009  
GMD: graphic  
Date Range: 1906  
Physical Description: 6" x 4" (b/w)  
Material Details: on matting  
Physical Condition: Photographs have been glued to a backing board that has warped over time

Scope and Content:

Photograph shows street view of north side of Rosser Avenue, primarily the 700 block. Horse and buggies are travelling on the avenue and pedestrians fill the sidewalks. Union Jacks and English flags are mounted from the windows on the Fleming and Beaubier blocks. Flag banners are draped across Rosser Avenue. Businesses visible in the Fleming Block include: Lowes Brothers Clothing and Spring Park Nurseries. Businesses visible in the Beaubier Block include the Empire Hotel. Businesses east of the Empire Hotel are grocer A.M. Percival and the Brandon Hardware Company. An advertisement for the Northern Bank is affixed to a telephone pole on the southside of the street.

Notes: Writing on the front of the photograph matting reads: July 1 1906, 314.  
One photograph (20-2009.8) is glued below and another, 20-2009.6, is glued on the reverse side. Page appears to be from a photo album.

Name Access: Fleming Block  
Lowes Brothers Clothing  
Spring Park Nurseries Limited  
Empire Hotel  
D.W. Beaubier Block  
A.M. Percival  
Brandon Hardware Company  
Rosser Avenue

Subject Access: Street scene  
Transportation  
downtown  
grocers  
storefronts  
Dominion Day  
horses

Storage Location: RG 5 photograph storage drawer 2 (hanging photos)

## Images

---





## Dominion Day on Rosser Avenue

<http://archives.brandonu.ca/en/permalink/descriptions13698>

Part Of: Fred McGuinness collection

Description Level: Item

Series Number: McG 9

Item Number: 20-2009.8

Accession Number: 20-2009

GMD: graphic

Date Range: 1906

Physical Description: 6" x 4" (b/w)

Material Details: on matting

Physical Condition: Photographs have been glued to a backing board that has warped over time

### Scope and Content:

Photograph shows street view of north side of Rosser Avenue, primarily the 700 block. Horse and buggies are travelling on the avenue and pedestrians fill the sidewalks. Union Jacks and English flags are mounted from the windows on the Fleming and Beaubier blocks. Flag banners are draped across Rosser Avenue. Businesses visible in the Fleming Block include: Lowes Brothers Clothing and Spring Park Nurseries. Businesses visible in the Beaubier Block include the Empire Hotel. Businesses east of the Empire Hotel are grocer A.M. Percival and the Brandon Hardware Company. An advertisement for the Northern Bank is affixed to a telephone pole on the southside of the street. The street is lined with litter and a number of dogs can be seen roaming the area.

Notes: Writing on the front of the photograph matting reads: 313 July 1906. One photograph (20-2009.8) is glued below and another, 20-2009.6, is glued on the reverse side. Page appears to be from a photo album.

Name Access: Fleming Block

Lowes Brothers Clothing

Spring Park Nurseries Limited

Empire Hotel

D.W. Beaubier Block

A.M. Percival

Brandon Hardware Company

Rosser Avenue

Subject Access: Street scene

Transportation

downtown

grocers

storefronts

Dominion Day

dogs

horses

Storage Location: RG 5 photograph storage drawer 2 (hanging photos)



### Early scene of Rosser Avenue facing west

<http://archives.brandonu.ca/en/permalink/descriptions13782>

Part Of:	Fred McGuinness collection
Creator:	Photographer: I. Bennetto & Co. (Winnipeg)
Description Level:	Item
Series Number:	McG 9
Item Number:	20-2009.93
Accession Number:	20-2009
GMD:	graphic
Date Range:	c.1882
Physical Description:	9.25" x 6.26" (b/w)
Material Details:	on matting
Physical Condition:	Photograph mat is bent. Emulsion problems with image.
Scope and Content:	

Photograph shows Rosser Avenue in its incipient stages. Canvas tents are mixed amongst wooden structures. The James Smart Hardware store, Winter & O'Neil Groceries & Provisions, and the law office of F.G.A. Henderson in the Molesworth Block can be seen on the north side of Rosser Avenue. A street sign designating 6th Street can be seen below the Winter & O'Neil sign. A horse and buggy is traveling down the dirt track that is Rosser Avenue. Groups of men can be seen congregating outside some of the local businesses.

Notes: Front of photograph reads: Rosser Avenue, Brandon 1882-1883, from east of Six Street. Back of photograph is stamped: I. Bennetto & Co., Photographers, Opposite Post-Office, Winnipeg, Man.

Name Access: James Smart Hardware store  
Winter & O'Neil Groceries and Provisions  
F.G.A. Henderson Law Office  
Molesworth Block  
Rosser Avenue



Subject Access:       downtown  
                              hardware stores  
                              Pioneers  
                              dry goods  
                              street scenes  
                              Brandon Street Scenes Before 1940  
                              grocery stores  
                              lawyers

Storage Location:     RG 5 photograph storage drawer 2 (hanging photos)

## Images

---



## Hanbury Manufacturing Company

<http://archives.brandonu.ca/en/permalink/descriptions14310>

Part Of:               RG 12 Brandon and Area Photograph Collection

Description Level:   Item

Series Number:       2

Item Number:         BAPC 2.36

Accession Number:   4-2017

GMD:                  graphic

Date Range:           c. 1900

Physical Description: 8.25" x 6.25" (b/w)

Material Details:     On matting (12" x 10")

## History /

### Biographical:

John Hanbury came to Brandon in January 1882. For the next decade he operated a contracting business, constructing several Brandon buildings including the post office, the Merchants Block, and the General Hospital. In 1892, Hanbury founded the Hanbury Manufacturing Company. The most important industry in Brandon from 1900-1914, Hanbury's employed over 150 men in logging, lumbering and the manufacturing of doors, windows, furniture and other house fixtures.

With offices, a warehouse and lumber mill on either side of Assiniboine Avenue at 6th Street North, Hanbury's relied on timber from northern forests that was moved, raft-like, down river by drivers. Cabinets, furniture and other millwork was sold out of the Hanbury Hardware Co. building on 7th Street and Pacific Avenue. John Hanbury left Brandon in 1910, although his son continued to operate the business until World War I.

Residential buildings were constructed on the company lands on Assiniboine Avenue west of 6th Street North in the late 1920s; the building east of 6th Street was used first as the Christie's School Supplies warehouse (1929-1939) and then by successive woollen mills (1941-1991). A portion of what appears to be the original building currently stands vacant on the site. The hardware building on Pacific Avenue has been primarily used by the Government Liquor Control Commission (1929-1971) and Christie's School Supplies, now Christie's Office Plus (early 1940s – present).

### Custodial History:

Photos belonged to Jim Lanigan's family. He donated them to the McKee Archives in January 2017.

### Scope and Content:

Item is a photograph of the Hanbury Mfg Co. buildings on Assiniboine Avenue - photo is looking northeast

### Notes:

Jim Lanigan and his siblings believed that Hanbury Manufacturing Company is where their paternal grandfather James Joseph Lanigan worked and learned the glazing trade. James Joseph's father James and brother Albert Daniel may have also worked there. Both Joe and Bert went to work for the CPR in Brandon in 1898. Jim Lanigan could not identify any family members in the group portrait.

### Name Access:

Hanbury Manufacturing Company

### Subject Access:

manufacturing

businesses

downtown

### Storage Location:

BAPC oversize photograph drawer

## Images

---





## Hanbury Manufacturing Company employees

<http://archives.brandonu.ca/en/permalink/descriptions14311>

Part Of: RG 12 Brandon and Area Photograph Collection

Description Level: Item

Series Number: 2

Item Number: BAPC 2.37

Accession Number: 4-2017

GMD: graphic

Date Range: c. 1900

Physical Description: 8.25" x 6.25" (b/w)

Material Details: On matting (12" x 10")

### History /

#### Biographical:

John Hanbury came to Brandon in January 1882. For the next decade he operated a contracting business, constructing several Brandon buildings including the post office, the Merchants Block, and the General Hospital. In 1892, Hanbury founded the Hanbury Manufacturing Company. The most important industry in Brandon from 1900-1914, Hanbury's employed over 150 men in logging, lumbering and the manufacturing of doors, windows, furniture and other house fixtures.

With offices, a warehouse and lumber mill on either side of Assiniboine Avenue at 6th Street North, Hanbury's relied on timber from northern forests that was moved, raft-like, down river by drivers. Cabinets, furniture and other millwork was sold out of the Hanbury Hardware Co. building on 7th Street and Pacific Avenue. John Hanbury left Brandon in 1910, although his son continued to operate the business until World War I.

Residential buildings were constructed on the company lands on Assiniboine Avenue west of 6th Street North in the late 1920s; the building east of 6th Street was used first as the Christie's School Supplies warehouse (1929-1939) and then by successive woollen mills (1941-1991). A portion of what appears to be the original building currently stands vacant on the site. The hardware building on Pacific Avenue has been primarily used by the Government Liquor Control Commission (1929-1971) and Christie's School Supplies, now Christie's Office Plus (early 1940s – present).

#### Custodial History:

Photos belonged to Jim Lanigan's family. He donated them to the McKee Archives in January 2017.

#### Scope and Content:

Item is a group portrait of Hanbury Manufacturing Company employees.

Notes: Jim Lanigan and his siblings believed that Hanbury Manufacturing Company is where their paternal grandfather James Joseph Lanigan worked and learned the glazing trade. James Joseph's father James and brother Albert Daniel may have also worked there. Both Joe and Bert went to work for the CPR in Brandon in 1898. Jim Lanigan could not identify any family members in the group portrait.

Name Access: Hanbury Manufacturing Company

Subject Access:        manufacturing  
                             businesses  
                             downtown  
Storage Location:    BAPC oversize photograph drawer

## Images

---



### Horse and buggies travelling east on Rosser Avenue

<http://archives.brandonu.ca/en/permalink/descriptions13769>

Part Of:                Fred McGuinness collection  
Description Level:    Item  
Series Number:        McG 9  
Item Number:          20-2009.80  
Accession Number:    20-2009  
GMD:                  graphic  
Date Range:           [1906]  
Physical Description: 6.5" x 4.25" (b/w)  
Material Details:      on matting  
Physical Condition:   Photographs have been glued to a backing board that has warped over time

History /

Biographical:

Photograph of possible Dakota from Sioux Valley in Brandon for the summer fair.

Scope and Content:

Photograph shows street view of north side of Rosser Avenue, primarily the 700 block. Businesses visible in the Beaubier Block include the Empire Hotel. Businesses east of the Empire Hotel are grocer A.M. Percival, the Brandon Hardware Company, and the Arlington Hotel. A number of Aboriginal peoples are driving horse and buggies east along Rosser Avenue as large numbers of spectators look on.

Notes:                Writing on the front of the photograph matting reads: 298. One photograph (20-2009.79) is glued above, another (20-2009.81) adjacent. One other is glued on the reverse side. Page appears to be from a photo album.

Name Access: Empire Hotel  
D.W. Beaubier Block  
A.M. Percival  
Brandon Hardware Company  
Rosser Avenue

Subject Access: Street scene  
Transportation  
downtown  
grocers  
storefronts  
dogs  
Aboriginals  
First Nations  
horses  
buggies

Storage Location: RG 5 photograph storage drawer 2 (hanging photos)

## Images

---



### Horse and buggies travelling on Rosser Avenue

<http://archives.brandonu.ca/en/permalink/descriptions13699>

Part Of: Fred McGuinness collection

Description Level: Item

Series Number: McG 9

Item Number: 20-2009.9

Accession Number: 20-2009

GMD: graphic

Date Range: [1906]

Physical Description: 6.5" x 4.25" (b/w)

Material Details: on matting

Physical Condition: Photographs have been glued to a backing board that has warped over time

History /

Biographical:

Photograph of possible Dakota from Sioux Valley in Brandon for the summer fair.

Scope and Content:

Photograph shows street view of north side of Rosser Avenue, primarily the 700 block. Businesses visible in the Fleming Block include: Lowes Brothers Clothing, Robert Hall [Insurance Broker], Manitoba Farmers Hedge and Wire Fence Company. Businesses visible in the Beaubier Block include the Empire Hotel. Businesses east of the Empire Hotel are grocer A.M. Percival and the Brandon Hardware Company. A number of Aboriginal peoples are driving horse and buggies west along Rosser Avenue as spectators look on.

Notes: Writing on the front of the photograph matting reads: 294 July 1906. One photograph (20-2009.10) is glued below and two others are glued on the reverse side. Page appears to be from a photo album.

Name Access: Fleming Block  
Lowes Brothers Clothing  
Manitoba Farmers Hedge and Wire Fence Company  
Empire Hotel  
D.W. Beaubier Block  
A.M. Percival  
Brandon Hardware Company  
Rosser Avenue

Subject Access: Street scene  
Transportation  
downtown  
grocers  
storefronts  
dogs  
Aboriginals  
First Nations  
horses  
buggies  
insurance agents

Storage Location: RG 5 photograph storage drawer 2 (hanging photos)

## Images

---



Horse and carriages travelling on Rosser Avenue



<http://archives.brandonu.ca/en/permalink/descriptions13702>

Part Of: Fred McGuinness collection  
Description Level: Item  
Series Number: McG 9  
Item Number: 20-2009.12  
Accession Number: 20-2009  
GMD: graphic  
Date Range: [1906]  
Physical Description: 6.5" x 4.25" (b/w)  
Material Details: on matting  
Physical Condition: Photographs have been glued to a backing board that has warped over time

History /

Biographical:

Photograph of possible Dakota from Sioux Valley in Brandon for the summer fair.

Scope and Content:

Photograph shows street view of north side of Rosser Avenue, primarily the 700 block. Businesses visible in the Fleming Block include: Lowes Brothers Clothing, Robert Hall [Insurance Broker], Manitoba Farmers Hedge and Wire Fence Company. Businesses visible in the Beaubier Block include the Empire Hotel. Businesses east of the Empire Hotel are grocer A.M. Percival and the Brandon Hardware Company. A number of Aboriginal peoples are driving horse and carriages west along Rosser Avenue as spectators look on.

Notes: Writing on the front of the photograph matting reads: 295 July 1906. One photograph (20-2009.11) is glued above and two others are glued on the reverse side. Page appears to be from a photo album.

Name Access: Fleming Block  
Lowes Brothers Clothing  
Manitoba Farmers Hedge and Wire Fence Company  
Empire Hotel  
D.W. Beaubier Block  
A.M. Percival  
Brandon Hardware Company  
Rosser Avenue

Subject Access: Street scene  
Transportation  
downtown  
grocers  
storefronts  
dogs  
Aboriginals  
First Nations  
horses  
insurance agents

Storage Location: RG 5 photograph storage drawer 2 (hanging photos)

[Images](#)

---



## Horseback riders on Rosser Avenue

<http://archives.brandonu.ca/en/permalink/descriptions13700>

Part Of: Fred McGuinness collection

Description Level: Item

Series Number: McG 9

Item Number: 20-2009.10

Accession Number: 20-2009

GMD: graphic

Date Range: [1906]

Physical Description: 7" x 4.5" (b/w)

Material Details: on matting

Physical Condition: Photographs have been glued to a backing board that has warped over time

History /

Biographical:

Photograph of possible Dakota from Sioux Valley in Brandon for the summer fair.

Scope and Content:

Photograph shows street view of north side of Rosser Avenue, primarily the 700 block. Businesses visible in the Fleming Block include: Lowes Brothers Clothing, Robert Hall [Insurance Broker], Manitoba Farmers Hedge and Wire Fence Company. Businesses visible in the Beaubier Block include the Empire Hotel. Businesses east of the Empire Hotel are grocer A.M. Percival and the Brandon Hardware Company. A number of Aboriginal peoples are travelling on horseback west along Rosser Avenue as spectators look on.

Notes: Writing on the front of the photograph matting reads: 293. One photograph (20-2009.9) is glued above and two others are glued on the reverse side. Page appears to be from a photo album.

Name Access: Fleming Block

Lowes Brothers Clothing

Manitoba Farmers Hedge and Wire Fence Company

Empire Hotel

D.W. Beaubier Block

A.M. Percival

Brandon Hardware Company

Rosser Avenue



Subject Access:       Street scene  
                              Transportation  
                              downtown  
                              grocers  
                              storefronts  
                              Aboriginals  
                              First Nations  
                              horses  
                              insurance agents

Storage Location:     RG 5 photograph storage drawer 2 (hanging photos)

## Images

---





## HRH the Duke of Connaught visits Brandon

<http://archives.brandonu.ca/en/permalink/descriptions10126>

Part Of: RG 12 Brandon and Area Photograph Collection

Description Level: Item

Series Number: 2

Item Number: BAPC 2.13

Accession Number: 1-2000

GMD: graphic

Date Range: October 24, 1912

Physical Description: 7.5" x 9.5" (b/w)

Material Details: On matting

### Scope and Content:

Photograph shows a public reception for the Governor General of Canada, HRH the Duke of Connaught during a visit to Brandon, MB. The reception was held on Princess Avenue at City Hall. The photograph is looking southwest from the north side of Princess Avenue. The building in the background is the recently constructed Prince Edward Hotel.

Name Access: Governor General of Canada

HRH the Duke of Connaught

Princess Avenue

Prince Edward Hotel

9th Street

Subject Access: public ceremonies

downtown

cityscapes

Imperialism

royalty

Storage Location: BAPC oversize storage drawer

### Images

---

