

S. J. McKee Archives



AJAX treasure hunt

<http://archives.brandonu.ca/en/permalink/descriptions10957>

Part Of: CKX fonds
Creator: CKX
Description Level: Item
Item Number: 11-2010.A4b
Accession Number: 11-2010
GMD: graphic
Date Range: after 1954
Physical Description: 4" x 5" (b/w)
Material Details: Negative
Custodial History:

See fonds level of the CKX records for custodial history.

Scope and Content:

Image of road construction related (presumably) in some way to the AJAX treasure hunt.

Name Access: CKX
AJAX
Subject Access: television broadcasting
construction of roads
machinery
vehicles
Storage Location: CKX fonds - 2010 accessions

Images





Album - Bridal Veil Falls

<http://archives.brandonu.ca/en/permalink/descriptions14219>

Part Of: Fred McGuinness collection

Description Level: Item

Series Number: McG 9

Item Number: 1-2015.277.A11

Accession Number: 1-2015

GMD: graphic

Date Range: [1900s]

Physical Description: 4" x 2.5" (b/w)

Material Details: mounted in album

Physical Condition: Photo is warped

Scope and Content:

Photograph shows a water fall surrounded by pines. A man is standing on a wall at the base of the falls. A pile of lumber is in the foreground.

Notes: Writing beneath the photograph in the album reads: Bridal Veil Falls
[British Columbia]

Subject Access: **waterfalls**

Storage Location: 1-2015 McG 1.4 Box 1 (in stacks, top shelf)

Images





Album - Lake Superior

<http://archives.brandonu.ca/en/permalink/descriptions14210>

Part Of: Fred McGuinness collection

Description Level: Item

Series Number: McG 9

Item Number: 1-2015.277.A2

Accession Number: 1-2015

GMD: graphic

Date Range: [1900s]

Physical Description: 4" x 2.5" (b/w)

Material Details: mounted in album

Physical Condition: Photo is warped

Scope and Content:

Photograph shows the shores of Lake Superior

Notes: Writing beneath the photograph in the album reads: Lake Superior

Name Access: Lake Superior

Subject Access: lakes

Storage Location: 1-2015 McG 1.4 Box 1 (in stacks, top shelf)

Images





Album - view from the hill

<http://archives.brandonu.ca/en/permalink/descriptions14229>

Part Of: Fred McGuinness collection

Description Level: Item

Series Number: McG 9

Item Number: 1-2015.277.A21

Accession Number: 1-2015

GMD: graphic

Date Range: [1900s]

Physical Description: 4" x 2.5" (b/w)

Material Details: mounted in album

Physical Condition: Photo is warped

Scope and Content:

Photograph shows a view from a hill overlooking a lake.

Notes: Writing beneath the photograph in the album reads: View from the Hill

Subject Access: lakes

Storage Location: 1-2015 McG 1.4 Box 1 (in stacks, top shelf)

Images





Album - Wawa Lake

<http://archives.brandonu.ca/en/permalink/descriptions14224>

Part Of: Fred McGuinness collection

Description Level: Item

Series Number: McG 9

Item Number: 1-2015.277.A16

Accession Number: 1-2015

GMD: graphic

Date Range: [1900s]

Physical Description: 4" x 2.5" (b/w)

Material Details: mounted in album

Physical Condition: Photo is warped

Scope and Content:

Photograph shows two wooden buildings along a lake shore. Stencilled on one building is: The Mammoth Clothing. A wood-framed boat rests behind one of the structures.

Notes: Writing beneath the photograph in the album reads: Wawa Lake

Name Access: Wawa, Ontario

Subject Access: lakes

Storage Location: 1-2015 McG 1.4 Box 1 (in stacks, top shelf)

Images





Album - winter road

<http://archives.brandonu.ca/en/permalink/descriptions14226>

Part Of: Fred McGuinness collection

Description Level: Item

Series Number: McG 9

Item Number: 1-2015.277.A18

Accession Number: 1-2015

GMD: graphic

Date Range: [1900s]

Physical Description: 4" x 2.5" (b/w)

Material Details: mounted in album

Physical Condition: Photo is warped

Scope and Content:

Photograph shows a winter road cutting through the brush.

Notes: Writing beneath the photograph in the album reads: winter road on way from Wawa to Helen?

Name Access: Wawa, Ontario

Subject Access: winter

roads

Storage Location: 1-2015 McG 1.4 Box 1 (in stacks, top shelf)

Images





Assiniboine Ave. Ramp to First Street Bridge

<http://archives.brandonu.ca/en/permalink/descriptions9159>

Part Of: RG 11 Lawrence Stuckey fonds

Creator: Geo. Harris

Description Level: Item

Series Number: 3.1

Item Number: 1-2002.3.1BA4

Accession Number: 1-2002

GMD: graphic

Date Range: November 1937

Physical Description: 3 1/2" x 5"

Material Details: Negative

Custodial History:

For custodial history see the collection level description of the Lawrence Stuckey collection.

Scope and Content:

Assiniboine Avenue ramp to First Street bridge, including CPR Extra 5178 West

Notes: Copy: LAS

Name Access: Assiniboine Ave. Ramp to First Street Bridge

Subject Access: manmade geographic features

bridges

Transportation

rail transportation

railways

trains

Brandon Second First-Street Bridge

Repro Restriction: The McKee Archives is the copyright holder for the Stuckey materials.

Location Copy: 1-2002.3.9.103

Storage Location: Lawrence Stuckey collection

Images





Assiniboine River Bridge North of Kemnay

<http://archives.brandonu.ca/en/permalink/descriptions9920>

Part Of: RG 11 Lawrence Stuckey fonds

Creator: George H. Harris

Description Level: Item

Series Number: 3.1

Item Number: 1-2002.3.1OB5(1)

Accession Number: 1-2002

GMD: graphic

Date Range: [ca. 1938]

Physical Description: 2 1/2" x 2 1/2"

Material Details: Negative

History /

Biographical:

This bridge was condemned in the late 1930s but cyclists continued to use it until it was torn down (approximately 1940)

Until the early 1920s the Canadian Pacific Railway maintained a well and pumping station near the southeast corner of this bridge, which pumped water through a pipeline to a locomotive watering tank at Kemnay.

Custodial History:

For custodial history see the collection level description of the Lawrence Stuckey collection.

Scope and Content:

Assiniboine River Bridge North of Kemnay

Notes: [Mr. Stuckey put a negative and print in the same envelope. We have separated them, numbering the negative OB5(1) and the print OB5(1a).]

Name Access: Assiniboine River Bridge North of Kemnay

Subject Access: manmade geographic features

bridges

Brandon Area Bridges

Repro Restriction: The McKee Archives is the copyright holder for the Stuckey materials.

Storage Location: Lawrence Stuckey collection

Images





Assiniboine River Bridge North of Kemnay

<http://archives.brandonu.ca/en/permalink/descriptions9921>

Part Of: RG 11 Lawrence Stuckey fonds

Creator: George H. Harris

Description Level: Item

Series Number: 3.1

Item Number: 1-2002.3.1OB5(1a)

Accession Number: 1-2002

GMD: graphic

Date Range: [ca. 1938]

Physical Description: 2 1/2" x 2 1/2"

Material Details: Photograph

History /

Biographical:

This bridge was condemned in the late 1930s but cyclists continued to use it until it was torn down (approximately 1940)

Until the early 1920s the Canadian Pacific Railway maintained a well and pumping station near the southeast corner of this bridge, which pumped water through a pipeline to a locomotive watering tank at Kemnay.

Custodial History:

For custodial history see the collection level description of the Lawrence Stuckey collection.

Scope and Content:

Assiniboine River Bridge North of Kemnay

Notes: [Mr. Stuckey put a negative and print in the same envelope. We have separated them, numbering the negative OB5(1) and the print OB5(1a).]

Name Access: Assiniboine River Bridge North of Kemnay

Subject Access: manmade geographic features

bridges

Brandon Area Bridges

Repro Restriction: The McKee Archives is the copyright holder for the Stuckey materials.

Storage Location: Lawrence Stuckey collection

Images





Brandon flood

<http://archives.brandonu.ca/en/permalink/descriptions10136>

Part Of: RG 12 Brandon and Area Photograph Collection
Creator: Photographer: H.H. Allen
Description Level: Item
Series Number: 2
Item Number: BAPC 2.24
GMD: graphic
Date Range: 1922
Physical Description: 9.5" x 7.5" (b/w)
Material Details: On matting
Physical Condition: Some spotting on the image

History /

Biographical:

The "flats" refers to the Assiniboine River floodplane from 18th Street to First Street on either side of the river. See p. 223 of G.F. Barker's *Brandon: A City* for a description of the 1922 flood.

Custodial History:

The photo was owned by Mrs. Wes Railton prior to its donation to the Archives.

Scope and Content:

Photograph contains an image of houses on the Assiniboine floodplane (Brandon's "flats") submerged in flood-waters.

Name Access: Brandon
Assiniboine River
Subject Access: northend
floods
natural phenomena
Storage Location: BAPC oversize storage drawer

Images





Brandon House No. 2 Cairn

<http://archives.brandonu.ca/en/permalink/descriptions9873>

Part Of: RG 11 Lawrence Stuckey fonds

Creator: L.A. Stuckey

Description Level: Item

Series Number: 3.1

Item Number: 1-2002.3.1NA7(1)

Accession Number: 1-2002

GMD: graphic

Date Range: July 10, 1961

Physical Description: 2 1/2" x 2 1/2"

Material Details: Negative

Custodial History:

For custodial history see the collection level description of the Lawrence Stuckey collection.

Scope and Content:

Brandon House No. 2 Cairn

Notes: [Cairn reads: "Brandon House No. 2 established on this site 10 A.M. Oct. 7 1828 by Chief Trader Francis Heron of the H.B. Co.; Abandoned 1832; This cairn Dedicated Oct. 7 1928; Erected by The Brandon Rotary Club" (P.E. 23/07/09).]

Name Access: Brandon House

Subject Access: monuments
historical markers
political geographic features
trading posts
Brandon Miscellaneous History

Repro Restriction: The McKee Archives is the copyright holder for the Stuckey materials.

Storage Location: Lawrence Stuckey collection

Images



Brandon House No. 2 Cairn

<http://archives.brandonu.ca/en/permalink/descriptions9874>



Part Of: RG 11 Lawrence Stuckey fonds
Creator: L.A. Stuckey
Description Level: Item
Series Number: 3.1
Item Number: 1-2002.3.1NA7(2)
Accession Number: 1-2002
GMD: graphic
Date Range: July 10, 1961
Physical Description: 2 1/2" x 2 1/2"
Material Details: Negative
Custodial History:

For custodial history see the collection level description of the Lawrence Stuckey collection.

Scope and Content:

Brandon House No. 2 Cairn

Notes: [Cairn reads: "Brandon House No. 2 established on this site 10 A.M. Oct. 7 1828 by Chief Trader Francis Heron of the H.B. Co.; Abandoned 1832; This cairn Dedicated Oct. 7 1928; Erected by The Brandon Rotary Club" (P.E. 23/07/09).]

Name Access: Brandon House

Subject Access: monuments
historical markers
political geographic features
trading posts
Brandon Miscellaneous History

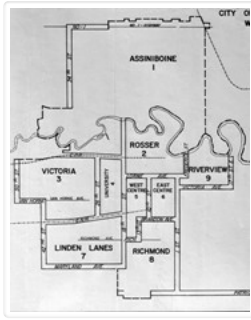
Repro Restriction: The McKee Archives is the copyright holder for the Stuckey materials.

Storage Location: Lawrence Stuckey collection

Images



Brandon Ward Map



<http://archives.brandonu.ca/en/permalink/descriptions9872>

Part Of: RG 11 Lawrence Stuckey fonds

Description Level: Item

Series Number: 3.1

Item Number: 1-2002.3.1NA6

Accession Number: 1-2002

GMD: graphic

Date Range: 1971

Physical Description: 3 1/2" x 5"

Material Details: Negative

History /

Biographical:

The City of Brandon (by decree of the Province) went to a ward system of government with the civic elections of October of 1971. Ten aldermen, who had to reside in their wards, were elected by the people of their wards. The Mayor was elected by the city at large. The previous committee system was abolished and individual aldermen henceforth had no specific responsibilities.

Custodial History:

For custodial history see the collection level description of the Lawrence Stuckey collection.

Scope and Content:

Brandon Ward Map

Name Access: Brandon Ward Map

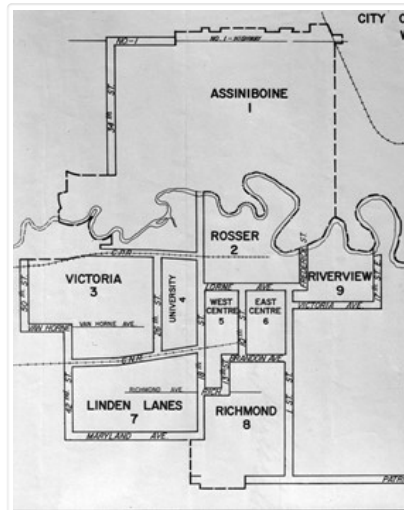
Subject Access: politics
political geographic features
cities
districts

Brandon Miscellaneous History

Repro Restriction: The McKee Archives is the copyright holder for the Stuckey materials.

Storage Location: Lawrence Stuckey collection

Images





Bridge guard, Rivers, Manitoba

<http://archives.brandonu.ca/en/permalink/descriptions10428>

Part Of: RG 11 Lawrence Stuckey fonds

Creator: L.A. Stuckey

Description Level: Item

Series Number: 3.3

Item Number: 1-2002.3.3.CNR[137]

Accession Number: 1-2002

GMD: graphic

Date Range: May 5, 1940

Physical Description: 2.5" x 4.5" (b/w)

Material Details: Negative

History /

Biographical:

Stuckey's notes: collection of George H. Harris, Winnipeg, Manitoba.

Custodial History:

For custodial history see the collection level description of the Lawrence Stuckey collection.

Scope and Content:

Image of bridge guard at Rivers, Manitoba, taken along the CNR mainline, Rivers substation.

Notes: From the collection of George H. Harris, Winnipeg, Manitoba.

Name Access: CNR

Rivers, Manitoba

Subject Access: railways

towns

geographic features

bridges

Repro Restriction: The McKee Archives is the copyright holder of the Stuckey materials.

Storage Location: Lawrence Stuckey collection

Images



Construction of Great Northern (BS&HB) Railway Bridge at Buncloody - Grade

<http://archives.brandonu.ca/en/permalink/descriptions9977>

Part Of: RG 11 Lawrence Stuckey fonds

Description Level: Item

Series Number: 3.1

Item Number: 1-2002.3.1PE1

Accession Number: 1-2002

GMD: graphic

Date Range: [1905 or 1906]

Physical Description: 3 1/2" x 5"

Material Details: Negative

History /

Biographical:

According to Stuckey and Bain (1996), "The Brandon, Saskatchewan & Hudson's Bay Railway was built and operated as a totally owned subsidiary of the Great Northern Railway.

Construction commenced in late 1905 and by the end of 1905, less than a mile of track had been laid north of the boundary at St. John. In 1906, the remaining 68.6 miles to Brandon were laid and service commenced that year. During the Depression of the 1930s, traffic declined significantly and the entire branch was abandoned in 1936. Over much of the branch's length, the ties and rails were laid on the prairie without ballast and today little remains of the line apart from traces where there were cuts and bridges." (p. 18)

Stuckey, L. A., & Bain, D. M. (1996). *The Great Northern and Northern Pacific railways in Canada*. Calgary, Alberta: British Railway Modellers of North America.

Custodial History:

For custodial history see the collection level description of the Lawrence Stuckey collection.

Scope and Content:

View of the Great Northern (BS&HB) Railway building a grade [to their bridge] at Bunclody, Manitoba.

Notes: [This railway bridge crossed the Souris River. P.E.]
From the collection of Gilford Copeland of Bunclody, Manitoba
Copy negative LAS.

Name Access: Construction of Great Northern (BS&HB) Railway
Brandon, Saskatchewan & Hudson's Bay Railway
Great Northern Railway

Subject Access: railroads
railways
manmade geographic features
construction
construction of bridges
bridges
Great Northern Railway from Church's Ferry ND to Brandon MB

Repro Restriction: The McKee Archives is the copyright holder for the Stuckey materials.

Storage Location: Lawrence Stuckey collection

Images



Construction of Great Northern (BS&HB) Railway Bridge at Bunclody - Grading Station

<http://archives.brandonu.ca/en/permalink/descriptions9978>

Part Of: RG 11 Lawrence Stuckey fonds

Description Level: Item

Series Number: 3.1

Item Number: 1-2002.3.1PE2

Accession Number: 1-2002

GMD: graphic

Date Range: [1905 or 1906]

Physical Description: 3 1/2" x 5"

Material Details: Negative

History /

Biographical:

According to Stuckey and Bain (1996), "The Brandon, Saskatchewan & Hudson's Bay Railway was built and operated as a totally owned subsidiary of the Great Northern Railway. Construction commenced in late 1905 and by the end of 1905, less than a mile of track had been laid north of the boundary at St. John. In 1906, the remaining 68.6 miles to Brandon were laid and service commenced that year. During the Depression of the 1930s, traffic declined significantly and the entire branch was abandoned in 1936. Over much of the branch's length, the ties and rails were laid on the prairie without ballast and today little remains of the line apart from traces where there were cuts and bridges." (p. 18)

Stuckey, L. A., & Bain, D. M. (1996). The Great Northern and Northern Pacific railways in Canada. Calgary, Alberta: British Railway Modellers of North America.

Custodial History:

For custodial history see the collection level description of the Lawrence Stuckey collection.

Scope and Content:

View of the Great Northern (BS&HB) Railway building a grade [to their bridge] at Bunclody, Manitoba.

Notes:	Grading station site
	From the collection of Gilford Copeland of Bunclody, Manitoba
	Copy negative LAS.
Name Access:	Construction of Great Northern (BS&HB) Railway
	Brandon, Saskatchewan & Hudson's Bay Railway
	Great Northern Railway
Subject Access:	railroads
	railways
	manmade geographic features
	construction
	construction of bridges
	bridges
	Great Northern Railway from Church's Ferry ND to Brandon MB
Repro Restriction:	The McKee Archives is the copyright holder for the Stuckey materials.
Storage Location:	Lawrence Stuckey collection

Images





Construction of Second First Street Bridge

<http://archives.brandonu.ca/en/permalink/descriptions9152>

Part Of: RG 11 Lawrence Stuckey fonds

Description Level: Item

Series Number: 3.1

Item Number: 1-2002.3.1BA1

Accession Number: 1-2002

GMD: graphic

Date Range: [1908 or 1909]

Physical Description: 3 1/2" x 5"

Material Details: Negative

Custodial History:

For custodial history see the collection level description of the Lawrence Stuckey collection.

Scope and Content:

Construction of Second First Street Bridge

Name Access: Construction of Second First Street Bridge

Subject Access: manmade geographic features

construction

construction of bridges

bridges

Brandon Second First-Street Bridge

Repro Restriction: The McKee Archives is the copyright holder for the Stuckey materials.

Storage Location: Lawrence Stuckey collection

Images





Construction of third First Street bridge

<http://archives.brandonu.ca/en/permalink/descriptions9161>

Part Of: RG 11 Lawrence Stuckey fonds

Creator: L.A. Stuckey

Description Level: Item

Series Number: 3.1

Item Number: 1-2002.3.1BB1(1)

Accession Number: 1-2002

GMD: graphic

Date Range: June 11, 1972

Physical Description: 2 1/2" x 2 1/2"

Material Details: Negative

Custodial History:

For custodial history see the collection level description of the Lawrence Stuckey collection.

Scope and Content:

Third First Street bridge under construction

Name Access: Construction of Third First Street Bridge

Subject Access: manmade geographic features

bridges

construction

construction of bridges

Brandon Third First-Street Bridge

Repro Restriction: The McKee Archives is the copyright holder for the Stuckey materials.

Storage Location: Lawrence Stuckey collection

Arrangement:

[Mr. Stuckey put 5 negatives in the same envelope. We have separated them and numbered them BB1(1) through BB1(5); He also included 5 prints which, intentionally or not, present images that are reversed (backwards). We present these images as he did, numbered BB1(1a) through BB1(5a), and have placed them in separate envelopes.]

Images





Construction of third First Street bridge

<http://archives.brandonu.ca/en/permalink/descriptions9162>

Part Of: RG 11 Lawrence Stuckey fonds

Creator: L.A. Stuckey

Description Level: Item

Series Number: 3.1

Item Number: 1-2002.3.1BB1(1a)

Accession Number: 1-2002

GMD: graphic

Date Range: June 11, 1972

Physical Description: 2 1/2" x 2 1/2"

Material Details: Photograph

Custodial History:

For custodial history see the collection level description of the Lawrence Stuckey collection.

Scope and Content:

Third First Street bridge under construction (reversed/backwards image).

Name Access: Construction of Third First Street Bridge

Subject Access: manmade geographic features

bridges

construction

construction of bridges

Brandon Third First-Street Bridge


Repro Restriction: The McKee Archives is the copyright holder for the Stuckey materials.

Storage Location: Lawrence Stuckey collection

Arrangement:

[Mr. Stuckey put 5 negatives in the same envelope. We have separated them and numbered them BB1(1) through BB1(5); He also included 5 prints which, intentionally or not, present images that are reversed (backwards). We present these images as he did, numbered BB1(1a) through BB1(5a), and have placed them in separate envelopes.]

Images





Construction of third First Street bridge

<http://archives.brandonu.ca/en/permalink/descriptions9163>

Part Of: RG 11 Lawrence Stuckey fonds

Creator: L.A. Stuckey

Description Level: Item

Series Number: 3.1

Item Number: 1-2002.3.1BB1(2a)

Accession Number: 1-2002

GMD: graphic

Date Range: June 11, 1972

Physical Description: 2 1/2" x 2 1/2"

Material Details: Photograph

Custodial History:

For custodial history see the collection level description of the Lawrence Stuckey collection.

Scope and Content:

Third First Street bridge under construction (reversed/backwards image).

Name Access: Construction of Third First Street Bridge

Subject Access: manmade geographic features

bridges

construction

construction of bridges

Brandon Third First-Street Bridge

Repro Restriction: The McKee Archives is the copyright holder for the Stuckey materials.

Storage Location: Lawrence Stuckey collection

Arrangement:

[Mr. Stuckey put 5 negatives in the same envelope. We have separated them and numbered them BB1(1) through BB1(5); He also included 5 prints which, intentionally or not, present images that are reversed (backwards). We present these images as he did, numbered BB1(1a) through BB1(5a), and have placed them in separate envelopes.]

Images

