

# S. J. McKee Archives



## 8th Street and Rosser Avenue intersection

<http://archives.brandonu.ca/en/permalink/descriptions13701>

|                       |   |
|-----------------------|---|
| Part Of:              | Fred McGuinness collection  |
| Description Level:    | Item  |
| Series Number:        | McG 9   |
| Item Number:          | 20-2009.11  |
| Accession Number:     | 20-2009   |
| GMD:                  | graphic   |
| Date Range:           | [1906]  |
| Physical Description: | 6.5" x 4.25" (b/w)  |
| Material Details:     | on matting  |
| Physical Condition:   | Photograph is scratched and has been glued to a backing board that has warped over time |

### Scope and Content:

Photograph shows street view of intersection of the 000 block of 8th Street and Rosser Avenue. Horse and buggies are travelling on both roads. Businesses on the east side of 8th Street from Pacific to Rosser Avenues are clearly visible and include: a Lunch Room (likely Aagaard's Lunch Counter), the Hotel Imperial Annex, Liverpool House (a boarding house), R.S. Thompson and Company Real Estate Office (Land Office), a barber shop (likely J. Coulter's), Frank Gowen photography studio, and Fleming's Drug Store. A possible street fair is in progress on Rosser Avenue. One man is surrounded by a crowd adjacent to the Fleming Block, another man stands on a soap box in the middle of the intersection, while a third man is standing behind a booth. Building construction appears to be happening on the west corner of 7th Street and Rosser Avenue.

Notes: Writing on the front of the photograph matting reads: 296. One photograph (20-2009.12) is glued above and two others are glued on the reverse side. Page appears to be from a photo album.

Name Access: Fleming Block  
Fleming's Drug Store  
Frank Gowen Photographer  
Liverpool House  
Hotel Imperial Annex  
8th Street  
Rosser Avenue  
Aagaard's  
R.S. Thompson  
8th Street Bridge

Subject Access:       Street scene  
                          Transportation  
                          downtown  
                          storefronts  
                          store exteriors  
                          hotels  
                          boarding houses  
                          barber shops  
                          restaurants  
                          druggists  
                          photographers  
                          bridge  
                          horses  
                          dogs  
                          land agents

Storage Location:     RG 5 photograph storage drawer 2 (hanging photos)

## Images

---



### 8th Street and Rosser Avenue intersection

<http://archives.brandonu.ca/en/permalink/descriptions13768>

Part Of:               Fred McGuinness collection

Description Level:   Item

Series Number:       McG 9

Item Number:         20-2009.79

Accession Number:   20-2009

GMD:                 graphic

Date Range:           [1906]

Physical Description: 4.25" x 3.25" (b/w)

Material Details:     on matting

Physical Condition:   Photograph is scratched and has been glued to a backing board that has warped over time

#### Scope and Content:

Photograph shows street view of the northeast intersection of the 000 block of 8th Street and Rosser Avenue. Horse and buggies are parked along the east side of 8th Street. Businesses on the east side of 8th Street from Pacific to Rosser Avenues are clearly visible and include: a Lunch Room (likely Aagaard's Lunch Counter), the Hotel Imperial Annex, Liverpool House (a boarding house), R.S. Thompson and Company Real Estate Office (Land Office), a barber shop (likely J. Coulter's), Frank Gowen photography studio, and Fleming's Drug Store. A possible street fair is in progress on Rosser Avenue. One man is standing on a soap box and is surrounded by a crowd in the middle of 8th Street. Another man can be seen standing behind a booth on the northwest street corner. Building construction appears to be happening on the west corner of 8th Street and Rosser Avenue.

Notes: Writing on the front of the photograph matting reads: 297. One photograph (20-2009.80) is glued below the photograph. Another photograph is glued on the reverse side. Page appears to be from a photo album.

Name Access: Fleming Block  
Fleming's Drug Store  
Frank Gowen Photographer  
Liverpool House  
Hotel Imperial Annex  
8th Street  
Rosser Avenue  
Aagaard's  
R.S. Thompson  
8th Street Bridge

Subject Access: Street scene  
Transportation  
downtown  
storefronts  
store exteriors  
hotels  
boarding houses  
barber shops  
restaurants  
druggists  
photographers  
bridge  
horses  
dogs  
buggies

Storage Location: RG 5 photograph storage drawer 2 (hanging photos)

#### Images

---





## Aerial view of Brandon postcard

<http://archives.brandonu.ca/en/permalink/descriptions13867>

Part Of: Fred McGuinness collection  
Creator: Photographer: R.J. "Bob" Snazel  
Description Level: Item  
Series Number: McG 9  
Item Number: 20-2009.177  
Accession Number: 20-2009  
GMD: graphic  
Date Range: 1970  
Physical Description: 3.5" x 6" (colour)  
Material Details: postcard  
Scope and Content:

Postcard shows an aerial view of the city of Brandon

Notes: Writing on the back of the postcard reads: No. 10. Brandon, Manitoba, Canada / Aerial View of Brandon / Distributed by Clements Drug Store / Brandon, Manitoba, Canada / Photos by: R.J. "Bob" Snazel. / Printed by: D.W. Friesen & Sons Ltd. Altona, Manitoba, Canada. The postcard is addressed to Mr. F.A. Rosser and is postmarked Brandon 30 May 1970. A 6-cent Queen Elizabeth red postage stamp portraying various modes of the transportation. The stamp has been cancelled with a postmark that reads "Help Retarded Children."

Name Access: City of Brandon

Subject Access: aerial photographs  
aerial views

Repro Restriction: Canadian Copyright restrictions apply. Consult the Archivist.

Storage Location: RG 5 photograph storage drawer 2 (hanging photos)

Arrangement:

From 20-2009 #1 File 13 Sunbeams

## Images

---





## Brandon Male Voice Choir, 1935

<http://archives.brandonu.ca/en/permalink/descriptions13793>

Part Of: Fred McGuinness collection

Description Level: Item

Series Number: McG 9

Item Number: 20-2009.102

Accession Number: 20-2009

GMD: graphic

Date Range: 1935

Physical Description: 9.5" x 7.25" (b/w)

Material Details: On matting

History /

Biographical:

According to Henderson's 1935 Brandon City Directory, the First United Church was located on the corner of 8th Street and Lorne Avenue. The minister at the time was Reverend John H. Garden.

Scope and Content:

Photograph shows the Brandon Male Voice Choir dressed in tuxedos and posing before the First United Church's pipe organ. A minister (possibly Rev. John H. Garden) and three women in formal attire are standing in the front row.

Notes: Writing on the back of the photograph reads: return to Bob Hoffman, Box #1, Brandon, R7A 5Y6

Name Access: Brandon Male Voice Choir

First United Church

Reverend John H. Garden

Subject Access: choirs

church interiors

pipe organs

churches

Storage Location: McGuinness oversize storage drawer (1-2015)

Related Material: Lawrence Stuckey collection 1-2002.3.1AE6

### Images

---





## Christmas Tree Farm - aerial view

<http://archives.brandonu.ca/en/permalink/descriptions13964>

Part Of: Fred McGuinness collection

Description Level: Item

Series Number: McG 9

Item Number: 1-2015.36

Accession Number: 1-2015

GMD: graphic

Date Range: [2009]

Physical Description: 11" x 8.5" (colour)

Material Details: reproduction

### Scope and Content:

Colour photocopy shows an aerial view of the Fred McGuinness property - Christmas Tree Farm - on section 17.

Name Access: Christmas Tree Farm

Subject Access: residences

aerial photographs

farms

Storage Location: McGuinness oversize storage drawer (1-2015)

### Arrangement:

From RR #3 family letters

## Images

---



## Medicine Hat Exhibition and Stampede - Parade Day 4

<http://archives.brandonu.ca/en/permalink/descriptions14145>

Part Of: Fred McGuinness collection

Creator: Photographer: Howard Heid, Medicine Hat News

Description Level: Item

Series Number: McG 9

Item Number: 1-2015.214

Accession Number: 1-2015

GMD: graphic  
Date Range: 1962  
Physical Description: 10" x 8" (b/w)  
History /  
Biographical:

The Medicine Hat Exhibition and Stampede Parade Day was held on Thursday, July 19, 1962, at 9:30 a.m. The local newspaper reported that approximately 24,000 people were in attendance to see parade marshal Rod Ashburner leading 175 entries consisting of 90 floats, 75 horses, and 10 bands. There were 19 parade categories eligible for \$12,000 in prize money and included: junior and senior cowboys and cowgirls; fancy and Shetland ponies; sulky class open; comic, commercial, industrial and organizational floats; decorated cars; special ranch class; 4-H Clubs; and a non-competitive class.

The parade route started at Second St. and Allowance Ave., from Second St. to Ash Ave., north on Ash to First St. SE., from First St. S.E. to Fourth Ave., south to Second St. to South Railway St., south on South Railway St. to Third St., with a finish at McLeod Trail. A route map was published in the Medicine Hat News the day before the parade.

Aerial photographs of the parade were taken by Medicine Hat News photographer Howard Heid (1930-2005) from the private helicopter of John Bourn. Bourn was a pilot from Woodville, Wisconsin, who chartered his four-seater helicopter for sight-seers at exhibitions and stampedes across the county.

(Sources: Pat Currie, "Let 'Er Go!," Medicine Hat News, 19 July 1962,1; Harald Gunderson, "'Eye in the Sky' Best Parade View," Medicine Hat News, 19 July 1962,1; "Parade Starts at 9:30 Sharp," 18 July 1962)

Scope and Content:

Photograph shows an aerial view of the Medicine Hat Exhibition and Stampede Parade route with a focus on the First Street SE. A number of gas stations and garages are visible along this route and include Texaco, Shell, Ford, and B/A. The Fraternal Order of Eagles lodge is also visible.

Notes: This photograph appeared on the front page of The Medicine Hat News (19 July 1962).

Name Access: Medicine Hat  
South Saskatchewan River

Subject Access: parades  
floats  
aerial photography  
aerial views  
street scenes  
fraternal organizations  
garages

Repro Restriction: Subject to Canadian Copyright Law



Storage Location: RG 5 photograph storage drawer 2 (hanging photos)

Arrangement:  
BR #3 Family photos

## Images

---





## Medicine Hat Exhibition and Stampede - Parade Day 6

<http://archives.brandonu.ca/en/permalink/descriptions14147>

Part Of: Fred McGuinness collection  
 Creator: Photographer: Howard Heid, Medicine Hat News  
 Description Level: Item  
 Series Number: McG 9  
 Item Number: 1-2015.216  
 Accession Number: 1-2015  
 GMD: graphic  
 Date Range: 1962  
 Physical Description: 10" x 8" (b/w)  
 History /  
 Biographical:

The Medicine Hat Exhibition and Stampede Parade Day was held on Thursday, July 19, 1962, at 9:30 a.m. The local newspaper reported that approximately 24,000 people were in attendance to see parade marshal Rod Ashburner leading 175 entries consisting of 90 floats, 75 horses, and 10 bands. There were 19 parade categories eligible for \$12,000 in prize money and included: junior and senior cowboys and cowgirls; fancy and Shetland ponies; sulky class open; comic, commercial, industrial and organizational floats; decorated cars; special ranch class; 4-H Clubs; and a non-competitive class.

The parade route started at Second St. and Allowance Ave., from Second St. to Ash Ave., north on Ash to First St. S.E., from First St. S.E. to Fourth Ave., south to Second St. to South Railway St., south on South Railway St. to Third St., with a finish at McLeod Trail. A route map was published in the Medicine Hat News the day before the parade.

Aerial photographs of the parade were taken by Medicine Hat News photographer Howard Heid (1930-2005) from the private helicopter of John Bourn. Bourn was a pilot from Woodville, Wisconsin, who chartered his four-seater helicopter for sight-seers at exhibitions and stampedes across the county.

(Sources: Pat Currie, "Let 'Er Go!," Medicine Hat News, 19 July 1962,1; Harald Gunderson, "'Eye in the Sky' Best Parade View," Medicine Hat News, 19 July 1962,1; "Parade Starts at 9:30 Sharp," 18 July 1962)

Scope and Content:

Photograph shows an aerial view of the Medicine Hat Exhibition and Stampede Parade route with a focus on the First Street SE and and the South Railway Street merge. A number of gas stations and garages are visible along this route and include Texaco, Shell, Ford, and B/A. The Fraternal Order of Eagles lodge is also visible.

Notes: This photograph shows the neighbourhood before rezoning and commercial development.

Name Access: Medicine Hat  
South Saskatchewan River

Subject Access: parades  
floats  
aerial photography  
aerial views  
street scenes  
gardens  
fraternal organizations  
garages


Repro Restriction: Subject to Canadian Copyright Law

Storage Location: RG 5 photograph storage drawer 2 (hanging photos)

Arrangement:  
BR #3 Family photos

## Images

---





## Odd Fellows parade

<http://archives.brandonu.ca/en/permalink/descriptions13715>

Part Of: Fred McGuinness collection

Description Level: Item

Series Number: McG 9

Item Number: 20-2009.24

Accession Number: 20-2009

GMD: graphic

Date Range: 1931

Physical Description: 6" x 5" (b/w)

Scope and Content:

Photograph shows members of the Independent Order of Odd Fellows (IOOF) Brandon City Lodge No.6 parading down a street, possibly Portage Avenue in Winnipeg. Spectators line the street. Visible storefronts include: Central Barber Shop, The Royal Bank of Canada, and Liggetts Drug Store.

Notes: Back of photograph is stamped: The Star Photo Studio, 490 Main Street, Winnipeg, Sep 23, 1931

Name Access: Independent Order of Odd Fellows

IOOF

Liggetts Drug Store

Subject Access: parades

fraternal organizations

Transportation

Storage Location: RG 5 photograph storage drawer 2 (hanging photos)

### Images



## Roy Rogers with Tommy Douglas

<http://archives.brandonu.ca/en/permalink/descriptions14086>

Part Of: Fred McGuinness collection

Description Level: Item

Series Number: McG 9

Item Number: 1-2015.156

Accession Number: 1-2015

GMD: graphic

Date Range: [c.1955]

Physical Description: 3" x 3" (b/w)

History /

Biographical:

Roy Rogers (1911-1998) was an American singer and cowboy actor. Rogers' career spanned radio, television, and film.

Thomas "Tommy" Clement Douglas (1904-1986) was a Baptist minister and social democratic politician. In 1935, he became a member of parliament representing the Co-operative Commonwealth Federation (CCF). From 1944 to 1961, he served as Saskatchewan's seventh premier whose CCF party introduced the universal health care program. In 1961 Douglas returned to federal politics, where he served as the leader of the New Democratic Party (NDP). He remained in federal politics until 1979.

Scope and Content:

Photograph shows Tommy Douglas and Roy Rogers smiling together and holding cowboy hats.

Name Access: Roy Rogers

Tommy Douglas

Subject Access: entertainers

cowboys

hats

politicians & civil servants

Storage Location: RG 5 photograph storage drawer 2 (hanging photos)

Related Material: City of Toronto Archives Fonds 1257

Arrangement:

Cigar box photographs

## Images

---



## Roy Rogers with Tommy Douglas

<http://archives.brandonu.ca/en/permalink/descriptions14087>

Part Of: Fred McGuinness collection



Description Level: Item  
Series Number: McG 9  
Item Number: 1-2015.157  
Accession Number: 1-2015  
GMD: graphic  
Date Range: [c.1955]  
Physical Description: 3" x 3" (b/w)

History /

Biographical:

Roy Rogers (1911-1998) was an American singer and cowboy actor. Rogers' career spanned radio, television, and film.

Thomas "Tommy" Clement Douglas (1904-1986) was a Baptist minister and social democratic politician. In 1935, he became a member of parliament representing the Co-operative Commonwealth Federation (CCF). From 1944 to 1961, he served as Saskatchewan's seventh premier whose CCF party introduced the universal health care program. In 1961 Douglas returned to federal politics, where he served as the leader of the New Democratic Party (NDP). He remained in federal politics until 1979.

Scope and Content:

Photograph shows Tommy Douglas and Roy Rogers smiling together and wearing cowboy hats. It appears that Douglas is presenting Douglas with a new cowboy hat.

Name Access: Roy Rogers  
Tommy Douglas  
Subject Access: entertainers  
cowboys  
hats  
politicians & civil servants  
Storage Location: RG 5 photograph storage drawer 2 (hanging photos)  
Related Material: City of Toronto Archives Fonds 1257  
Arrangement:  
Cigar box photographs

## Images

---





## Roy Rogers with Tommy Douglas

<http://archives.brandonu.ca/en/permalink/descriptions14088>

Part Of: Fred McGuinness collection  
Description Level: Item  
Series Number: McG 9  
Item Number: 1-2015.158  
Accession Number: 1-2015  
GMD: graphic  
Date Range: [c.1955]  
Physical Description: 3" x 3" (b/w)

History /

Biographical:

Roy Rogers (1911-1998) was an American singer and cowboy actor. Rogers' career spanned radio, television, and film.

Thomas "Tommy" Clement Douglas (1904-1986) was a Baptist minister and social democratic politician. In 1935, he became a member of parliament representing the Co-operative Commonwealth Federation (CCF). From 1944 to 1961, he served as Saskatchewan's seventh premier whose CCF party introduced the universal health care program. In 1961 Douglas returned to federal politics, where he served as the leader of the New Democratic Party (NDP). He remained in federal politics until 1979.

Scope and Content:

Photograph shows Tommy Douglas and Roy Rogers smiling together and wearing cowboy hats. It appears that Douglas is presenting Douglas with a new cowboy hat.

Name Access: Roy Rogers  
Tommy Douglas  
Subject Access: entertainers  
cowboys  
hats  
politicians & civil servants  
Storage Location: RG 5 photograph storage drawer 2 (hanging photos)  
Related Material: City of Toronto Archives Fonds 1257  
Arrangement:  
Cigar box photographs

### Images

---





## Street scene 8th Street in winter

<http://archives.brandonu.ca/en/permalink/descriptions13703>

|                       |  |
|-----------------------|--|
| Part Of:              | Fred McGuinness collection   |
| Description Level:    | Item   |
| Series Number:        | McG 9  |
| Item Number:          | 20-2009.13   |
| Accession Number:     | 20-2009  |
| GMD:                  | graphic  |
| Date Range:           | 1906   |
| Physical Description: | 4.25" x 3.25" (b/w)  |
| Material Details:     | on matting   |
| Physical Condition:   | Photograph has been glued to a backing board that has warped over time |

### History /

#### Biographical:

On 16 November 1906, Manitoba was hit by a severe winter storm that began that Thursday evening and extended through the weekend. The Brandon Daily Sun ("Storm Extends Over a Large Territory," 17 Nov. 1906, 1) reported that rail and telegraph services had been disrupted, country roads were impassable, and business in town was at a stand still. Following the weekend, the daily reported the blizzard was one of the greatest in recent memory. CPR trains had been caught in drifts by Carberry and an express car had caught fire and was destroyed ("Worst Storm in Many Years," Brandon Daily Sun, 19 Nov. 1906, 1).

#### Scope and Content:

Photograph shows street view of intersection of the 000 block of 8th Street and Rosser Avenue in the winter. Businesses on the east side of 8th Street from Pacific to Rosser Avenues are clearly visible and include: a Lunch Room (likely Aagaard's Lunch Counter), the Hotel Imperial Annex, Liverpool House (a boarding house), R.S. Thompson and Company Real Estate Office (Land Office), a barber shop (likely J. Coulter's), Frank Gowen photography studio. Fleming's Drug Store on the corner of 8th Street and Rosser Avenue has been replaced by the Bank of Hamilton. The Imperial Hotel is visible on the west side of 8th Street. The 8th Street Bridge is visible in the background.

|        |  |
|--------|--|
| Notes: | Writing on the front of the photograph matting reads: 338, November 1906. Page appears to be from a photo album. The photograph appears to be taken from the interior of a building on the southwest corner of 8th Street and Rosser Avenue. |
|--------|--|

Name Access: Fleming Block  
 Frank Gowen Photographer  
 Liverpool House  
 Hotel Imperial Annex  
 8th Street  
 Rosser Avenue  
 Aagaard's  
 R.S. Thompson  
 8th Street Bridge  
 Bank of Hamilton  
 Imperial Hotel

Subject Access: Street scene  
 downtown  
 storefronts  
 store exteriors  
 hotels  
 boarding houses  
 barber shops  
 restaurants  
 druggists  
 photographers  
 bridge  
 banks  
 winter  
 land agents

Storage Location: RG 5 photograph storage drawer 2 (hanging photos)

## Images

---



### Street scene 8th Street in winter

<http://archives.brandonu.ca/en/permalink/descriptions13704>

Part Of: Fred McGuinness collection

Description Level: Item



Series Number: McG 9  
Item Number: 20-2009.14  
Accession Number: 20-2009  
GMD: graphic  
Date Range: 1906  
Physical Description: 4.25" x 3.25" (b/w)  
Material Details: on matting  
Physical Condition: Photograph has been glued to a backing board that has warped over time

History /

Biographical:

On 16 November 1906, Manitoba was hit by a severe winter storm that began that Thursday evening and extended through the weekend. The Brandon Daily Sun ("Storm Extends Over a Large Territory," 17 Nov. 1906, 1) reported that rail and telegraph services had been disrupted, country roads were impassable, and business in town was at a stand still. Following the weekend, the daily reported the blizzard was one of the greatest in recent memory. CPR trains had been caught in drifts by Carberry and an express car had caught fire and was destroyed ("Worst Storm in Many Years," Brandon Daily Sun, 19 Nov. 1906, 1).

Scope and Content:

Photograph shows street view of intersection of the 000 block of 8th Street and Rosser Avenue in the winter. Businesses on the east side of 8th Street from Pacific to Rosser Avenues are clearly visible and include: a Lunch Room (likely Aagaard's Lunch Counter), the Hotel Imperial Annex, Liverpool House (a boarding house), R.S. Thompson and Company Real Estate Office (Land Office), a barber shop (likely J. Coulter's), Frank Gowen photography studio. Fleming's Drug Store on the corner of 8th Street and Rosser Avenue has been replaced by the Bank of Hamilton. The Imperial Hotel is visible on the west side of 8th Street. The 8th Street Bridge is visible in the background. Men in winter coats and hats are crossing the street at the intersection. A horse-drawn sleigh is parked on 8th Street.

Notes: Writing on the front of the photograph matting reads: 340, after the storm November 1906. Page appears to be from a photo album. The photograph appears to be taken from the interior of a building on the southwest corner of 8th Street and Rosser Avenue.

Name Access: Fleming Block  
Frank Gowen Photographer  
Liverpool House  
Hotel Imperial Annex  
8th Street  
Rosser Avenue  
Aagaard's  
R.S. Thompson  
8th Street Bridge  
Bank of Hamilton  
Imperial Hotel

Subject Access:       Street scene  
                              downtown  
                              storefronts  
                              store exteriors  
                              hotels  
                              boarding houses  
                              barber shops  
                              restaurants  
                              druggists  
                              photographers  
                              bridges  
                              banks  
                              winter  
                              Transportation  
                              sleighs  
                              storms  
                              land agents

Storage Location:     RG 5 photograph storage drawer 2 (hanging photos)

## Images

---





## Twin Pines Motel postcard

<http://archives.brandonu.ca/en/permalink/descriptions13868>

Part Of: Fred McGuinness collection

Creator: Photographer: Joe Fartak

Description Level: Item

Series Number: McG 9

Item Number: 20-2009.178

Accession Number: 20-2009

GMD: graphic

Date Range: 1970

Physical Description: 3.5" x 6" (colour)

Material Details: postcard

Scope and Content:

Postcard shows an exterior view of the Twin Pines Motel

Notes: Writing on the back of the postcard reads: Twin Pines Motel & Restaurant / Brandon, Manitoba, Canada / Located at 10th Street & Queens Avenue / 40 Fully modern units with bath & showers, T. / Kichenettes, winter plug-ins, Ample parking. / For reservations call.... / 30717-C Color Photo by Joe Fartak / Color Productions Ltd., Box 1243, Regina, Sask. The postcard is addressed to Mr. F.A. Rosser and is postmarked Brandon 06 June 1970. A 6-cent Queen Elizabeth red postage stamp portraying various modes of the transportation.

Name Access: City of Brandon

Subject Access: aerial photographs  
aerial views

Brandon business buildings & facilities after 1940

Storage Location: RG 5 photograph storage drawer 2 (hanging photos)

Arrangement:

From 20-2009 #1 File 13 Sunbeams

### Images

---

