

S. J. McKee Archives



10 Mile Dam

<http://archives.brandonu.ca/en/permalink/descriptions13716>

Part Of: Fred McGuinness collection

Description Level: Item

Series Number: McG 9

Item Number: 20-2009.26

GMD: graphic

Date Range: 1900-1924

Physical Description: 4.25" x 2.5" (b/w)

History /

Biographical:

Situated in the R.M. of Whitehead on the Little Saskatchewan River, the 10 Mile Dam was a 14 kilometer transmission line that supplied the city of Brandon with power. The Brandon Electric Light Company built the dam in 1900 and it is considered Manitoba's first hydroelectric power generating station. The dam spanned approximately 80 meters and was constructed from timber and reinforced with clay and stone. The station was decommissioned in 1924.

Scope and Content:

Photograph shows 10 Mile Dam, also known as the Brandon Dam or Minnedosa River Hydro Plant.

Notes: Writing on the back of the photograph reads: "10 mile dam". Biographical information obtained from Manitoba Historical Society.

Name Access: 10 Mile Dam
Ten Mile Dam
Brandon Dam
Minnedosa River Hydro Plant
Brandon Electric Light Company
Little Saskatchewan River

Subject Access: dams
Rivers
hydroelectric dams
hydroelectric generation

Storage Location: RG 5 photograph storage drawer 2 (hanging photos)

Images



10 Mile Dam



<http://archives.brandonu.ca/en/permalink/descriptions13784>

Part Of: Fred McGuinness collection

Description Level: Item

Series Number: McG 9

Item Number: 20-2009.95

Accession Number: 20-2009

GMD: graphic

Date Range: 1900-1924

Physical Description: 4.25" x 2.5" (b/w)

History /

Biographical:

Situated in the R.M. of Whitehead on the Little Saskatchewan River, the 10 Mile Dam was a 14 kilometer transmission line that supplied the city of Brandon with power. The Brandon Electric Light Company built the dam in 1900 and it is considered Manitoba's first hydroelectric power generating station. The dam spanned approximately 80 meters and was constructed from timber and reinforced with clay and stone. The station was decommissioned in 1924.

Scope and Content:

Photograph shows 10 Mile Dam, also known as the Brandon Dam or Minnedosa River Hydro Plant. The dam's timber construction is quite evident in the picture.

Notes: Writing on the back of the photograph reads: McGuinness (Manitoba Hydro), on Little Saskatchewan.

Name Access: 10 Mile Dam
Ten Mile Dam
Brandon Dam
Minnedosa River Hydro Plant
Brandon Electric Light Company
Little Saskatchewan River

Subject Access: dams
Rivers
hydroelectric dams
hydroelectric generation

Storage Location: RG 5 photograph storage drawer 2 (hanging photos)

Related Material: Lawrence Stuckey collection 1-2002.3.1J1

Images





20th Annual tournament Manitoba Lawn Bowling Association

<http://archives.brandonu.ca/en/permalink/descriptions14208>

Part Of: Fred McGuinness collection
Creator: Photographer: Bauslaugh Studio
Description Level: Item
Series Number: McG 9
Item Number: 1-2015.278
Accession Number: 1-2015
GMD: graphic
Date Range: 1927
Physical Description: 16" x 8" (b/w)
Physical Condition: Photograph is curled/rolled.

Scope and Content:

Photograph shows a large group of men dressed in shirts and ties with jackets or cardigans posing on a lawn. One man has a pansy on his lapel. Before them are lawn bowling balls in netted bags and a large dog.

Notes: Writing on the front of the photograph reads: 20th Annual tournament Manitoba Lawn Bowling Association Wpg. Aug. 8-13-27, Bauslaugh Studio

Name Access: Manitoba Lawn Bowling Association

Subject Access: sports people & activities
sporting events
team photos
team sports

Conservation: To be processed in humidification chamber (ST 2016-02-03)

Storage Location: McGuinness oversize storage drawer (1-2015)

Arrangement:

Funny trunk



Baby Fred McGuinness at 6 months

<http://archives.brandonu.ca/en/permalink/descriptions14260>

Part Of: Fred McGuinness collection

Description Level: Item

Series Number: McG 9

Item Number: 1-2015.280

Accession Number: 1-2015

GMD: graphic

Date Range: 1921

Physical Description: 4.25 " x 2.5" (b/w)

Physical Condition: top left corner is torn

Scope and Content:

Photograph shows Fred McGuinness at 6-months on a bearskin rug. The rug appears to be on an outdoor porch.

Notes: Writing on the back of the photograph reads: Taken at 6 mo. old, weight 22 3/4 lbs.

Name Access: Frederick George McGuinness

Subject Access: portraits

children

Storage Location: RG 5 photograph storage drawer 2 (hanging photos)

Arrangement:

Funny trunk loose photos

Images





Brandon Collegiate class photo

<http://archives.brandonu.ca/en/permalink/descriptions13746>

Part Of: Fred McGuinness collection

Description Level: Item

Series Number: McG 9

Item Number: 20-2009.57

Accession Number: 20-2009

GMD: graphic

Date Range: [19--]

Physical Description: 5" x 3.25" (b/w)

History /

Biographical:

The Brandon Collegiate was built in 1907 and officially opened in 1908. Architect W.A. Elliott designed the building, which was faced with brick from Wisconsin (order 65,000 bricks). Located at 527 Louise Avenue, it ceased to be Brandon Collegiate Institute (BCI) in the summer of 1974. It was renamed New Era School on the recommendation of Marion Pye, who was a teacher at BCI in its last years. The name "New Era" was also the name of the BCI yearbook.

Custodial History:

Sent to Fred McGuinness from Martin Kavanagh of Brandon.

Scope and Content:

Photograph is an outdoor class picture of Brandon Collegiate Institute students standing on the front steps of the school.

Notes: History/bio information obtained from Lawrence Stuckey descriptions and the Manitoba Historical Society website. The negative for this photograph can be found in McG 1.2 File 19.

Name Access: Brandon Collegiate

Subject Access: schools

class portraits

Storage Location: RG 5 photograph storage drawer 2 (hanging photos)

Images



Bridgeman-Osmond homestead - Harding, Manitoba

<http://archives.brandonu.ca/en/permalink/descriptions14168>

Part Of: Fred McGuinness collection

Description Level: Item
Series Number: McG 9
Item Number: 1-2015.237
Accession Number: 1-2015
GMD: graphic
Date Range: c.1901
Physical Description: 6.25" x 4" (b/w)

History /

Biographical:

Mrs. Hilda Rosa Osmond (nee Bridgeman) was born in Hampshire, England in 1888 to parents Edwin Samuel Bridgeman (b.16 Jul 1852; d. 19 June 1922, Brandon) and Rosa Holkham (b. 26 Mar 1859; d. 27 May 1927, Brandon). Edwin was a sailor and Rosa was a dressmaker.

Following the death of her brother Edwin Frederick Bridgeman (1886-1890), the family immigrated to Canada in 1891. The Bridgeman's took the train to Griswold, Manitoba, and settled near Edwin's brother, Albert Bridgeman, and together they farmed the N 1/2 of 36-12-23. The Bridgeman's had three more children, Ellen Grace (b. 27 Jan 1893; d. 22 Feb 1893), Harry Volantine/Valentine (b. 14 Feb 1894), and Charlie Cuthbert (b. 03 Aug 1896; d. 25 Aug 1901). Mr. and Mrs. Edwin Bridgeman retired in 1913 and moved to Brandon where they lived until their respective deaths. The couple are interred in the Brandon Municipal Cemetery.

Hilda married William Arthur Osmond (b. 1867; d. 26 Oct 1943) of Basingstoke, England, on 31 Jan 1913. They had a daughter Nellie who later married Glen Mossey. The family continued to farm the property on section 36.

Hilda Rosa Osmond passed away in 1980 at the age of 91. She is interred in the Greenwood Cemetery near Harding, Manitoba, where her husband and siblings also rest.

(Sources: England, Births and Christenings, 1538-1975. Salt Lake City, Utah: FamilySearch, 2013 [online]; Findagrave.com; Harding History Committee, Home to Harding 1879-1981 (Brandon: Leech Printing, 1981); Manitoba Vital Statistics Database)

Custodial History:

Photograph given to Fred McGuinness by Burton Strange of Kenton, 25 Nov 1974

Scope and Content:

Photograph shows a field stone house built in 1901 by Edwin and Rosa Bridgeman near Harding, Manitoba. Edwin and Rosa Bridgeman are pictured on the right with Harry and Charlie, shortly before Charlie's death. Hilda sits atop the horse. Albert Bridgeman is pictured on the right with a horse team.

Notes: Photograph was published in the community history by Harding History Committee, Home to Harding 1879-1981 (Brandon: Leech Printing, 1981), 50

Name Access: Hilda Rosa Osmond
Hilda Osmond
Harding, Manitoba

Subject Access: Pioneers
 homesteads
 farming
 residences
 horses
 families
 children

Storage Location: RG 5 photograph storage drawer 2 (hanging photos)

Arrangement:

 McG 4.1 File 49

Images





Central School class

<http://archives.brandonu.ca/en/permalink/descriptions13751>

Part Of: Fred McGuinness collection

Description Level: Item

Series Number: McG 9

Item Number: 20-2009.62

Accession Number: 20-2009

GMD: graphic

Date Range: 1906-1907

Physical Description: 5.5" x 3.5" (b/w)

Material Details: postcard

Physical Condition: Postcard has two thumb tack holes in its corners, bottom left corner is creased, face of one student is blotted out.

History /

Biographical:

Central School was situated on Lorne Avenue between 5th Street and 6th Street.

Custodial History:

Donated to Fred McGuinness by Allena Strath (nee Coombs).

Scope and Content:

Postcard depicts an outdoor class photograph of the 1906-1907 Central School Grade 5? class. The class is posing outside of the school. The girls are wearing dresses and boots. Most of the boys are wearing suits and ties.

Notes: Back of postcard reads: Allena Coombs, 1906-1907. All the students' names are listed. The class teacher is identified as Miss [Nettie?] Harrison.

Name Access: Central School
Allena Coombs

Subject Access: schools
class portraits

Storage Location: RG 5 photograph storage drawer 2 (hanging photos)

Images





Central School Grade VI class

<http://archives.brandonu.ca/en/permalink/descriptions13750>

Part Of: Fred McGuinness collection
Description Level: Item
Series Number: McG 9
Item Number: 20-2009.61
Accession Number: 20-2009
GMD: graphic
Date Range: 1907-1908
Physical Description: 5.5" x 3.5" (b/w)
Material Details: postcard
Physical Condition: Postcard has four thumb tack holes in its corners

History /

Biographical:

Central School was situated on Lorne Avenue between 5th Street and 6th Street.

Custodial History:

Donated to Fred McGuinness by Allena Strath (nee Coombs).

Scope and Content:

Postcard depicts an outdoor class photograph of the 1907-1908 Central School Grade 6 class. The class is posing outside of the school. The girls are wearing dresses and the boys are wearing suits and ties.

Notes: Back of postcard reads: Grade VI, Allena Coombs, 1907-1908.

Name Access: Central School
Naomi Moore
Allena Coombs

Subject Access: schools
class portraits

Storage Location: RG 5 photograph storage drawer 2 (hanging photos)

Images





Central School Grade VII class

<http://archives.brandonu.ca/en/permalink/descriptions13749>

Part Of: Fred McGuinness collection

Description Level: Item

Series Number: McG 9

Item Number: 20-2009.60

Accession Number: 20-2009

GMD: graphic

Date Range: 1908-1909

Physical Description: 5.5" x 3.5" (b/w)

Material Details: postcard

Physical Condition: Postcard has four thumb tack holes in its corners

History /

Biographical:

Central School was situated on Lorne Avenue between 5th Street and 6th Street.

Custodial History:

Donated to Fred McGuinness by Allena Strath (nee Coombs).

Scope and Content:

Postcard depicts an outdoor class picture of the 1908-1909 Central School Grade 7 class.

The class is posing outside of the school. The girls are wearing dresses and bows in their hair.

The boys are wearing suits and ties. Teacher Naomi Moore stands to the right of the class.

Notes: Back of postcard reads: Grade VII, Teacher, Naomi Moore, Allena Coombs, 1908-1909.

Name Access: Central School

Naomi Moore

Allena Coombs

Subject Access: schools

class portraits

Storage Location: RG 5 photograph storage drawer 2 (hanging photos)

Images





Central School Grade VIII class

<http://archives.brandonu.ca/en/permalink/descriptions13748>

Part Of: Fred McGuinness collection

Description Level: Item

Series Number: McG 9

Item Number: 20-2009.59

Accession Number: 20-2009

GMD: graphic

Date Range: 1909-1910

Physical Description: 5.5" x 3.5" (b/w)

Material Details: postcard

History /

Biographical:

Central School was situated on Lorne Avenue between 5th Street and 6th Street.

Custodial History:

Donated to Fred McGuinness by Allena Strath (nee Coombs).

Scope and Content:

Postcard is an outdoor class photograph of the 1909-1910 Central School Grade 8 class. The girls are wearing dresses and the boys suits and ties. School principal, Bedford A. Tingley, lays in front of the class.

Notes: Back of postcard reads: Grade VIII, Teacher, B.A. Tingely [sic.], Allena Coombs

Name Access: Central School
Bedford a. Tingley
Allena Coombs

Subject Access: schools
class portraits

Storage Location: RG 5 photograph storage drawer 2 (hanging photos)

Images



Fishing at 10 Mile Dam

<http://archives.brandonu.ca/en/permalink/descriptions13731>

Part Of: Fred McGuinness collection

Description Level: Item

Series Number: McG 9
Item Number: 20-2009.41
Accession Number: 20-2009
GMD: graphic
Date Range: 1906?
Physical Description: 6.5" x 4.75" (b/w)
Material Details: reproduction

History /

Biographical:

Situated in the R.M. of Whitehead on the Little Saskatchewan River, the 10 Mile Dam was a 14 kilometer transmission line that supplied the city of Brandon with power. The Brandon Electric Light Company built the dam in 1900 and it is considered Manitoba's first hydroelectric power generating station. The dam spanned approximately 80 meters and was constructed from timber and reinforced with clay and stone. The station was decommissioned in 1924.

Alonzo Archibald Rowe (b. 1862, London, ON; d. 22 Oct 1951, Brandon). The Rowes were considered Brandon area pioneers. Alonzo's father, Alonzo L. Rowe, came to Brandon with his family in 1881, where the family had a furniture and undertaker business on the west side of 10th Street between Rosser and Princess Avenues. In 1885, the family began farming west of Brandon and Alonzo Archibald served as a councilor and then a reeve in the R.M. of Whitehead. He returned to Brandon in 1907 and served with the Brandon Police Department until 1910, when he returned to farming, this time in Arrow River. A.A. Rowe returned to Brandon in 1915 to work as a Provincial Licenses Inspector, a position he held until 1938. (Source: Obituary, Brandon Daily Sun 22 Oct 1951)

Custodial History:

Photograph was in possession of Mrs. Ruby Miles, who passed the image on to Fred McGuinness. McGuinness makes reference to Mrs. Miles and this photograph in his Sunbeams column (Source: F.A. Rosser, "Another interesting chat with a daughter of the plains," Brandon Sun 18 Aug 1981).

Scope and Content:

Photograph shows four fishermen at 10 Mile Dam, also known as the Brandon Dam or Minnedosa River Hydro Plant. The fishermen in the photo are identified as George H. Rowe and his father A.A. Rowe, Dr. Wilfred Bigelow, and Al Collins.

Notes: Writing on the back of the photograph reads: at Brandon Dam, [right to left] son and father - George H. ROWE, Mr. A.A. ROWE, Dr. BIGELOW, Al COLLINS (dam?, 1906?, George born March 1897); Jerrett's Photo-Services, May 7 1938.


Name Access: 10 Mile Dam
Ten Mile Dam
Brandon Dam
Minnedosa River Hydro Plant
Brandon Electric Light Company
Little Saskatchewan River
George H. Rowe
A.A. Rowe
Dr. Bigelow
Al Collins

Subject Access: dams
Rivers
fishing

Storage Location: RG 5 photograph storage drawer 2 (hanging photos)
Related Material: Ruby Miles collection 14-2003

Images





Fred McGuinness headshot for Manitoba History

<http://archives.brandonu.ca/en/permalink/descriptions14197>

Part Of: Fred McGuinness collection

Creator: Photographer: Sandy Black

Description Level: Item

Series Number: McG 9

Item Number: 1-2015.266

Accession Number: 1-2015

GMD: graphic

Date Range: 2008

Physical Description: 4" x 6" (colour)

Scope and Content:

Photograph shows Fred McGuinness in a suit and tie standing before shelves of books

Name Access: Fred McGuinness

Subject Access: portraits


Storage Location: RG 5 photograph storage drawer 2 (hanging photos)

Related Material: Photograph published in Manitoba History Journal 2008

Arrangement:

RR#8 photos

Images





Grade 3 class Park School

<http://archives.brandonu.ca/en/permalink/descriptions13976>

Part Of: Fred McGuinness collection

Description Level: Item

Series Number: McG 9

Item Number: 1-2015.47

Accession Number: 1-2015

GMD: graphic

Date Range: 1930

Physical Description: 4.25" x 2.5" (b/w)

Physical Condition: Photograph is creased.

Custodial History:

Photograph sent to Fred McGuinness from Leila McDiarmid Leck of Mission, BC, on 08 Feb 1983 in response to his Park School column (see F.A. Rosser, "Sunbeams – Park School reminiscences from a far away friends, Brandon Sun 25 Jan 1983)

Scope and Content:

Photograph shows a group of young boys posing for a picture in a school yard. Back row: Doug Barr, Bob Russel, Stan Wilkins, Murray Bowen, Rae McKenzie and Bob Epton. Middle row: Jimp Thompson, doug Jameison, Bill Beaton, Harold Barker and Harry Munroe. Front Row: Ted Tracy, Jim Richardson, Wilkie Collins, Clifford Kitson and Glen Speers.

Notes: Writing on the back of the photograph reads: Photograph is stamped: Crawford's Drug Store Brandon Tru-Tone Finish? Names of boys obtained from correspondence dated 08 Feb 1983 to Fred McGuinness from Leila McDiarmid Leck.

Name Access: Leila McDiarmid

Park School

Subject Access: children

class portraits

Storage Location: RG 5 photograph storage drawer 2 (hanging photos)

Arrangement:

McG RR #1 "diary" (see McG 1.2 File 29)

Images





Grade 9 class Park School

<http://archives.brandonu.ca/en/permalink/descriptions13977>

Part Of: Fred McGuinness collection

Description Level: Item

Series Number: McG 9

Item Number: 1-2015.48

Accession Number: 1-2015

GMD: graphic

Date Range: [1936]

Physical Description: 4.5" x 2.75" (b/w)

Custodial History:

Photograph sent to Fred McGuinness from Leila McDiarmid Leck of Mission, BC, on 08 Feb 1983 in response to his Park School column (see F.A. Rosser, "Sunbeams – Park School reminiscences from a far away friends, Brandon Sun 25 Jan 1983)

Scope and Content:

Photograph shows a group of co-ed students standing on a sidewalk between two railings. Students have been identified as: Glen Speers, Clifford Kitson, Rae McKenzie, Ellis McLaren, Shirley Lane, Beth (Babs) Kingston, Helen Tackaberry, Mina Collins, Mary Watson, Thelma Brownell, Jean Muirhead [dark head], Mary McDonald, Lorna Lawrence, Leila McDiarmid, Eleanor Wyre [head], Eleanor Sellers, Beth Crawford [head], Margaret Robinson, Florence Roberts, Eileen Muirhead? [head], Beulah Cristal, Marjorie Carruthers, Josephine Hamm [dark head], Dorothy Tinline?, Mary Wgner, Clayton Copp, Bob Epton, Howard Bell, and Anna Roberts in front.

Notes: Signatures of the students are on the back of the photograph. Names of obtained from correspondence dated 08 Feb 1983 to Fred McGuinness from Leila McDiarmid Leck.

Name Access: Leila McDiarmid
Park School

Subject Access: children
class portraits

Storage Location: RG 5 photograph storage drawer 2 (hanging photos)

Arrangement:

McG RR #1 "diary" (see McG 1.2 File 29)

Images





Grade V room, Central School

<http://archives.brandonu.ca/en/permalink/descriptions13909>

Part Of: Fred McGuinness collection

Creator: Photographer: R.M. Coleman

Description Level: Item

Series Number: McG 9

Item Number: 20-2009.219

Accession Number: 20-2009

GMD: graphic

Date Range: 1930s

Physical Description: 4.5" x 3.5" (b/w)

Physical Condition: Photograph has been cut

Scope and Content:

Photograph shows a

Notes: Writing on the back of the photograph reads: Orma McGuinness, R.M. Coleman, Free Lance Photography, Brandon, Manitoba.

Name Access: Central School

Orma McGuinness

Subject Access: class portraits

schools

Public Schools

Storage Location: RG 5 photograph storage drawer 2 (hanging photos)

Arrangement:

From 20-2009 #4 plastic envelope #2

Images



Horse and buggies travelling east on Rosser Avenue

<http://archives.brandonu.ca/en/permalink/descriptions13769>

Part Of: Fred McGuinness collection

Description Level: Item

Series Number: McG 9

Item Number: 20-2009.80

Accession Number: 20-2009
GMD: graphic
Date Range: [1906]
Physical Description: 6.5" x 4.25" (b/w)
Material Details: on matting
Physical Condition: Photographs have been glued to a backing board that has warped over time

History /

Biographical:

Photograph of possible Dakota from Sioux Valley in Brandon for the summer fair.

Scope and Content:

Photograph shows street view of north side of Rosser Avenue, primarily the 700 block. Businesses visible in the Beaubier Block include the Empire Hotel. Businesses east of the Empire Hotel are grocer A.M. Percival, the Brandon Hardware Company, and the Arlington Hotel. A number of Aboriginal peoples are driving horse and buggies east along Rosser Avenue as large numbers of spectators look on.

Notes: Writing on the front of the photograph matting reads: 298. One photograph (20-2009.79) is glued above, another (20-2009.81) adjacent. One other is glued on the reverse side. Page appears to be from a photo album.


Name Access: Empire Hotel
D.W. Beaubier Block
A.M. Percival
Brandon Hardware Company
Rosser Avenue

Subject Access: Street scene
Transportation
downtown
grocers
storefronts
dogs
Aboriginals
First Nations
horses
buggies

Storage Location: RG 5 photograph storage drawer 2 (hanging photos)

Images





Document Not
Available

(Copyright
Restrictions)

The Keystone Province: An Illustrated History of Manitoba Enterprise monograph

<http://archives.brandonu.ca/en/permalink/descriptions13675>

Other Title Info: Title based on the contents of the subseries

Part Of: Fred McGuinness collection

Description Level: Sub-series

Series Number: McG 5.5

Accession Number: 1-2015

GMD: textual records

Date Range: c. 1986 - 1987

Physical Description: Approximately 6 cm of textual records

History /

Biographical:

These records appear to have been produced between 1986 and 1987, the researching and writing period for another monograph, *Manitoba: The Province & The People*. Published in 1988 by Windsor Publications (Burlington, Ontario), *The Keystone Province: An Illustrated History of Manitoba Enterprise* is a 184-page hard cover book, containing 250 black-and-white illustrations and 40 colour photographs.

The authors cover 378 years of Manitoba entrepreneurial history, starting with the Aboriginal Peoples and the early fur trade, ensuing Red River settlement, followed by the war years, and emerging Manitoba economies. The final chapter of the book contains select profiles of Manitoba businesses, many of which were acknowledged as financial contributors to the project.

BU faculty members Dr. Kenneth "Ken" Stephen Coates, Assistant Professor of History, and Mr. Fred McGuinness, Lecturer in Journalism, authored the book. Dr. Coates accepted a position as an assistant professor of Canadian History at the University of Victoria during the book's production. BU Professor of History, Dr. William R. Morrison, was credited as the picture researcher for the publication. Free-lance writer Roger Newman was responsible for preparing the Manitoba business biographies in the final chapter. The book was produced in co-operation with the Manitoba Chamber of Commerce.

Custodial History:

Records were collected and created by McGuinness and Coates during the creation of the monographs *Manitoba: The Province & The People* and *The Keystone Province: An Illustrated History of Manitoba Enterprise*. The materials were donated to the SJ McKee Archives by the Estate of Fred McGuinness circa 2011. The Archives accessioned the records in 2015.

Scope and Content:

The subseries consist of textual records, created and collected during the production of the monographs *Manitoba: The Province & The People* and *The Keystone Province: An Illustrated History of Manitoba Enterprise*. It includes journal articles, book chapters, Government of Manitoba industry publications, a few original photographs used in the publication, and drafts for chapter "brites."

Notes: Information in the history/biography was taken from the The Keystone Province: An Illustrated History of Manitoba Enterprise dust jacket and patrons section of the book

In the file level inventory, square brackets at end of file names reference the original location of the file in the unprocessed Fred McGuinness collection. The original location is also noted on the front of each file folder

Accruals: Closed

Language Note: Fred McGuinness often uses journalistic jargon to label his files. A "brite" refers to a short, amusing story. McGuinness often organized his ideas and research materials by potential brite topic

Finding Aid: A file level inventory is available

Storage Location: 2015 accessions

Arrangement:

Arrangement was artificially created by the Archives. Files in this subseries have been arranged according to the order in which brites first appear in the book

Documents



Document Not Available
(Copyright Restrictions)

McG 5_5 Keystone
Province MB Enterprise
inventory.pdf

 Read PDF

 Download PDF



Manitoba Hardware and Lumber Company, Hamiota

<http://archives.brandonu.ca/en/permalink/descriptions13908>

Part Of: Fred McGuinness collection

Description Level: Item

Series Number: McG 9

Item Number: 20-2009.218

Accession Number: 20-2009

GMD: graphic

Date Range: 1900s

Physical Description: 7" x 5" (b/w)

Material Details: reproduction

Custodial History:

Given to Fred McGuinness by George Creighton, 1980?

Scope and Content:

Photograph shows two men seated in a sleigh pulled by two oxen. Behind the men is a wooden building with a M.H. & L Co. Ltd. sign on its side.

Notes: Writing on the front of the photograph reads: 7.3.80. file family letters. picture of dad's store at Hamiota. M.H. & L. > Manitoba Hardware & Lumber Co. George Creighton gave me this. McG.

Name Access: Manitoba Hardware and Lumber Company

Hamiota, Manitoba

Subject Access: hardware stores

lumber manufacturing

winter

Transportation

early transportation

Rural Manitoba

Storage Location: RG 5 photograph storage drawer 2 (hanging photos)

Arrangement:

From 20-2009 #4 plastic envelope #2

Images



Manitoba: The Province & The People monograph

Document Not
Available

(Copyright
Restrictions)

<http://archives.brandonu.ca/en/permalink/descriptions13674>

Other Title Info: Title based on the contents of the subseries
Part Of: Fred McGuinness collection
Description Level: Sub-series
Series Number: McG 5.4
Accession Number: 1-2015
GMD: textual records
Date Range: c. 1986 - 1987
Physical Description: Approximately 30 cm of textual records

History /

Biographical:

These records were produced between 1986 and 1987, the researching and writing period for the book *Manitoba: The Province & The People*. Published in 1987 by Hurtig Publishers (Edmonton), *Manitoba* is a 203-page hard cover book, containing 2 maps, and 58 images.

BU faculty members Dr. Kenneth "Ken" Stephen Coates, Assistant Professor of History, and Mr. Fred McGuinness, Lecturer in Journalism, authored the book. Assisting the writers was a research team of three BU history students: Diane Fowler, Rob McGarva, and Bruce Stadfeld. All three students were former research assistants for *The Pride of the Land* monograph.

The authors cover 117 years of Manitoba social history, starting with the Red River Settlement and the Dominion of Canada expansion in the 1870s, followed by the war years, and the emergence of modern, contemporary Manitoba.

Custodial History:

Records were collected and created by McGuinness, Coates, and the research students during the creation of the book, *Manitoba: The Province & The People*. The materials were donated to the McKee Archives by the Estate of Fred McGuinness circa 2011. The Archives accessioned the records in 2015.

Scope and Content:

The subseries consists of textual records, created and collected during the production of the monograph *Manitoba: The Province & The People*. It includes copies of newspaper articles from newspapers (such as the *Brandon Sun*, *Brandon Daily Sun*, *Winnipeg Free Press*, and *Saturday Night*), copies of journal articles about the Red River Valley, Government of Manitoba industrial publications, photocopies and a few original photographs used in the publication, and drafts for chapter "brites."

Notes: Information in the history/biography was taken from the "Manitoba: The Province & The People's" acknowledgments section

Accruals: Closed

Language Note: Fred McGuinness often uses journalistic jargon to label his files. A "brite" refers to a short, amusing story. McGuinness often organized his ideas and research materials by potential brite topic

Finding Aid: A file level inventory is available

Storage Location: 2015 accessions

Related Material: Original copies of the July 10, 1899 and July 12, 1899 editions of the *Brandon Daily Sun* containing articles about the Hilda Blake trial are available in the oversize drawers in the Reading Room

See McG 1.2 Box 3 File 48 for correspondence pertaining to royalties for this monograph

Arrangement:

Arrangement was artificially created by the Archives. Files in this subseries have been arranged according to the order in which brites first appear in the book


Original file titles, where available, have been recorded in square brackets after the file title assigned by the Archives


For this subseries, the original photographs have been relocated to the McGuinness collection photograph series (McG 9)

Documents

Document Not Available
(Copyright Restrictions)

McG 5_4 MB Province and People inventory.pdf

 [Read PDF](#)

 [Download PDF](#)



Medicine Hat Exhibition and Stampede - Parade Day 6

<http://archives.brandonu.ca/en/permalink/descriptions14147>

Part Of:	Fred McGuinness collection
Creator:	Photographer: Howard Heid, Medicine Hat News
Description Level:	Item
Series Number:	McG 9
Item Number:	1-2015.216
Accession Number:	1-2015
GMD:	graphic
Date Range:	1962
Physical Description:	10" x 8" (b/w)

History /

Biographical:

The Medicine Hat Exhibition and Stampede Parade Day was held on Thursday, July 19, 1962, at 9:30 a.m. The local newspaper reported that approximately 24,000 people were in attendance to see parade marshal Rod Ashburner leading 175 entries consisting of 90 floats, 75 horses, and 10 bands. There were 19 parade categories eligible for \$12,000 in prize money and included: junior and senior cowboys and cowgirls; fancy and Shetland ponies; sulky class open; comic, commercial, industrial and organizational floats; decorated cars; special ranch class; 4-H Clubs; and a non-competitive class.

The parade route started at Second St. and Allowance Ave., from Second St. to Ash Ave., north on Ash to First St. SE., from First St. S.E. to Fourth Ave., south to Second St. to South Railway St., south on South Railway St. to Third St., with a finish at McLeod Trail. A route map was published in the Medicine Hat News the day before the parade.

Aerial photographs of the parade were taken by Medicine Hat News photographer Howard Heid (1930-2005) from the private helicopter of John Bourn. Bourn was a pilot from Woodville, Wisconsin, who chartered his four-seater helicopter for sight-seers at exhibitions and stampedes across the county.

(Sources: Pat Currie, "Let 'Er Go!," Medicine Hat News, 19 July 1962,1; Harald Gunderson, "'Eye in the Sky' Best Parade View," Medicine Hat News, 19 July 1962,1; "Parade Starts at 9:30 Sharp," 18 July 1962)

Scope and Content:

Photograph shows an aerial view of the Medicine Hat Exhibition and Stampede Parade route with a focus on the First Street SE and and the South Railway Street merge. A number of gas stations and garages are visible along this route and include Texaco, Shell, Ford, and B/A. The Fraternal Order of Eagles lodge is also visible.

Notes: This photograph shows the neighbourhood before rezoning and commercial development.

Name Access: Medicine Hat
South Saskatchewan River

Subject Access: parades
floats
aerial photography
aerial views
street scenes
gardens
fraternal organizations
garages

Repro Restriction: Subject to Canadian Copyright Law

Storage Location: RG 5 photograph storage drawer 2 (hanging photos)

Arrangement:
BR #3 Family photos

Images

