

S. J. McKee Archives



20th Annual tournament Manitoba Lawn Bowling Association

<http://archives.brandonu.ca/en/permalink/descriptions14208>

Part Of: Fred McGuinness collection
Creator: Photographer: Bauslaugh Studio
Description Level: Item
Series Number: McG 9
Item Number: 1-2015.278
Accession Number: 1-2015
GMD: graphic
Date Range: 1927
Physical Description: 16" x 8" (b/w)
Physical Condition: Photograph is curled/rolled.

Scope and Content:

Photograph shows a large group of men dressed in shirts and ties with jackets or cardigans posing on a lawn. One man has a pansy on his lapel. Before them are lawn bowling balls in netted bags and a large dog.

Notes: Writing on the front of the photograph reads: 20th Annual tournament Manitoba Lawn Bowling Association Wpg. Aug. 8-13-27, Bauslaugh Studio

Name Access: Manitoba Lawn Bowling Association

Subject Access: sports people & activities
sporting events
team photos
team sports

Conservation: To be processed in humidification chamber (ST 2016-02-03)

Storage Location: McGuinness oversize storage drawer (1-2015)

Arrangement:

Funny trunk



Album - Algoma Central and Hudson Bay Line

<http://archives.brandonu.ca/en/permalink/descriptions14222>

Part Of: Fred McGuinness collection

Description Level: Item

Series Number: McG 9

Item Number: 1-2015.277.A14

Accession Number: 1-2015

GMD: graphic

Date Range: [1900s]

Physical Description: 4" x 2.5" (b/w)

Material Details: mounted in album

Physical Condition: Photo is warped

History /

Biographical:

In 1901, American entrepreneur Francis Hector Clergue (1856-1939) obtained the charter for the Ontario, Hudson Bay and Western Railway. Following his purchase, he reincorporated the Algoma Central Railway to the Algoma Central and Hudson's Bay Railway. (Source: Sault St. Marie Public Library, "Transportation - Algoma Central Railway," Sault History Online, 2008)

Scope and Content:

Photograph shows railroad tracks cutting through the Canadian Shield.

Notes: Writing beneath the photograph in the album reads: Algoma Central & Hudson Bay Ry.

Name Access: Algoma Central Railway Co.

Subject Access: Railroad Transportation

railways

mines

railroads

Storage Location: 1-2015 McG 1.4 Box 1 (in stacks, top shelf)

Images





Album - Lake Talbot Trestle

<http://archives.brandonu.ca/en/permalink/descriptions14223>

Part Of: Fred McGuinness collection

Description Level: Item

Series Number: McG 9

Item Number: 1-2015.277.A15

Accession Number: 1-2015

GMD: graphic

Date Range: [1900s]

Physical Description: 4" x 2.5" (b/w)

Material Details: mounted in album

Physical Condition: Photo is warped

History /

Biographical:

The Lake Talbot trestle was a point along the Algoma Central Railway line that connected the Helen Mine to the Michipicoten Harbour. It is located north of Wawa and southwest of the Helen Mine.

Scope and Content:

Photograph shows several men walking a railway line. Before them is a trestle bridge.

Notes: Writing beneath the photograph in the album reads: Lake Talbott Trestle [sic.]

Subject Access: Railroad Transportation

railways

mines

railroads

Storage Location: 1-2015 McG 1.4 Box 1 (in stacks, top shelf)

Images





Album - station at Brient

<http://archives.brandonu.ca/en/permalink/descriptions14217>

Part Of: Fred McGuinness collection

Description Level: Item

Series Number: McG 9

Item Number: 1-2015.277.A9

Accession Number: 1-2015

GMD: graphic

Date Range: [1900s]

Physical Description: 4" x 2.5" (b/w)

Material Details: mounted in album

Physical Condition: Photo is warped

History /

Biographical:

Brient was a point along the Algoma Central Railway line that connected the Helen Mine to the Michipicoten Harbour. It is located southwest of Wawa, Ontario.

Scope and Content:

Photograph shows several men standing on railway tracks before a wood-framed train station in the winter. A sign attached to the station reads: British American Express Co. The man in the foreground appears to have a mailbag over on his back and several newspapers tucked beneath his arm.

Notes: Writing beneath the photograph in the album reads: station at Brient

Name Access: Brient, Ontario

Subject Access: railways

train stations

Transportation

winter

Storage Location: 1-2015 McG 1.4 Box 1 (in stacks, top shelf)

Images





Album - Trembley iron ore cars

<http://archives.brandonu.ca/en/permalink/descriptions14221>

Part Of: Fred McGuinness collection

Description Level: Item

Series Number: McG 9

Item Number: 1-2015.277.A13

Accession Number: 1-2015

GMD: graphic

Date Range: [1900s]

Physical Description: 4" x 2.5" (b/w)

Material Details: mounted in album

Physical Condition: Photo is warped

History /

Biographical:

Trembley was a point along the Algoma Central Railway line that connected the Helen Mine to the Michipicoten Harbour. It is located southwest of Wawa, Ontario.

Scope and Content:

Photograph shows railroad tracks. A line of ore cars stretch along one track. Writing on the side of one of the cars (#3017) reads: Algoma Central Railway Co.

Notes: Writing beneath the photograph in the album reads: Trembley - Ore Cars

Name Access: Algoma Central Railway Co.

Subject Access: Railroad Transportation

railways

mines

Storage Location: 1-2015 McG 1.4 Box 1 (in stacks, top shelf)

Images





Album - yard at Brient

<http://archives.brandonu.ca/en/permalink/descriptions14216>

Part Of: Fred McGuinness collection

Description Level: Item

Series Number: McG 9

Item Number: 1-2015.277.A8

Accession Number: 1-2015

GMD: graphic

Date Range: [1900s]

Physical Description: 4" x 2.5" (b/w)

Material Details: mounted in album

Physical Condition: Photo is warped

History /

Biographical:

Brient was a point along the Algoma Central Railway line that connected the Helen Mine to the Michipicoten Harbour. It is located southwest of Wawa, Ontario.

Scope and Content:

Photograph shows ore box cars in a railway yard.

Notes: Writing beneath the photograph in the album reads: yard at Brient

Name Access: Brient, Ontario

Subject Access: mines

railways

Transportation

winter

Storage Location: 1-2015 McG 1.4 Box 1 (in stacks, top shelf)

Images



Brandon Cross of Sacrifice, Brandon Municipal Cemetery

<http://archives.brandonu.ca/en/permalink/descriptions13858>

Part Of: Fred McGuinness collection

Description Level: Item

Series Number: McG 9

Item Number: 20-2009.169

Accession Number: 20-2009

GMD: graphic
Date Range: 1926-1928
Physical Description: 5" x 7" (b/w)
Material Details: reproduction

History /

Biographical:

According to Veterans' Affairs Canada, there are 25 Crosses of Sacrifice in North America. The crosses were designed by the Canadian War Graves Commission's (CWGC) architect Sir Reginald Bloomfield, who designed a stone cross affixed with a bronze symbolic sword. The CWGC granted the Brandon Municipal Cemetery permission to privately erect the Cross of Sacrifice in its cemetery in exchange for maintaining the war graves in its cemetery.

The Brandon Great War Veterans Association erected the Cross of Sacrifice in the Brandon Municipal Cemetery in 1924 after a 10-day public fundraising campaign. At the time the Brandon Daily Sun reported that the Veterans Association required \$5,000 to pay for the cross and the campaign ultimately raised \$7,500. The memorial was initially dedicated to the local citizens who died as a result of the First World War.

Custodial History:

Donated to Fred McGuinness by G. Baldock in 1971

Scope and Content:

Photograph is of a memorial service at the Cross of Sacrifice in the Brandon Municipal Cemetery. Members of the public are standing to the north of the cross, while soldiers and veterans stand to the south. A number of wreaths have been placed at the base of the monument.

Notes: Writing on the back of the photograph reads: 5 prints. Dedication of the war memorial. around 1926-1927-28. I was scout master under Comissioner Harry Booth. P.E.H.

Name Access: Cross of Sacrifice
Brandon Municipal Cemetery

Subject Access: ceremonies
World War One
memorials
monuments
World War I
cemeteries

Storage Location: RG 5 photograph storage drawer 2 (hanging photos)

Arrangement:

From 2009 loose photos, from File 13

Images





Brandon Cross of Sacrifice, Brandon Municipal Cemetery

<http://archives.brandonu.ca/en/permalink/descriptions13859>

Part Of: Fred McGuinness collection

Description Level: Item

Series Number: McG 9

Item Number: 20-2009.170

Accession Number: 20-2009

GMD: graphic

Date Range: 1926-1928

Physical Description: 5" x 7" (b/w)

Material Details: reproduction

History /

Biographical:

According to Veterans' Affairs Canada, there are 25 Crosses of Sacrifice in North America. The crosses were designed by the Canadian War Graves Commission's (CWGC) architect Sir Reginald Bloomfield, who designed a stone cross affixed with a bronze symbolic sword. The CWGC granted the Brandon Municipal Cemetery permission to privately erect the Cross of Sacrifice in its cemetery in exchange for maintaining the war graves in its cemetery.

The Brandon Great War Veterans Association erected the Cross of Sacrifice in the Brandon Municipal Cemetery in 1924 after a 10-day public fundraising campaign. At the time the Brandon Daily Sun reported that the Veterans Association required \$5,000 to pay for the cross and the campaign ultimately raised \$7,500. The memorial was initially dedicated to the local citizens who died as a result of the First World War.

Private Frank Barker (#33281) died on 27 June 1918. A member of the Canadian Army Medical Corps, Pte. Barker was on the Llandoverly Castle Hospital Ship when it was torpedoed.

Custodial History:

Donated to Fred McGuinness by G. Baldock in 1971

Scope and Content:

Photograph is of a close-up of a number of wreaths laid at the base of the Cross of Sacrifice in the Brandon Municipal Cemetery during a memorial service.

Notes: Writing on the back of the photograph reads: Winnifred Barker places wreath in memory of Frank Barker (my uncle) 1st Field Ambulance, many decorations including the "Mons Star," lost on the Hospital Ship Landoverly Castle, 1918. - G. Baldock 1971 -

Name Access: Cross of Sacrifice

Brandon Municipal Cemetery

Subject Access: ceremonies

World War One

memorials

monuments

World War I

cemeteries

Storage Location: RG 5 photograph storage drawer 2 (hanging photos)

Arrangement:

From 2009 loose photos, from File 13

Images



Brandon Cross of Sacrifice, Brandon Municipal Cemetery

<http://archives.brandonu.ca/en/permalink/descriptions13860>

Part Of: Fred McGuinness collection

Description Level: Item

Series Number: McG 9

Item Number: 20-2009.171

Accession Number: 20-2009

GMD: graphic

Date Range: 1926-1928

Physical Description: 5" x 7" (b/w)

Material Details: reproduction

History /

Biographical:

According to Veterans' Affairs Canada, there are 25 Crosses of Sacrifice in North America. The crosses were designed by the Canadian War Graves Commission's (CWGC) architect Sir Reginald Bloomfield, who designed a stone cross affixed with a bronze symbolic sword. The CWGC granted the Brandon Municipal Cemetery permission to privately erect the Cross of Sacrifice in its cemetery in exchange for maintaining the war graves in its cemetery.

The Brandon Great War Veterans Association erected the Cross of Sacrifice in the Brandon Municipal Cemetery in 1924 after a 10-day public fundraising campaign. At the time the Brandon Daily Sun reported that the Veterans Association required \$5,000 to pay for the cross and the campaign ultimately raised \$7,500. The memorial was initially dedicated to the local citizens who died as a result of the First World War.

Custodial History:

Donated to Fred McGuinness by G. Baldock in 1971

Scope and Content:

Photograph is of a group of people examining wreaths that have been laid at the base of the Cross of Sacrifice in the Brandon Municipal Cemetery during a memorial service.

Name Access: Cross of Sacrifice

Brandon Municipal Cemetery

Subject Access: ceremonies
World War One
memorials
monuments
World War I
cemeteries

Storage Location: RG 5 photograph storage drawer 2 (hanging photos)

Arrangement:
From 2009 loose photos, from File 13

Images



Bridgeman-Osmond homestead - Harding, Manitoba

<http://archives.brandonu.ca/en/permalink/descriptions14168>

Part Of: Fred McGuinness collection

Description Level: Item

Series Number: McG 9

Item Number: 1-2015.237

Accession Number: 1-2015

GMD: graphic

Date Range: c.1901

Physical Description: 6.25" x 4" (b/w)

History /

Biographical:

Mrs. Hilda Rosa Osmond (nee Bridgeman) was born in Hampshire, England in 1888 to parents Edwin Samuel Bridgeman (b.16 Jul 1852; d. 19 June 1922, Brandon) and Rosa Holkham (b. 26 Mar 1859; d. 27 May 1927, Brandon). Edwin was a sailor and Rosa was a dressmaker.

Following the death of her brother Edwin Frederick Bridgeman (1886-1890), the family immigrated to Canada in 1891. The Bridgeman's took the train to Griswold, Manitoba, and settled near Edwin's brother, Albert Bridgeman, and together they farmed the N 1/2 of 36-12-23. The Bridgeman's had three more children, Ellen Grace (b. 27 Jan 1893; d. 22 Feb 1893), Harry Volantine/Valentine (b. 14 Feb 1894), and Charlie Cuthbert (b. 03 Aug 1896; d. 25 Aug 1901). Mr. and Mrs. Edwin Bridgeman retired in 1913 and moved to Brandon where they lived until their respective deaths. The couple are interred in the Brandon Municipal Cemetery.

Hilda married William Arthur Osmond (b. 1867; d. 26 Oct 1943) of Baisingstoke, England, on 31 Jan 1913. They had a daughter Nellie who later married Glen Mossey. The family continued to farm the property on section 36.

Hilda Rosa Osmond passed away in 1980 at the age of 91. She is interred in the Greenwood Cemetery near Harding, Manitoba, where her husband and siblings also rest.

(Sources: England, Births and Christenings, 1538-1975. Salt Lake City, Utah: FamilySearch, 2013 [online]; Findagrave.com; Harding History Committee, Home to Harding 1879-1981 (Brandon: Leech Printing, 1981); Manitoba Vital Statistics Database)

Custodial History:

Photograph given to Fred McGuinness by Burton Strange of Kenton, 25 Nov 1974

Scope and Content:

Photograph shows a field stone house built in 1901 by Edwin and Rosa Bridgeman near Harding, Manitoba. Edwin and Rosa Bridgeman are pictured on the right with Harry and Charlie, shortly before Charlie's death. Hilda sits atop the horse. Albert Bridgeman is pictured on the right with a horse team.

Notes:	Photograph was published in the community history by Harding History Committee, Home to Harding 1879-1981 (Brandon: Leech Printing, 1981), 50
Name Access:	Hilda Rosa Osmond Hilda Osmond Harding, Manitoba
Subject Access:	Pioneers homesteads farming residences horses families children
Storage Location:	RG 5 photograph storage drawer 2 (hanging photos)
Arrangement:	McG 4.1 File 49

Images



Building fire near rail yard

<http://archives.brandonu.ca/en/permalink/descriptions14127>

Part Of: Fred McGuinness collection

Description Level: Item

Series Number: McG 9

Item Number: 1-2015.196

Accession Number: 1-2015

GMD: graphic

Date Range: [1960-1965]

Physical Description: 3" x 3" (b/w)

Scope and Content:

Photograph shows a dark cloud of smoke emerging from a building or warehouse near a train yard.

Subject Access: fires

trains

railways

Storage Location: RG 5 photograph storage drawer 2 (hanging photos)

Arrangement:

BR #3 Family photos

Images





Building fire near rail yard

<http://archives.brandonu.ca/en/permalink/descriptions14128>

Part Of: Fred McGuinness collection

Description Level: Item

Series Number: McG 9

Item Number: 1-2015.197

Accession Number: 1-2015

GMD: graphic

Date Range: [1960-1965]

Physical Description: 3" x 3" (b/w)

Scope and Content:

Photograph shows a dark cloud of smoke emerging from a building or warehouse near a train yard.

Subject Access: fires

trains

railways


Storage Location: RG 5 photograph storage drawer 2 (hanging photos)

Arrangement:

BR #3 Family photos

Images





Fred McGuinness headshot for Manitoba History

<http://archives.brandonu.ca/en/permalink/descriptions14197>

Part Of: Fred McGuinness collection

Creator: Photographer: Sandy Black

Description Level: Item

Series Number: McG 9

Item Number: 1-2015.266

Accession Number: 1-2015

GMD: graphic

Date Range: 2008

Physical Description: 4" x 6" (colour)

Scope and Content:

Photograph shows Fred McGuinness in a suit and tie standing before shelves of books

Name Access: Fred McGuinness

Subject Access: portraits


Storage Location: RG 5 photograph storage drawer 2 (hanging photos)

Related Material: Photograph published in Manitoba History Journal 2008

Arrangement:

RR#8 photos

Images





International Peace Garden grand opening 1932

<http://archives.brandonu.ca/en/permalink/descriptions13774>

Part Of: Fred McGuinness collection

Description Level: Item

Series Number: McG 9

Item Number: 20-2009.85

Accession Number: 20-2009

GMD: graphic

Date Range: 1932

Physical Description: 5.75" x 3.5" (b/w)

History /

Biographical:

The International Peace Garden is situated on the international border between Manitoba and North Dakota, adjacent to the Canadian Border Services Boissevain port of entry and the U.S. Customs and Border Protection Agency's Dunseith port of entry. The dedication for the International Peace Garden was held on July 14, 1932. It was estimated that 50,000 people were in attendance on opening day. The park is 9.5-square kilometers or 3.54-square miles.

Custodial History:

Pictures were sent to Fred McGuinness in 1970 from E.M. Bergson of Brandon.

Scope and Content:

Photograph shows large crowds surrounding a stone cairn draped in American and Union Jack flags. According to the International Peace Garden website, the pictured cairn was built from stones gathered from Manitoba and North Dakota. The crowds gathered for the 1932 dedication of the International Peace Garden.

Notes: The back of the photograph is stamped: Enameloid Velox Print by the Jul 27 1932, Chicago Postal Photo Supplies, Regina, Sask.

Name Access: International Peace Garden

North Dakota

Subject Access: gardens

parks

monuments

Storage Location: RG 5 photograph storage drawer 2 (hanging photos)

Images





International Peace Garden grand opening 1932

<http://archives.brandonu.ca/en/permalink/descriptions13775>

Part Of: Fred McGuinness collection

Description Level: Item

Series Number: McG 9

Item Number: 20-2009.86

Accession Number: 20-2009

GMD: graphic

Date Range: 1932

Physical Description: 5.75" x 3.5" (b/w)

History /

Biographical:

The International Peace Garden is situated on the international border between Manitoba and North Dakota, adjacent to the Canadian Border Services Boissevain port of entry and the U.S. Customs and Border Protection Agency's Dunseith port of entry. The dedication for the International Peace Garden was held on July 14, 1932. It was estimated that 50,000 people were in attendance on opening day. The park is 9.5-square kilometers or 3.54-square miles.

Custodial History:

Pictures were sent to Fred McGuinness in 1970 from E.M. Bergson of Brandon.

Scope and Content:

Photograph shows large crowds surrounding a stone cairn draped in American and Union Jack flags. According to the International Peace Garden website, the pictured cairn was built from stones gathered from Manitoba and North Dakota. The crowds gathered for the 1932 dedication of the International Peace Garden.

Notes: The back of the photograph is stamped: Enameloid Velox Print by the Jul 27 1932, Chicago Postal Photo Supplies, Regina, Sask.

Name Access: International Peace Garden

North Dakota

Subject Access: gardens

parks

monuments

Storage Location: RG 5 photograph storage drawer 2 (hanging photos)

Images



The Keystone Province: An Illustrated History of Manitoba
Enterprise monograph

Document Not
Available

(Copyright
Restrictions)

<http://archives.brandonu.ca/en/permalink/descriptions13675>

Other Title Info: Title based on the contents of the subseries
Part Of: Fred McGuinness collection
Description Level: Sub-series
Series Number: McG 5.5
Accession Number: 1-2015
GMD: textual records
Date Range: c. 1986 - 1987
Physical Description: Approximately 6 cm of textual records

History /

Biographical:

These records appear to have been produced between 1986 and 1987, the researching and writing period for another monograph, *Manitoba: The Province & The People*. Published in 1988 by Windsor Publications (Burlington, Ontario), *The Keystone Province: An Illustrated History of Manitoba Enterprise* is a 184-page hard cover book, containing 250 black-and-white illustrations and 40 colour photographs.

The authors cover 378 years of Manitoba entrepreneurial history, starting with the Aboriginal Peoples and the early fur trade, ensuing Red River settlement, followed by the war years, and emerging Manitoba economies. The final chapter of the book contains select profiles of Manitoba businesses, many of which were acknowledged as financial contributors to the project.

BU faculty members Dr. Kenneth "Ken" Stephen Coates, Assistant Professor of History, and Mr. Fred McGuinness, Lecturer in Journalism, authored the book. Dr. Coates accepted a position as an assistant professor of Canadian History at the University of Victoria during the book's production. BU Professor of History, Dr. William R. Morrison, was credited as the picture researcher for the publication. Free-lance writer Roger Newman was responsible for preparing the Manitoba business biographies in the final chapter. The book was produced in co-operation with the Manitoba Chamber of Commerce.

Custodial History:

Records were collected and created by McGuinness and Coates during the creation of the monographs *Manitoba: The Province & The People* and *The Keystone Province: An Illustrated History of Manitoba Enterprise*. The materials were donated to the SJ McKee Archives by the Estate of Fred McGuinness circa 2011. The Archives accessioned the records in 2015.

Scope and Content:

The subseries consist of textual records, created and collected during the production of the monographs *Manitoba: The Province & The People* and *The Keystone Province: An Illustrated History of Manitoba Enterprise*. It includes journal articles, book chapters, Government of Manitoba industry publications, a few original photographs used in the publication, and drafts for chapter "brites."

Notes: Information in the history/biography was taken from the *The Keystone Province: An Illustrated History of Manitoba Enterprise* dust jacket and patrons section of the book

In the file level inventory, square brackets at end of file names reference the original location of the file in the unprocessed Fred McGuinness collection. The original location is also noted on the front of each file folder

Accruals: Closed

Language Note: Fred McGuinness often uses journalistic jargon to label his files. A “brite” refers to a short, amusing story. McGuinness often organized his ideas and research materials by potential brite topic


Finding Aid: A file level inventory is available

Storage Location: 2015 accessions

Arrangement:


Arrangement was artificially created by the Archives. Files in this subseries have been arranged according to the order in which brites first appear in the book


Documents



Document Not Available
(Copyright Restrictions)

McG 5_5 Keystone
Province MB Enterprise
inventory.pdf

 Read PDF

 Download PDF



Manitoba Hardware and Lumber Company, Hamiota

<http://archives.brandonu.ca/en/permalink/descriptions13908>

Part Of: Fred McGuinness collection

Description Level: Item

Series Number: McG 9

Item Number: 20-2009.218

Accession Number: 20-2009

GMD: graphic

Date Range: 1900s

Physical Description: 7" x 5" (b/w)

Material Details: reproduction

Custodial History:

Given to Fred McGuinness by George Creighton, 1980?

Scope and Content:

Photograph shows two men seated in a sleigh pulled by two oxen. Behind the men is a wooden building with a M.H. & L Co. Ltd. sign on its side.

Notes: Writing on the front of the photograph reads: 7.3.80. file family letters. picture of dad's store at Hamiota. M.H. & L. > Manitoba Hardware & Lumber Co. George Creighton gave me this. McG.

Name Access: Manitoba Hardware and Lumber Company

Hamiota, Manitoba

Subject Access: hardware stores

lumber manufacturing

winter

Transportation

early transportation

Rural Manitoba

Storage Location: RG 5 photograph storage drawer 2 (hanging photos)

Arrangement:

From 20-2009 #4 plastic envelope #2

Images



Manitoba: The Province & The People monograph

Document Not
Available

(Copyright
Restrictions)

<http://archives.brandonu.ca/en/permalink/descriptions13674>

Other Title Info: Title based on the contents of the subseries
Part Of: Fred McGuinness collection
Description Level: Sub-series
Series Number: McG 5.4
Accession Number: 1-2015
GMD: textual records
Date Range: c. 1986 - 1987
Physical Description: Approximately 30 cm of textual records

History /

Biographical:

These records were produced between 1986 and 1987, the researching and writing period for the book *Manitoba: The Province & The People*. Published in 1987 by Hurtig Publishers (Edmonton), *Manitoba* is a 203-page hard cover book, containing 2 maps, and 58 images.

BU faculty members Dr. Kenneth "Ken" Stephen Coates, Assistant Professor of History, and Mr. Fred McGuinness, Lecturer in Journalism, authored the book. Assisting the writers was a research team of three BU history students: Diane Fowler, Rob McGarva, and Bruce Stadfeld. All three students were former research assistants for *The Pride of the Land* monograph.

The authors cover 117 years of Manitoba social history, starting with the Red River Settlement and the Dominion of Canada expansion in the 1870s, followed by the war years, and the emergence of modern, contemporary Manitoba.

Custodial History:

Records were collected and created by McGuinness, Coates, and the research students during the creation of the book, *Manitoba: The Province & The People*. The materials were donated to the McKee Archives by the Estate of Fred McGuinness circa 2011. The Archives accessioned the records in 2015.

Scope and Content:

The subseries consists of textual records, created and collected during the production of the monograph *Manitoba: The Province & The People*. It includes copies of newspaper articles from newspapers (such as the *Brandon Sun*, *Brandon Daily Sun*, *Winnipeg Free Press*, and *Saturday Night*), copies of journal articles about the Red River Valley, Government of Manitoba industrial publications, photocopies and a few original photographs used in the publication, and drafts for chapter "brites."

Notes: Information in the history/biography was taken from the "Manitoba: The Province & The People's" acknowledgments section

Accruals: Closed

Language Note: Fred McGuinness often uses journalistic jargon to label his files. A "brite" refers to a short, amusing story. McGuinness often organized his ideas and research materials by potential brite topic

Finding Aid: A file level inventory is available

Storage Location: 2015 accessions

Related Material: Original copies of the July 10, 1899 and July 12, 1899 editions of the *Brandon Daily Sun* containing articles about the Hilda Blake trial are available in the oversize drawers in the Reading Room

See McG 1.2 Box 3 File 48 for correspondence pertaining to royalties for this monograph


Arrangement:

Arrangement was artificially created by the Archives. Files in this subseries have been arranged according to the order in which brites first appear in the book

Original file titles, where available, have been recorded in square brackets after the file title assigned by the Archives

For this subseries, the original photographs have been relocated to the McGuinness collection photograph series (McG 9)

Documents



Document Not Available
(Copyright Restrictions)

McG 5_4 MB Province and People inventory.pdf

 [Read PDF](#)

 [Download PDF](#)



Mulgrave, N.S. train station postcard

<http://archives.brandonu.ca/en/permalink/descriptions13938>

Part Of: Fred McGuinness collection

Creator: Photograph by: Fad Foto

Description Level: Item

Series Number: McG 9

Item Number: 1-2015.10

Accession Number: 1-2015

GMD: graphic

Date Range: 1940s

Physical Description: 5.5" x 3.5" (b/w)

Material Details: postcard

Scope and Content:

Photograph shows the train station at the port of Mulgrave, Nova Scotia. Possibly the site where the HMCS Alachasse was docked when Fred McGuinness was a telegraphers in the Canadian Navy.

Notes: Writing on the back of the postcard reads: AZO post card

Name Access: Mulgrave, Nova Scotia

Subject Access: train stations

railways

Storage Location: RG 5 photograph storage drawer 2 (hanging photos)

Arrangement:

Loose photos in funny trunk

Images





Order of Manitoba - Fred McGuinness

<http://archives.brandonu.ca/en/permalink/descriptions13971>

Part Of: Fred McGuinness collection
Creator: Photographer: Tracey Goncalves
Description Level: Item
Series Number: McG 9
Item Number: 1-2015.42
Accession Number: 1-2015
GMD: graphic
Date Range: 2002
Physical Description: 6" x 4" (colour)

Scope and Content:

Photograph shows Fred McGuinness receiving the Order of Manitoba from Manitoba Lieutenant-Governor Peter Liba on 15 July 2002.

Name Access: Order of Manitoba
Peter Liba
Subject Access: awards ceremonies
ceremonies

Storage Location: RG 5 photograph storage drawer 2 (hanging photos)

Arrangement:

From RR #2-envelope, see McG 4.1 File 61

Images

