

# S. J. McKee Archives



## 100-block 10th Street, facing southwest (2)

<http://archives.brandonu.ca/en/permalink/descriptions8407>

Part Of: Joseph H. Hughes collection

Description Level: Item

Series Number: 3-1997.1

Item Number: 3-1997.1.29

Accession Number: 3-1997

GMD: graphic

Date Range: c. 1950

Physical Description: 8 " x 10" (b/w)

Physical Condition: good

### Scope and Content:


Photograph shows the west side of 10th Street between Rosser and Princess Avenues. Visible businesses include: Recreation Bowling & Billiards, Bottomley's, Barry Neill Men's Wear, Simpsons-Sears, Allied Hardware Stores, Box Brothers Hardware, Doig's. Painted on the north face of the Strathcona Block are two advertisements, one for Sutherland and Robertson [Grocery] and the other for Boyd Electric Co. Ltd.

Name Access: 10th Street  
Recreation Bowling and Billiards  
Bottomley's  
Barry Neill Men's Wear  
Simpsons-Sears Ltd.  
Sutherland and Robertson  
Boyd Electric Co. Ltd.  
Strathcona Block  
Box Brothers Hardware  
Doig's  
Allied Hardware  
Alexandra Block

Subject Access: downtowns  
street scenes  
Brandon business buildings & facilities after 1940  
building exteriors

Storage Location: RG 5 photograph storage drawer

### Images



## Abstract No. 2

<http://archives.brandonu.ca/en/permalink/artworks539>

Artist:	Halliday, Richard
Date:	no date
Form:	painting
Dimensions:	170 X 170 cm
Size Overall:	unknown
Medium:	acrylic
Condition:	unknown
Primary Support:	canvas
Secondary Support:	unknown
Accession Number:	L-27



## Alley Cat # 2

<http://archives.brandonu.ca/en/permalink/artworks976>

Title Variation:	Cat # 2
Artist:	Pimentel, Frank
Collection:	Dunlands Restaurant
Date:	1987
Dimensions:	31 X 31 cm
Size Overall:	52.5 X 51.5 cm
Medium:	Ektacolor photographs
Condition:	good
Primary Support:	paper
Secondary Support:	mat, plexiglass, backing board; frame - metal
Accession Number:	367



## ARCH 2: North Lauder locale

<http://archives.brandonu.ca/en/permalink/descriptions12079>

Part Of: RG 7 Beverley Nicholson fonds  
Description Level: Series  
Series Number: 2  
Accession Number: 1-2010  
GMD: multiple media  
Date Range: 1997 to present

History /

Biographical:

### ARCH 2: North Lauder Locale

The North Lauder locale has a long archaeological and geological history that is important for understanding the forces that shaped the region. Archaeological research in the locale shows that the area has been occupied by humans for at least the past 6,500 years. Environmental forces provided an area of diverse resources that attracted early peoples.

#### Environment of the Lauder Sandhills

The North Lauder locale is part of the greater Lauder Sandhills area. The glaciers that covered this region began to recede approximately 11,000 years ago leaving a large lake known as glacial Lake Hind. The Souris River, the Lauder Sandhills and the Oak Lake Aquifer are remnants of the environmental and geological forces that shaped the region.

The Lauder Sandhills region is characterized by a landscape of sand sheets and stabilized sand dunes interspersed with a variety of wetlands. This complex topographic and hydrological situation favoured the development of an island mosaic of mixed forest, wetland and meadow, surrounded by mixed grass prairie. The result was a large, isolated ecotone which provided a rich variety of subsistence resources for hunter-gatherers.

#### Research in the Lauder Sandhills

Archaeologists from Brandon University have been conducting research in the Lauder Sandhills since 1991. Research in the North Lauder locale has focused on the Atkinson site, a 6,500 year old hunter-gatherer site and Flintstone Hill.

#### The Atkinson site

The Atkinson site is one of the oldest excavated sites in Manitoba and has been Radiocarbon dated to 6,500 years before present. The Atkinson site is located on the bank of the Souris River and was discovered when a hearth (fire pit) was seen eroding out of the bank. Based on the date of the site and the kind of lithics (stone tools) present it is considered a Gowen occupation. The Atkinson site is evidence that bison hunters were active on the northern plains at a very early date. Similar sites have also been found on the High Plains in the U.S. and are referred to as the Mummy Cave Complex.

The Atkinson Site is of great importance as it is the first undisturbed site of this type to be excavated in Manitoba and extends the range of these sites south and east from the type-sites in central Saskatchewan.

#### Flintstone Hill

The geomorphology of the glacial Lake Hind Basin over the past 11,000 years is known primarily through the study of a cut bank along the Souris River. Flint Stone Hill contains the most complete stratigraphic record for the post-glacial period on the northern plains. The site has been extensively studied by geoarchaeologists, geologists and paleoenvironmentalists over many years and their findings have contributed to our understanding of the region.

The North Lauder locale Borden designations of Atkinson site DiMe-27 and Flintstone Hill site DiMe-26.

#### Borden System

Archaeological sites in Canada are identified by the Borden system, which is a uniform site designation system. The country is divided into grids based on latitude and longitude in blocks of 10 x 20 minutes. The first 4 letters indicate the block and the following numbers indicate the actual site. For example the area of the Lauder Sandhills in southwestern Manitoba is identified by the letters DM and the North Lauder locale within that area is DiMe. The Atkinson site is DiMe-27 and the Flintstone Hill site DiMe-26. As new sites are discovered they will be numbered sequentially.

#### Scope and Content:

The Series has been divided into two sub-series, including (1) Atkinson site DiMe-27 and Flintstone Hill site DiMe-26.

Name Access:           North Lauder locale  
Subject Access:        Archaeology  
                              Atkinson site DiMe-27

#### Arrangement:

Series is arranged by site and by year of field work.

<http://archives.brandonu.ca/en/permalink/descriptions12166>

Part Of: RG 7 Beverley Nicholson fonds

Description Level:	File
--------------------	------

Series Number: 2.1.1.3

File Number: 2

Accession Number: 1-2010

Physical Description: 17 pages

Material Details: PDF

History /

Biographical:

Record of excavation unit 2 at the Atkinson site 2003.

Scope and Content:

Site excavation records of excavation units may include: level summaries, floor plans, feature sheets, wall profiles, unit summaries and any other additional information relating to the unit.

Name Access: Atkinson site 2003 - site record XU 2

Subject Access: Archaeology

North Lauder locale

Atkinson site DiMe-29

Atkinson site 2003

## Documents

[illegible]



## Atkinson site 2003 - Unit 2

<http://archives.brandonu.ca/en/permalink/descriptions12174>

Part Of: RG 7 Beverley Nicholson fonds

Description Level: Item

Series Number: 2.1.1.5

Item Number: 2.1.1.5.4

Accession Number: 1-2010

GMD: graphic

Date Range: 2003

Physical Description: 600 x 450 (330 KB )

Material Details: JPEG

History /

Biographical:

Photograph taken during 2003 Brandon University Archaeology excavations at Atkinson site.

Scope and Content:

Atkinson site 2003 Unit 2.


Name Access: Atkinson site 2003 - Unit 2

Subject Access: Archaeology  
North lauder locale  
Atkinson site DiMe-27  
Atkinson site 2003 photographs

### Images

---





## Atkinson site 2004 - Andrea Richards field journal 2

<http://archives.brandonu.ca/en/permalink/descriptions12195>

Part Of: RG 7 Beverley Nicholson fonds

Description Level: File

Series Number: 2.1.2.2

File Number: 4

Accession Number: 1-2010

GMD: textual records

Date Range: 2004

Physical Description: pages 33-54

Material Details: PDF

History /

Biographical:

Field journal book 2 of Andrea Richards

Scope and Content:


Record of excavation methods, items recovered, features, local environment and weather noted by crew chief

Name Access: Atkinson site 2004 - Andrea Richards field journal 2

Subject Access: Archaeology  
North Lauder locale  
Atkinson site DiMe-29  
Atkinson site 2004 - field journal

### Documents

---



2.1.2.2.4\_AR\_Bk2\_journal.pdf

 Read PDF

 Download PDF



## Atkinson site 2004 - east wall of XU 1 and 2

<http://archives.brandonu.ca/en/permalink/descriptions12213>

Part Of: RG 7 Beverley Nicholson fonds

Description Level: Item

Series Number: 2.1.2.5

Item Number: 2.1.2.5.8

Accession Number: 1-2010

GMD: graphic

Date Range: 2004

Physical Description: 1024 x 768 (416 KB)

Material Details: JPEG

History /

Biographical:

Photograph taken during 2004 Brandon University Archaeology excavations at Atkinson site.

Scope and Content:

Excavation units 1 and 2, east wall.

Name Access: Atkinson site 2004 - east wall of XU 1 and 2

Subject Access: Archaeology  
North lauder locale  
Atkinson site DiMe-27  
Atkinson site 2004 photographs

### Images

---







## Atkinson site 2004 - east wall of XU 2

<http://archives.brandonu.ca/en/permalink/descriptions12216>

Part Of: RG 7 Beverley Nicholson fonds

Description Level: Item

Series Number: 2.1.2.5

Item Number: 2.1.2.5.11

Accession Number: 1-2010

GMD: graphic

Date Range: 2004

Physical Description: 1024 x 768 (457 KB)

Material Details: JPEG

History /

Biographical:

Photograph taken during 2004 Brandon University Archaeology excavations at Atkinson site.

Scope and Content:

Excavation unit 2, east wall profile.

Name Access: Atkinson site 2004 - east wall of XU 2

Subject Access: Archaeology  
North lauder locale  
Atkinson site DiMe-27  
Atkinson site 2004 photographs

### Images

---





## Atkinson site 2004 - site record XU 2

<http://archives.brandonu.ca/en/permalink/descriptions12199>

Part Of: RG 7 Beverley Nicholson fonds

Description Level: File

Series Number: 2.1.2.3

File Number: 2

Accession Number: 1-2010

Date Range: 2004

Physical Description: 12 pages

Material Details: PDF

History /

Biographical:

Record of excavation unit 2 at the Atkinson site 2004.

Scope and Content:

Site excavation records of excavation units may include: level summaries, floor plans, feature sheets, wall profiles, unit summaries and any other additional information relating to the unit.

Name Access: Atkinson site 2004 - site record XU 2


Subject Access: Archaeology

North Lauder locale

Atkinson site DiMe-29

Atkinson site 2004

## Documents



2.1.2.3.2\_XU2.pdf



Read PDF



Download PDF



## Atkinson site 2004 - Tomasin Playford field journal 2

<http://archives.brandonu.ca/en/permalink/descriptions12193>

Part Of: RG 7 Beverley Nicholson fonds

Description Level: File

Series Number: 2.1.2.2

File Number: 2

Accession Number: 1-2010

GMD: textual records

Date Range: 2004

Physical Description: pages 60-72, 78-82

Material Details: PDF

History /

Biographical:

Field journal book 2 of Crew Chief Tomasin Playford.

Scope and Content:

Record of excavation methods, items recovered, features, local environment and weather noted by crew chief

Name Access: Atkinson site 2004 - Tomasin Playford field journal 2

Subject Access: Archaeology


North Lauder locale

Atkinson site DiMe-29

Atkinson site 2004 - field journal

### Documents

---



2.1.2.2.2\_TP\_Bk2\_journal.pdf



Read PDF



Download PDF



## Awareness and image study of co-operatives in English Canada

<http://archives.brandonu.ca/en/permalink/specialcollections234>

Part Of: RG 4 Manitoba Pool Elevator fonds  
Collection: Manitoba Pool Elevator Library Collection  
Creator: Cooperative Union of Canada  
Canadian Facts Limited  
Description Level: Item  
Item Number: Archives 14-8-1  
Item Number Range: Archives 14-8-1  
Responsibility: conducted for The co-operative Union of Canada  
Start Date: 1964  
Date Range: 1964  
Publication: Ottawa : Canadian Facts Limited  
Physical Description: 1 v. (various pagings) ; 28 cm  
Notes: "October 1964"  
Subject Access: Cooperation Canada  
Storage Location: Box 8 - Historical IV & Cooperation II  
Storage Range: Box 8 - Historical IV & Cooperation II



## BAPC 1: Rural images

<http://archives.brandonu.ca/en/permalink/descriptions10084>

Part Of: RG 12 Brandon and Area Photograph Collection  
Description Level: Series  
Series Number: 1  
GMD: graphic

History /

Biographical:

Series is artificially created.

Scope and Content:

Photographs in this series fall under the general heading of rural images of Brandon and surrounding area.

Storage Location: Brandon and Area photograph collection photograph drawer (regular and oversize)



### BAPC 3: Transportation

<http://archives.brandonu.ca/en/permalink/descriptions10086>

Part Of: RG 12 Brandon and Area Photograph Collection

Description Level: Series

Series Number: 3

GMD: graphic

History /

Biographical:

Series is artificially created.

Scope and Content:

Photographs in this series depict various modes of transportation including trains and airplanes.

Storage Location: Brandon and Area photograph collection photograph drawer (regular and oversize)



### BAPC 4: Education

<http://archives.brandonu.ca/en/permalink/descriptions10087>

Part Of: RG 12 Brandon and Area Photograph Collection

Description Level: Series

Series Number: 4

GMD: graphic

History /

Biographical:

Series is artificially created.

Scope and Content:

Photographs in this series relate to education in the Brandon area, including the Brandon Normal School, Brandon Collegiate Institute (BCI), and science fairs.

Storage Location: Brandon and Area photograph collection photograph drawer (regular and oversize)



## BAPC 5: Portraits

<http://archives.brandonu.ca/en/permalink/descriptions10088>

Part Of: RG 12 Brandon and Area Photograph Collection

Description Level: Series

Series Number: 5

GMD: graphic

Scope and Content:

Series consists of photographic portraits of various individuals from Brandon and the surrounding area.

Storage Location: Brandon and Area photograph collection photograph drawer (regular and oversize)



## BAPC 6: Associations

<http://archives.brandonu.ca/en/permalink/descriptions10089>

Part Of: RG 12 Brandon and Area Photograph Collection

Description Level: Series

Series Number: 6

GMD: graphic

Scope and Content:

Photographs in this series depict Brandon and area associations and organizations.

Storage Location: Brandon and Area photograph collection photograph drawer (regular and oversize)



## BAPC 7: Athletics

<http://archives.brandonu.ca/en/permalink/descriptions10090>

Part Of: RG 12 Brandon and Area Photograph Collection

Description Level: Series

Series Number: 7

GMD: graphic

Scope and Content:

Photographs in this series depict athletic events and teams from Brandon and surrounding area.

Storage Location: Brandon and Area photograph collection photograph drawer (regular and oversize)



## BC 2: Office of the principal/president

<http://archives.brandonu.ca/en/permalink/descriptions4238>

Part Of: RG 1 Brandon College fonds

Description Level: Series

Series Number: 2

GMD: textual records

Date Range: 1899-1967

Physical Description: 13 m

History /

Biographical:

The Office of the President of Brandon College was established in 1899 under the title of Principal. The Principal was the head of the Academic Department and the Administrative body. In 1910, the position of Principal was changed to the position of President. There is no documented reason given for this change, but it was consistent with other universities and colleges at the time. When the institution was first organized in 1899, the role of the Principal was quite varied. It was the Principal who acted as both Registrar and Bursar, in addition to his duties as head of administration. The Principal also acted as a professor. It was the Principal who kept the college in contact with the Baptist Union. The Principal also acted as the liaison between the Board of Directors and the Senate, being an ex-officio member of both. In 1910, the roles of Registrar and Bursar were no longer the responsibility of the President. In the 1920's the President became increasingly involved with fundraising and traveled extensively in search of financial support.

In 1938, following the "Act to Incorporate Brandon College Incorporated," the Board of Directors, under by-law #1, assigned the President with "the internal management of the business of the Corporation insofar as it relates to the students, teaching and office staff shall be under the direct supervision of the President, subject to the order of the Board." In 1965 the President's Office was created, consisting of the President, Executive Assistant to the President (later Deputy to the President), and Secretary to the President who was also the Public Relations Assistant. From 1899 until 1967 the Office of the President was administered by six different men.

Scope and Content:

Series consists of records generated and collected by various presidents. The series has been divided into six sub-series, including: (1) Dr. Archibald P. McDiarmid; (2) Dr. Howard Primrose Whidden; (3) Dr. Franklin W. Sweet; (4) Dr. David Bovington; (5) Dr. John Robert Charles Evans; and (6) Dr. John E. Robbins.

Storage Location: RG 1 Brandon College fonds  
Series 2: Office of the Principal/President



## Bethel Church (1895) on Highway 2-21 near Hartney Junction

<http://archives.brandonu.ca/en/permalink/descriptions10917>

Part Of: RG 11 Lawrence Stuckey fonds

Creator: L.A. Stuckey

Description Level: Item

Series Number: 3.3

Item Number: 1-2002.3.3.BSW[351]

Accession Number: 1-2002

GMD: graphic

Date Range: June 14, 1977

Physical Description: 2.5" x 2.75" (b/w)

Material Details: Negative

Custodial History:

For custodial history see the collection level description of the Lawrence Stuckey collection.

Scope and Content:

Image of Bethel Church (1895) on Highway 2-21 near Hartney Junction.

Notes: [Brandon SW includes communities south of Trans-Canada #1 highway and west of PTH #10.]

Name Access: Bethel Church  
Hartney Junction

Subject Access: churches

Repro Restriction: The McKee Archives is the copyright holder of the Stuckey materials.

Storage Location: Lawrence Stuckey collection

### Images

---

