

S. J. McKee Archives



100-block 10th Street, facing southwest (2)

<http://archives.brandonu.ca/en/permalink/descriptions8407>

Part Of: Joseph H. Hughes collection

Description Level: Item

Series Number: 3-1997.1

Item Number: 3-1997.1.29

Accession Number: 3-1997

GMD: graphic

Date Range: c. 1950

Physical Description: 8 " x 10" (b/w)

Physical Condition: good

Scope and Content:

Photograph shows the west side of 10th Street between Rosser and Princess Avenues.

Visible businesses include: Recreation Bowling & Billiards, Bottomley's, Barry Neill Men's Wear, Simpsons-Sears, Allied Hardware Stores, Box Brothers Hardware, Doig's. Painted on the north face of the Strathcona Block are two advertisements, one for Sutherland and Robertson [Grocery] and the other for Boyd Electric Co. Ltd.

Name Access: 10th Street

Recreation Bowling and Billiards

Bottomley's

Barry Neill Men's Wear

Simpsons-Sears Ltd.

Sutherland and Robertson

Boyd Electric Co. Ltd.

Strathcona Block

Box Brothers Hardware

Doig's

Allied Hardware

Alexandra Block

Subject Access: downtowns


street scenes

Brandon business buildings & facilities after 1940

building exteriors

Storage Location: RG 5 photograph storage drawer

Images



Abstraction No. 1

<http://archives.brandonu.ca/en/permalink/artworks538>

Artist:	Halliday, Richard
Date:	no date
Form:	painting
Biographical Info:	Richard Halliday was born in Vancouver, B.C. in 1939. He studied in Vancouver School of Art with Ray Kiyooka and Jack Shadbolt. Further studies in Mexico. Halliday acted as a director of the Brandon Allied Arts Centre in 1964. He held exhibitions in Brandon and Winnipeg. (1996 inventory)
Dimensions:	c.185 X 170 cm
Size Overall:	c.187 X 172 cm
Medium:	acrylic
Condition:	Tear in middle area of image - 49 to 58.5 cm from the bottom. Two long scratches in BL area of painting. Surface is also very dusty.
Primary Support:	canvas
Secondary Support:	frame - wood
Inscriptions:	Two pencil inscriptions ("Art"; "WH") in lower R area of image; another inscription ("S.P.") in the R corner.
Accession Number:	0147



Abstracts = Les r sum s = Zusammenfassungen

<http://archives.brandonu.ca/en/permalink/specialcollections252>

Part Of: RG 4 Manitoba Pool Elevator fonds
Collection: Manitoba Pool Elevator Library Collection
Description Level: Item
Item Number: Archives 14-11-7
Item Number Range: Archives 14-11-7
Start Date: 1978
Date Range: 1978
Publication: Winnipeg : [Grain Research Laboratory, Canadian Grain Commission]
Physical Description: 1 v. (various pagings) ; 28 cm
Notes: "Cereals' 78"
Subject Access: Cereals as food Congresses
Storage Location: Box 11 - Agriculture II
Storage Range: Box 11 - Agriculture II



Alley Cat # 2

<http://archives.brandonu.ca/en/permalink/artworks976>

Title Variation: Cat # 2
Artist: Pimentel, Frank
Collection: Dunlands Restaurant
Date: 1987
Dimensions: 31 X 31 cm
Size Overall: 52.5 X 51.5 cm
Medium: Ektacolor photographs
Condition: good
Primary Support: paper
Secondary Support: mat, plexiglass, backing board; frame - metal
Accession Number: 367



ARCH 2: North Lauder locale

<http://archives.brandonu.ca/en/permalink/descriptions12079>

Part Of: RG 7 Beverley Nicholson fonds
Description Level: Series
Series Number: 2
Accession Number: 1-2010
GMD: multiple media
Date Range: 1997 to present
History /

Biographical:

ARCH 2: North Lauder Locale

The North Lauder locale has a long archaeological and geological history that is important for understanding the forces that shaped the region. Archaeological research in the locale shows that the area has been occupied by humans for at least the past 6,500 years. Environmental forces provided an area of diverse resources that attracted early peoples.

Environment of the Lauder Sandhills

The North Lauder locale is part of the greater Lauder Sandhills area. The glaciers that covered this region began to recede approximately 11,000 years ago leaving a large lake known as glacial Lake Hind. The Souris River, the Lauder Sandhills and the Oak Lake Aquifer are remnants of the environmental and geological forces that shaped the region.

The Lauder Sandhills region is characterized by a landscape of sand sheets and stabilized sand dunes interspersed with a variety of wetlands. This complex topographic and hydrological situation favoured the development of an island mosaic of mixed forest, wetland and meadow, surrounded by mixed grass prairie. The result was a large, isolated ecotone which provided a rich variety of subsistence resources for hunter-gatherers.

Research in the Lauder Sandhills

Archaeologists from Brandon University have been conducting research in the Lauder Sandhills since 1991. Research in the North Lauder locale has focused on the Atkinson site, a 6,500 year old hunter-gatherer site and Flintstone Hill.

The Atkinson site

The Atkinson site is one of the oldest excavated sites in Manitoba and has been Radiocarbon dated to 6,500 years before present. The Atkinson site is located on the bank of the Souris River and was discovered when a hearth (fire pit) was seen eroding out of the bank. Based on the date of the site and the kind of lithics (stone tools) present it is considered a Gowen occupation. The Atkinson site is evidence that bison hunters were active on the northern plains at a very early date. Similar sites have also been found on the High Plains in the U.S. and are referred to as the Mummy Cave Complex.

The Atkinson Site is of great importance as it is the first undisturbed site of this type to be excavated in Manitoba and extends the range of these sites south and east from the type-sites in central Saskatchewan.

Flintstone Hill

The geomorphology of the glacial Lake Hind Basin over the past 11,000 years is known primarily through the study of a cut bank along the Souris River. Flint Stone Hill contains the most complete stratigraphic record for the post-glacial period on the northern plains. The site has been extensively studied by geoarchaeologists, geologists and paleoenvironmentalists over many years and their findings have contributed to our understanding of the region.

The North Lauder locale Borden designations of Atkinson site DiMe-27 and Flintstone Hill site DiMe-26.

Borden System

Archaeological sites in Canada are identified by the Borden system, which is a uniform site designation system. The country is divided into grids based on latitude and longitude in blocks of 10 x 20 minutes. The first 4 letters indicate the block and the following numbers indicate the actual site. For example the area of the Lauder Sandhills in southwestern Manitoba is identified by the letters DM and the North Lauder locale within that area is DiMe. The Atkinson site is DiMe-27 and the Flintstone Hill site DiMe-26. As new sites are discovered they will be numbered sequentially.

Scope and Content:

The Series has been divided into two sub-series, including (1) Atkinson site DiMe-27 and Flintstone Hill site DiMe-26.

Name Access: North Lauder locale

Subject Access: Archaeology
Atkinson site DiMe-27

Arrangement:

Series is arranged by site and by year of field work.



Atkinson site 2003 - Unit 2

<http://archives.brandonu.ca/en/permalink/descriptions12174>

Part Of: RG 7 Beverley Nicholson fonds

Description Level: Item

Series Number: 2.1.1.5

Item Number: 2.1.1.5.4

Accession Number: 1-2010

GMD: graphic

Date Range: 2003

Physical Description: 600 x 450 (330 KB)

Material Details: JPEG

History /

Biographical:

Photograph taken during 2003 Brandon University Archaeology excavations at Atkinson site.

Scope and Content:

Atkinson site 2003 Unit 2.

Name Access: Atkinson site 2003 - Unit 2

Subject Access: Archaeology
North lauder locale
Atkinson site DiMe-27
Atkinson site 2003 photographs

Images





Atkinson site 2004 - Andrea Richards field journal 2

<http://archives.brandonu.ca/en/permalink/descriptions12195>

Part Of: RG 7 Beverley Nicholson fonds

Description Level: File

Series Number: 2.1.2.2

File Number: 4

Accession Number: 1-2010

GMD: textual records

Date Range: 2004

Physical Description: pages 33-54

Material Details: PDF

History /

Biographical:

Field journal book 2 of Andrea Richards

Scope and Content:

Record of excavation methods, items recovered, features, local environment and weather noted by crew chief

Name Access: Atkinson site 2004 - Andrea Richards field journal 2


Subject Access: Archaeology

North Lauder locale

Atkinson site DiMe-29

Atkinson site 2004 - field journal

Documents



2.1.2.2.4_AR_Bk2_journal.pdf



Read PDF



Download PDF



Atkinson site 2004 - east wall of XU 1 and 2

<http://archives.brandonu.ca/en/permalink/descriptions12213>

Part Of: RG 7 Beverley Nicholson fonds

Description Level: Item

Series Number: 2.1.2.5

Item Number: 2.1.2.5.8

Accession Number: 1-2010

GMD: graphic

Date Range: 2004

Physical Description: 1024 x 768 (416 KB)

Material Details: JPEG

History /

Biographical:

Photograph taken during 2004 Brandon University Archaeology excavations at Atkinson site.

Scope and Content:

Excavation units 1 and 2, east wall.

Name Access: Atkinson site 2004 - east wall of XU 1 and 2

Subject Access: Archaeology
North lauder locale
Atkinson site DiMe-27
Atkinson site 2004 photographs

Images





Atkinson site 2004 - east wall of XU 2

<http://archives.brandonu.ca/en/permalink/descriptions12216>

Part Of: RG 7 Beverley Nicholson fonds

Description Level: Item

Series Number: 2.1.2.5

Item Number: 2.1.2.5.11

Accession Number: 1-2010

GMD: graphic

Date Range: 2004

Physical Description: 1024 x 768 (457 KB)

Material Details: JPEG

History /

Biographical:

Photograph taken during 2004 Brandon University Archaeology excavations at Atkinson site.

Scope and Content:

Excavation unit 2, east wall profile.

Name Access: Atkinson site 2004 - east wall of XU 2

Subject Access: Archaeology
North lauder locale
Atkinson site DiMe-27
Atkinson site 2004 photographs

Images





Atkinson site 2004 - site record XU 2

<http://archives.brandonu.ca/en/permalink/descriptions12199>

Part Of: RG 7 Beverley Nicholson fonds

Description Level: File

Series Number: 2.1.2.3

File Number: 2

Accession Number: 1-2010

Date Range: 2004

Physical Description: 12 pages

Material Details: PDF

History /

Biographical:

Record of excavation unit 2 at the Atkinson site 2004.

Scope and Content:

Site excavation records of excavation units may include: level summaries, floor plans, feature sheets, wall profiles, unit summaries and any other additional information relating to the unit.

Name Access: Atkinson site 2004 - site record XU 2


Subject Access: Archaeology

North Lauder locale

Atkinson site DiMe-29

Atkinson site 2004

Documents




2.1.2.3.2_XU2.pdf



Read PDF



Download PDF



Atkinson site 2004 - Tomasin Playford field journal 2

<http://archives.brandonu.ca/en/permalink/descriptions12193>

Part Of: RG 7 Beverley Nicholson fonds

Description Level: File

Series Number: 2.1.2.2

File Number: 2

Accession Number: 1-2010

GMD: textual records

Date Range: 2004

Physical Description: pages 60-72, 78-82

Material Details: PDF

History /

Biographical:

Field journal book 2 of Crew Chief Tomasin Playford.

Scope and Content:

Record of excavation methods, items recovered, features, local environment and weather noted by crew chief

Name Access: Atkinson site 2004 - Tomasin Playford field journal 2


Subject Access: Archaeology

North Lauder locale

Atkinson site DiMe-29

Atkinson site 2004 - field journal

Documents



2.1.2.2.2_TP_Bk2_journal.pdf

 Read PDF

 Download PDF



BAPC 2: Urban images

<http://archives.brandonu.ca/en/permalink/descriptions10085>

Part Of: RG 12 Brandon and Area Photograph Collection

Description Level: Series

Series Number: 2

GMD: graphic

History /

Biographical:

Series is artificially created.

Scope and Content:

Photographs in this series fall under the general heading of urban images of the City of Brandon. They include parades, buildings, businesses, natural phenomena such as fires and floods, special events and cityscapes.

Storage Location: Brandon and Area photograph collection photograph drawer (regular and oversize)



BC 2: Office of the principal/president

<http://archives.brandonu.ca/en/permalink/descriptions4238>

Part Of: RG 1 Brandon College fonds

Description Level: Series

Series Number: 2

GMD: textual records

Date Range: 1899-1967

Physical Description: 13 m

History /

Biographical:

The Office of the President of Brandon College was established in 1899 under the title of Principal. The Principal was the head of the Academic Department and the Administrative body. In 1910, the position of Principal was changed to the position of President. There is no documented reason given for this change, but it was consistent with other universities and colleges at the time. When the institution was first organized in 1899, the role of the Principal was quite varied. It was the Principal who acted as both Registrar and Bursar, in addition to his duties as head of administration. The Principal also acted as a professor. It was the Principal who kept the college in contact with the Baptist Union. The Principal also acted as the liaison between the Board of Directors and the Senate, being an ex-officio member of both. In 1910, the roles of Registrar and Bursar were no longer the responsibility of the President. In the 1920's the President became increasingly involved with fundraising and traveled extensively in search of financial support.

In 1938, following the "Act to Incorporate Brandon College Incorporated," the Board of Directors, under by-law #1, assigned the President with "the internal management of the business of the Corporation insofar as it relates to the students, teaching and office staff shall be under the direct supervision of the President, subject to the order of the Board." In 1965 the President's Office was created, consisting of the President, Executive Assistant to the President (later Deputy to the President), and Secretary to the President who was also the Public Relations Assistant. From 1899 until 1967 the Office of the President was administered by six different men.

Scope and Content:

Series consists of records generated and collected by various presidents. The series has been divided into six sub-series, including: (1) Dr. Archibald P. McDiarmid; (2) Dr. Howard Primrose Whidden; (3) Dr. Franklin W. Sweet; (4) Dr. David Bovington; (5) Dr. John Robert Charles Evans; and (6) Dr. John E. Robbins.

Storage Location: RG 1 Brandon College fonds
Series 2: Office of the Principal/President



Bethel Church (1895) on Highway 2-21 near Hartney Junction

<http://archives.brandonu.ca/en/permalink/descriptions10917>

Part Of: RG 11 Lawrence Stuckey fonds

Creator: L.A. Stuckey

Description Level: Item

Series Number: 3.3

Item Number: 1-2002.3.3.BSW[351]

Accession Number: 1-2002

GMD: graphic

Date Range: June 14, 1977

Physical Description: 2.5" x 2.75" (b/w)

Material Details: Negative

Custodial History:

For custodial history see the collection level description of the Lawrence Stuckey collection.

Scope and Content:

Image of Bethel Church (1895) on Highway 2-21 near Hartney Junction.

Notes: [Brandon SW includes communities south of Trans-Canada #1 highway and west of PTH #10.]

Name Access: Bethel Church
Hartney Junction

Subject Access: churches

Repro Restriction: The McKee Archives is the copyright holder of the Stuckey materials.

Storage Location: Lawrence Stuckey collection

Images



Bethel Church (1895) on Highways 2 & 21 west of Deleau, Manitoba.

<http://archives.brandonu.ca/en/permalink/descriptions10892>

Part Of: RG 11 Lawrence Stuckey fonds

Creator: L.A. Stuckey



Description Level: Item
Series Number: 3.3
Item Number: 1-2002.3.3.BSW[349a]
Accession Number: 1-2002
GMD: graphic
Date Range: Aug 25, 1979
Physical Description: 2.5" x 2.5" (b/w)
Material Details: Negative

History /

Biographical:

Mr. Stuckey's notes: 2 exterior and 3 windows.

Custodial History:

For custodial history see the collection level description of the Lawrence Stuckey collection.

Scope and Content:

Image of Bethel Church (1895) on Highways 2 & 21 west of Deleau, Manitoba.

Notes: [Brandon SW includes communities south of Trans-Canada #1 highway and west of PTH #10.] [Images 349a and 349b are images of the exterior of the church, and images 349c-349-e are images of the stained glass windows.]

Name Access: Bethel Church
Deleau, Manitoba

Subject Access: churches

Repro Restriction: The McKee Archives is the copyright holder of the Stuckey materials.

Storage Location: Lawrence Stuckey collection

Arrangement:

Mr. Stuckey put five negatives in the same envelope. We have separated them and numbered them (349a) to (349e)].

Images



Bethel Church (1895) on Highways 2 & 21 west of Deleau, Manitoba.

<http://archives.brandonu.ca/en/permalink/descriptions10897>



Part Of: RG 11 Lawrence Stuckey fonds
Creator: L.A. Stuckey
Description Level: Item
Series Number: 3.3
Item Number: 1-2002.3.3.BSW[349b]
Accession Number: 1-2002
GMD: graphic
Date Range: Aug 25, 1979
Physical Description: 2.5" x 2.5" (b/w)
Material Details: Negative
History /
Biographical:

Mr. Stuckey's notes: 2 exterior and 3 windows.

Custodial History:

For custodial history see the collection level description of the Lawrence Stuckey collection.

Scope and Content:

Image of Bethel Church (1895) on Highways 2 & 21 west of Deleau, Manitoba.

Notes: [Brandon SW includes communities south of Trans-Canada #1 highway and west of PTH #10.] [Images 349a and 349b are images of the exterior of the church, and images 349c-349-e are images of the stained glass windows.]

Name Access: Bethel Church
Deleau, Manitoba

Subject Access: churches

Repro Restriction: The McKee Archives is the copyright holder of the Stuckey materials.

Storage Location: Lawrence Stuckey collection

Arrangement:

Mr. Stuckey put five negatives in the same envelope. We have separated them and numbered them (349a) to (349e)].

Images



Bethel Church (1895) on Highways 2 & 21 west of Deleau,



Manitoba.

<http://archives.brandonu.ca/en/permalink/descriptions10901>

Part Of: RG 11 Lawrence Stuckey fonds
Creator: L.A. Stuckey
Description Level: Item
Series Number: 3.3
Item Number: 1-2002.3.3.BSW[349c]
Accession Number: 1-2002
GMD: graphic
Date Range: Aug 25, 1979
Physical Description: 2.5" x 2.5" (b/w)
Material Details: Negative

History /

Biographical:

Mr. Stuckey's notes: 2 exterior and 3 windows.

Custodial History:

For custodial history see the collection level description of the Lawrence Stuckey collection.

Scope and Content:

Image of Bethel Church (1895) on Highways 2 & 21 west of Deleau, Manitoba.

Notes: [Brandon SW includes communities south of Trans-Canada #1 highway and west of PTH #10.] [Images 349a and 349b are images of the exterior of the church, and images 349c-349-e are images of the stained glass windows.]

Name Access: Bethel Church
Deleau, Manitoba

Subject Access: churches

Repro Restriction: The McKee Archives is the copyright holder of the Stuckey materials.

Storage Location: Lawrence Stuckey collection

Arrangement:

Mr. Stuckey put five negatives in the same envelope. We have separated them and numbered them (349a) to (349e)].

Images





Bethel Church (1895) on Highways 2 & 21 west of Deleau, Manitoba.

<http://archives.brandonu.ca/en/permalink/descriptions10902>

Part Of: RG 11 Lawrence Stuckey fonds

Creator: L.A. Stuckey

Description Level: Item

Series Number: 3.3

Item Number: 1-2002.3.3.BSW[349d]

Accession Number: 1-2002

GMD: graphic

Date Range: Aug 25, 1979

Physical Description: 2.5" x 2.5" (b/w)

Material Details: Negative

History /

Biographical:

Mr. Stuckey's notes: 2 exterior and 3 windows.

Custodial History:

For custodial history see the collection level description of the Lawrence Stuckey collection.

Scope and Content:

Image of Bethel Church (1895) on Highways 2 & 21 west of Deleau, Manitoba.

Notes: [Brandon SW includes communities south of Trans-Canada #1 highway and west of PTH #10.] [Images 349a and 349b are images of the exterior of the church, and images 349c-349-e are images of the stained glass windows.]

Name Access: Bethel Church
Deleau, Manitoba

Subject Access: churches

Repro Restriction: The McKee Archives is the copyright holder of the Stuckey materials.

Storage Location: Lawrence Stuckey collection

Arrangement:

Mr. Stuckey put five negatives in the same envelope. We have separated them and numbered them (349a) to (349e)].

Images





Bethel Church (1895) on Highways 2 & 21 west of Deleau, Manitoba.

<http://archives.brandonu.ca/en/permalink/descriptions10904>

Part Of: RG 11 Lawrence Stuckey fonds

Creator: L.A. Stuckey

Description Level: Item

Series Number: 3.3

Item Number: 1-2002.3.3.BSW[349e]

Accession Number: 1-2002

GMD: graphic

Date Range: Aug 25, 1979

Physical Description: 2.5" x 2.5" (b/w)

Material Details: Negative

History /

Biographical:

Mr. Stuckey's notes: 2 exterior and 3 windows.

Custodial History:

For custodial history see the collection level description of the Lawrence Stuckey collection.

Scope and Content:

Image of Bethel Church (1895) on Highways 2 & 21 west of Deleau, Manitoba.

Notes: [Brandon SW includes communities south of Trans-Canada #1 highway and west of PTH #10.] [Images 349a and 349b are images of the exterior of the church, and images 349c-349-e are images of the stained glass windows.]

Name Access: Bethel Church

Deleau, Manitoba

Subject Access: churches

Repro Restriction: The McKee Archives is the copyright holder of the Stuckey materials.

Storage Location: Lawrence Stuckey collection

Arrangement:

Mr. Stuckey put five negatives in the same envelope. We have separated them and numbered them (349a) to (349e)].

Images

