

# S. J. McKee Archives



## Crepeele site 2003 - summary information

<http://archives.brandonu.ca/en/permalink/descriptions11965>

Part Of:	RG 7 Beverley Nicholson fonds
Description Level:	sub sub sub series
Series Number:	1.2.1.1
Accession Number:	1-2010
GMD:	multiple media
Date Range:	2003
Material Details:	Field journals have been scanned in multi-page PDF files. Artifact catalogues are PDF files in spreadsheet format. Photographs are in jpeg format.

### History /

#### Biographical:

The Crepeele site was identified from the results of the Casselman survey. The site is located within the Crepeele locale approximately 400 meters to the west of the Sarah site. The units were excavated by Crew Chief James Graham and the crew from the survey.

The Crepeele site was excavated in 2003 as Crepeele 3 with the units numbered as units 10, 11, 12 & 13. These numbers have been changed on the catalogue to XU 110 – 113, due to duplication in 2005. Corresponding documents have been changed but there may be some reference to the initial numbers in the field journals.

The artifacts recovered from these four excavations are faunal (animal bone), mainly bison, lithic materials (stone tools and flakes) and some ceramic (pottery). The artifact catalogue has over 600 records.

#### Scope and Content:

Sub-sub-sub series contains: Summary information of field methodology, number and co-ordinates of excavations, personnel and their staff position; Field journals are daily records of recoveries, features and activities at the site; Site records include excavation level and unit summaries, feature sheets, profiles; sample records and maps; Artifact catalogues are lists and identifications of all artifacts recovered; Photographs are of excavation units, features, the landscape and personnel.

Name Access:	Crepeele site 2003 - summary information
Subject Access:	Archaeology Crepeele locale Crepeele site DiMe-29 Crepeele site 2003 Crepeele site 2003 - summary information

## Documents

NO. 113	7/27/1918	33320716	Can. 100000000

 Download PDF



## Casselman survey

<http://archives.brandonu.ca/en/permalink/descriptions11706>

Part Of: RG 7 Beverley Nicholson fonds

Description Level: Sub-series

Series Number: 1.1

Accession Number: 1-2010

GMD: multiple media

Date Range: 2003-2008

History /

Biographical:

The high biodiversity and evidence of pre-European contact prompted the decision to test the Crepeelee locale. The survey was named in recognition of the Casselman family, the original landowners.

Archaeological testing began in the Crepeelee locale in May 2003 on property now owned by the Crepeelee family. The locale covers over 6 sections or approximately 3,800 acres of land in an area of stabilized sand dunes and wetlands covered with mixed forest and prairie grass. Given the terrain, the size of the crew and time constraints, an area of approximately 60 acres was chosen for the survey. The survey used the established archaeological methodology of walking the selected area and using a shovel test surveyed grid. The use of GIS technology to locate the exact test spot and record the information into a GIS database was a significant advance and was one of the advantages of the integration of multi-disciplinary techniques encouraged by the SCAPE project. Over one half of the test pits resulted in the recovery of cultural materials. The results of the Casselman survey indicated several areas for further examination including areas that became the Crepeelee, Sarah and Graham sites.

Scope and Content:

Sub sub series has been divided into five sub sub sub series including: (1) Summary information; (2) Field journals; (3) Site records; (4) Artifact catalogues; and (5) Photographs.

Name Access: Casselman survey

Subject Access: Archaeology  
Crepeelee locale  
Casselman survey



## Crepeelee site 2004 - summary information

<http://archives.brandonu.ca/en/permalink/descriptions11726>

Part Of: RG 7 Beverley Nicholson fonds

Description Level: sub sub sub series

Series Number: 1.2.2.1

Accession Number: 1-2010

GMD: multiple media

Date Range: 2004

Material Details: Field journals have been scanned in multi-page PDF files. Artifact catalogues are PDF files in spreadsheet format. Photographs are in jpeg format.

History /

Biographical:

The Crepeelee site was identified from the results of the Casselman survey and excavated in 2003. Further units 1 to 8 were excavated in 2004. Funding was through the SCAPE project, directed by Dr. Bev Nicholson. The site was excavated by Crew Chief Tomasin Playford and crew.

Scope and Content:

Sub-sub-sub series contains: Summary information of field methodology, number and co-ordinates of excavations, personnel and their staff position.

Name Access: Crepeelee site 2004 - summary information

Subject Access: Archaeology  
Crepeelee locale  
Crepeelee site DiMe-29  
Crepeelee site 2004

## Documents

ARCH 1.1 Crepeele Locale  
1.2 Crepeele Site DiMe-29  
1.2.2 Crepeele 2004  
1.2.2.1 Summary Information

Crew Chief: Tomasin Playford with Crew of: Andrew Richards, Sarah Gordon, Sherry Lefebvre, Eric Cross

Excavation Unit	Coordinates	Excavator
Unit 1	4504N 73W	Andrew Richards
Unit 2	4504N 73W	Sarah Gordon
Unit 3	4504N 73W	Tomasin Playford
Unit 4	4504N 73W	Sherry Lefebvre
Unit 5	4504N 73W	Andrew Richards
Unit 6	4504N 73W	Eric Cross
Unit 7	4504N 73W	Tomasin Playford
Unit 8	4504N 73W	Sherry Lefebvre
Unit 9	4504N 73W	Tomasin Playford
Unit 10	4504N 73W	Sherry Lefebvre

After excavation the units 1 and 10 were consolidated separately from the Crepeele site and were re-excavated by Gordon in 2004. The Crepeele site was re-excavated by Gordon in 2004. The Crepeele site was re-excavated by Gordon in 2004. The Crepeele site was re-excavated by Gordon in 2004.

1.2.2.1\_C04\_Summary.pdf

Read PDF

Download PDF



# Crepeele site 2005 - summary information

<http://archives.brandonu.ca/en/permalink/descriptions11749>

Part Of: RG 7 Beverley Nicholson fonds

Description Level: sub sub sub series

Series Number: 1.2.3.1

Accession Number: 1-2010

GMD: multiple media

Date Range: 2005

Material Details: Field journals have been scanned in multi-page PDF files. Artifact catalogues are PDF files in spreadsheet format. Photographs are in jpeg format.

## History /

### Biographical:

In 2005 the Brandon University Field School was held at both the Crepeele and Graham sites in the Crepeele locale. Denise Ens instructed the school and James Graham was teaching assistant.

Nine units were excavated (XU10-16 & 20, 21). Units 20 & 21 were referred to as Meadow in the notes but are considered part of the larger site based on recoveries

Faunal (animal bone), lithics, fire cracked rock, diagnostic lithics and ceramics were recovered from the site.

### Scope and Content:

Sub-sub-sub series contains: Summary information of field methodology, number and co-ordinates of excavations, personnel and their staff position.

Name Access: Crepeele site 2005 - summary information

Subject Access: Archaeology  
Crepeele locale  
Crepeele site DiMe-29  
Crepeele site 2005

## Documents

ABC 101.1 Crepeele Locale  
1.2.3 Crepeele Site DiMe 29  
1.2.3.1 Summary Information

In 2005 the Brandon University Field School was held at both the Crepeele and Graham sites in the Crepeele locale. Denise Ens instructed the school and James Graham was teaching assistant.

XU 10-16 and XU 20 & 21 (Meadow)

Excavation Unit	Coordinates	Excavator
XU 10	52°10'N 100°10'W	James Graham
XU 11	52°10'N 100°10'W	Denise Ens
XU 12	52°10'N 100°10'W	Denise Ens
XU 13	52°10'N 100°10'W	Denise Ens
XU 14	52°10'N 100°10'W	Denise Ens
XU 15	52°10'N 100°10'W	Denise Ens
XU 16	52°10'N 100°10'W	Denise Ens
XU 20	52°10'N 100°10'W	Denise Ens
XU 21	52°10'N 100°10'W	Denise Ens

XU 20 & 21 was referred to as Meadow in the notes but is considered part of the larger site based on recoveries.

1.2.3.1\_C05\_summary.pdf

Read PDF

Download PDF



## Crepelee site 2008 - summary information

<http://archives.brandonu.ca/en/permalink/descriptions11773>

Part Of:	RG 7 Beverley Nicholson fonds
Description Level:	sub sub sub series
Series Number:	1.2.5.1
Accession Number:	1-2010
GMD:	multiple media
Date Range:	2008
Material Details:	Field journals have been scanned in multi-page PDF files. Artifact catalogues are PDF files in spreadsheet format. Photographs are in jpeg format.

### History /

#### Biographical:

The Crepelee site was identified from the results of the Casselman survey and excavated in 2003, 2004, 2005 and 2007.

In 2005 and 2007 the Brandon University Archaeology Field School was held at the Crepelee site in the Crepelee locale.

In 2008 a small crew returned to the site to gather further samples and verify profiles. Three units (XU 50, 51 and 52) were excavated with faunal (animal bone), lithics, fire cracked rock, diagnostic lithics and ceramics recovered from the site. There are 455 records in the artifact catalogue.


#### Scope and Content:


Sub-sub-sub series contains: Summary information of field methodology, number and coordinates of excavations, personnel and their staff position.

Name Access:	Crepelee site 2008 - summary information
Subject Access:	Archaeology Crepelee locale Crepelee site DiMe-29 Crepelee site 2008

## Documents

1.2.5.1\_C08\_summary.pdf

 Read PDF

 Download PDF

ABRCH 1.2.4 Crepelee Locale  
1.2.4 Crepelee Site 2007  
1.2.4.1 Summary Information  
Brandon University Archaeology Field School: Denise Ens Instructor, Kate Decter  
A. Denise Ens Instructor

Seventeen units were excavated.

Excavation Unit	Cartesian Coordinates	Excavator
XU 01	489000710	Denise Ens
XU 02	489000710	Denise Ens
XU 03	489000710	Denise Ens
XU 04	489000710	Denise Ens
XU 05	489000710	Denise Ens
XU 06	489000710	Denise Ens
XU 07	489000710	Denise Ens
XU 08	489000710	Denise Ens
XU 09	489000710	Denise Ens
XU 10	489000710	Denise Ens
XU 11	489000710	Denise Ens
XU 12	489000710	Denise Ens
XU 13	489000710	Denise Ens
XU 14	489000710	Denise Ens
XU 15	489000710	Denise Ens
XU 16	489000710	Denise Ens
XU 17	489000710	Denise Ens
XU 18	489000710	Denise Ens
XU 19	489000710	Denise Ens
XU 20	489000710	Denise Ens
XU 21	489000710	Denise Ens
XU 22	489000710	Denise Ens
XU 23	489000710	Denise Ens
XU 24	489000710	Denise Ens
XU 25	489000710	Denise Ens
XU 26	489000710	Denise Ens
XU 27	489000710	Denise Ens
XU 28	489000710	Denise Ens
XU 29	489000710	Denise Ens
XU 30	489000710	Denise Ens
XU 31	489000710	Denise Ens
XU 32	489000710	Denise Ens
XU 33	489000710	Denise Ens
XU 34	489000710	Denise Ens
XU 35	489000710	Denise Ens
XU 36	489000710	Denise Ens
XU 37	489000710	Denise Ens
XU 38	489000710	Denise Ens
XU 39	489000710	Denise Ens
XU 40	489000710	Denise Ens
XU 41	489000710	Denise Ens
XU 42	489000710	Denise Ens
XU 43	489000710	Denise Ens
XU 44	489000710	Denise Ens
XU 45	489000710	Denise Ens
XU 46	489000710	Denise Ens
XU 47	489000710	Denise Ens
XU 48	489000710	Denise Ens
XU 49	489000710	Denise Ens
XU 50	489000710	Denise Ens
XU 51	489000710	Denise Ens
XU 52	489000710	Denise Ens
XU 53	489000710	Denise Ens
XU 54	489000710	Denise Ens
XU 55	489000710	Denise Ens
XU 56	489000710	Denise Ens
XU 57	489000710	Denise Ens
XU 58	489000710	Denise Ens
XU 59	489000710	Denise Ens
XU 60	489000710	Denise Ens
XU 61	489000710	Denise Ens
XU 62	489000710	Denise Ens
XU 63	489000710	Denise Ens
XU 64	489000710	Denise Ens
XU 65	489000710	Denise Ens
XU 66	489000710	Denise Ens
XU 67	489000710	Denise Ens
XU 68	489000710	Denise Ens
XU 69	489000710	Denise Ens
XU 70	489000710	Denise Ens
XU 71	489000710	Denise Ens
XU 72	489000710	Denise Ens
XU 73	489000710	Denise Ens
XU 74	489000710	Denise Ens
XU 75	489000710	Denise Ens
XU 76	489000710	Denise Ens
XU 77	489000710	Denise Ens
XU 78	489000710	Denise Ens
XU 79	489000710	Denise Ens
XU 80	489000710	Denise Ens
XU 81	489000710	Denise Ens
XU 82	489000710	Denise Ens
XU 83	489000710	Denise Ens
XU 84	489000710	Denise Ens
XU 85	489000710	Denise Ens
XU 86	489000710	Denise Ens
XU 87	489000710	Denise Ens
XU 88	489000710	Denise Ens
XU 89	489000710	Denise Ens
XU 90	489000710	Denise Ens
XU 91	489000710	Denise Ens
XU 92	489000710	Denise Ens
XU 93	489000710	Denise Ens
XU 94	489000710	Denise Ens
XU 95	489000710	Denise Ens
XU 96	489000710	Denise Ens
XU 97	489000710	Denise Ens
XU 98	489000710	Denise Ens
XU 99	489000710	Denise Ens
XU 100	489000710	Denise Ens

# Crepeelee site 2007 - summary information

http://archives.brandonu.ca/en/permalink/descriptions11813

Part Of: RG 7 Beverley Nicholson fonds

Description Level: sub sub sub series

Series Number: 1.2.4.1

Accession Number: 1-2010

GMD: multiple media

Date Range: 2007

Material Details: Field journals have been scanned in multi-page PDF files. Artifact catalogues are PDF files in spreadsheet format. Photographs are in jpeg format.

History /

Biographical:

In 2007 the Brandon University Field School was held at both the Crepeelee site in the Crepeelee locale. Denise Ens instructed the school with Jessica McKenzie and Kate Decter as teaching assistants.

Seventeen units were excavated (XU3 - 46). Faunal (animal bone), lithics, fire cracked rock, diagnostic lithics and ceramics were recovered from the site.

Scope and Content:

Sub-sub-sub series contains: Summary information of field methodology, number and co-ordinates of excavations, personnel and their staff position.

Name Access: Crepeelee site 2007 - summary information

Subject Access: Archaeology  
Crepeelee locale  
Crepeelee site DiMe-29  
Crepeelee site 2007

## Documents

ABRCH 1.2.4 Crepelee Locale  
1.2.4 Crepelee Site 2007  
1.2.4.1 Summary Information  
Brandon University Archaeology Field School: Denise Ens Instructor, Kate Decter  
A. Denise Ens Instructor

Seventeen units were excavated.

Excavation Unit	Cartesian Coordinates	Excavator
XU 01	489000710	Denise Ens
XU 02	489000710	Denise Ens
XU 03	489000710	Denise Ens
XU 04	489000710	Denise Ens
XU 05	489000710	Denise Ens
XU 06	489000710	Denise Ens
XU 07	489000710	Denise Ens
XU 08	489000710	Denise Ens
XU 09	489000710	Denise Ens
XU 10	489000710	Denise Ens
XU 11	489000710	Denise Ens
XU 12	489000710	Denise Ens
XU 13	489000710	Denise Ens
XU 14	489000710	Denise Ens
XU 15	489000710	Denise Ens
XU 16	489000710	Denise Ens
XU 17	489000710	Denise Ens
XU 18	489000710	Denise Ens
XU 19	489000710	Denise Ens
XU 20	489000710	Denise Ens
XU 21	489000710	Denise Ens
XU 22	489000710	Denise Ens
XU 23	489000710	Denise Ens
XU 24	489000710	Denise Ens
XU 25	489000710	Denise Ens
XU 26	489000710	Denise Ens
XU 27	489000710	Denise Ens
XU 28	489000710	Denise Ens
XU 29	489000710	Denise Ens
XU 30	489000710	Denise Ens
XU 31	489000710	Denise Ens
XU 32	489000710	Denise Ens
XU 33	489000710	Denise Ens
XU 34	489000710	Denise Ens
XU 35	489000710	Denise Ens
XU 36	489000710	Denise Ens
XU 37	489000710	Denise Ens
XU 38	489000710	Denise Ens
XU 39	489000710	Denise Ens
XU 40	489000710	Denise Ens
XU 41	489000710	Denise Ens
XU 42	489000710	Denise Ens
XU 43	489000710	Denise Ens
XU 44	489000710	Denise Ens
XU 45	489000710	Denise Ens
XU 46	489000710	Denise Ens
XU 47	489000710	Denise Ens
XU 48	489000710	Denise Ens
XU 49	489000710	Denise Ens
XU 50	489000710	Denise Ens
XU 51	489000710	Denise Ens
XU 52	489000710	Denise Ens
XU 53	489000710	Denise Ens
XU 54	489000710	Denise Ens
XU 55	489000710	Denise Ens
XU 56	489000710	Denise Ens
XU 57	489000710	Denise Ens
XU 58	489000710	Denise Ens
XU 59	489000710	Denise Ens
XU 60	489000710	Denise Ens
XU 61	489000710	Denise Ens
XU 62	489000710	Denise Ens
XU 63	489000710	Denise Ens
XU 64	489000710	Denise Ens
XU 65	489000710	Denise Ens
XU 66	489000710	Denise Ens
XU 67	489000710	Denise Ens
XU 68	489000710	Denise Ens
XU 69	489000710	Denise Ens
XU 70	489000710	Denise Ens
XU 71	489000710	Denise Ens
XU 72	489000710	Denise Ens
XU 73	489000710	Denise Ens
XU 74	489000710	Denise Ens
XU 75	489000710	Denise Ens
XU 76	489000710	Denise Ens
XU 77	489000710	Denise Ens
XU 78	489000710	Denise Ens
XU 79	489000710	Denise Ens
XU 80	489000710	Denise Ens
XU 81	489000710	Denise Ens
XU 82	489000710	Denise Ens
XU 83	489000710	Denise Ens
XU 84	489000710	Denise Ens
XU 85	489000710	Denise Ens
XU 86	489000710	Denise Ens
XU 87	489000710	Denise Ens
XU 88	489000710	Denise Ens
XU 89	489000710	Denise Ens
XU 90	489000710	Denise Ens
XU 91	489000710	Denise Ens
XU 92	489000710	Denise Ens
XU 93	489000710	Denise Ens
XU 94	489000710	Denise Ens
XU 95	489000710	Denise Ens
XU 96	489000710	Denise Ens
XU 97	489000710	Denise Ens
XU 98	489000710	Denise Ens
XU 99	489000710	Denise Ens
XU 100	489000710	Denise Ens

1.2.4.1\_C07\_summary.pdf

Read PDF

Download PDF



## Graham site 2006 - summary information

<http://archives.brandonu.ca/en/permalink/descriptions11923>

Part Of: RG 7 Beverley Nicholson fonds

Description Level: sub sub sub series

Series Number: 1.4.3.1

Accession Number: 1-2010

GMD: multiple media

Date Range: 2006

Material Details: Field journals have been scanned in multi-page PDF files. Artifact catalogues are PDF files in spreadsheet format. Photographs are in jpeg format.

### History /

#### Biographical:

The Graham site is located south of the Crepeele site. Due to the close proximity the Graham and Crepeele sites have both been the site of the Brandon University Archaeological Field School.

In 2006 a small Brandon University Archaeology Field School was conducted at the Graham site. Four excavations (XU 7, 8 15 & 16) were completed with Denise Ens Instructor and Jessica MacKenzie Teaching Assistant.

Recoveries included faunal (mostly bison), lithics and ceramics Recoveries included faunal (mostly bison), lithics (points, scrapers), and ceramics.

#### Scope and Content:

Sub-sub-sub series contains: Summary information of field methodology, number and co-ordinates of excavations, personnel and their staff position.

Name Access: Graham site 2006 - summary information

Subject Access: Archaeology  
Crepeele locale  
Graham site DiMe-30  
Graham site 2006

## Documents

ABCH 1.1 Crepeele Locale  
1.4 Graham Site 2006\_201  
1.4.3 Summary Information

Brandon University Archaeology Field School: Denise Ens Instructor,  
Jessica MacKenzie Assistant

Excavation Unit	Catalogue Coordinates	Excavator
XU 7	1104219W	Denise Ens
XU 8	1104219W	Denise Ens
XU 15	1104219W	Denise Ens, Jessica MacKenzie
XU 16	1104219W	Denise Ens, Jessica MacKenzie

1.4.3.1\_  
Graham06\_Summary.p  
df

Read PDF

Download PDF





## Graham site 2008 - summary information

<http://archives.brandonu.ca/en/permalink/descriptions11951>

Part Of:	RG 7 Beverley Nicholson fonds
Description Level:	sub sub sub series
Series Number:	1.4.4.1
Accession Number:	1-2010
GMD:	multiple media
Date Range:	2008
Material Details:	Field journals have been scanned in multi-page PDF files. Artifact catalogues are PDF files in spreadsheet format. Photographs are in jpeg format.

### History /

#### Biographical:

In 2008 Brandon University Archaeology returned to the Crepeele locale to conduct further testing at the Graham and Crepeele sites. Four units (XU 47-49 & 53) were excavated at Graham 2008 in order to collect samples and add further data to previous excavations. The usual excavation methodology was employed.

The small crew was directed by Bev Nicholson with Crew of Bill Foy, Andrew Lints & Kim Harrison

Recoveries included faunal (mostly bison), lithics and ceramics.

#### Scope and Content:


Sub-sub-sub series contains: Summary information of field methodology, number and co-ordinates of excavations, personnel and their staff position.


Name Access: Graham site 2008 - summary information

Subject Access: Archaeology  
Crepeele locale  
Graham site DiMe-30  
Graham site 2008

## Documents

1.4.4.1\_Graham08\_Summary.pdf

 Read PDF

 Download PDF





## Sarah site 2004 - summary information

<http://archives.brandonu.ca/en/permalink/descriptions11856>

Part Of: RG 7 Beverley Nicholson fonds

Description Level: sub sub sub series

Series Number: 1.3.2.1

Accession Number: 1-2010

GMD: multiple media

Date Range: 2004

Material Details: Field journals have been scanned in multi-page PDF files. Artifact catalogues are PDF files in spreadsheet format. Photographs are in jpeg format.

### History /

#### Biographical:

The Sarah site was initially chosen for excavation based on the results of the Casselman survey. The survey recovered significant amounts of faunal remains, some ceramics and lithics from the test pits. Excavations took place in 2003 at the Sarah site DiMe-28.

In 2004 further excavation took place as part of a Brandon University Archaeology Field School. Units 10 to 18 were excavated with Denise Ens as the instructor and James Graham teaching assistant.

#### Scope and Content:

Sub-sub-sub series contains: Summary information of field methodology, number and co-ordinates of excavations, personnel and their staff position.

Name Access: Sarah site 2004 - summary information

Subject Access: Archaeology  
Crepelee locale  
Sarah site DiMe-28  
Sarah site 2004

## Documents

ABU 11.1 Crepelee Locale  
1.3 Sarah DiMe-28  
1.3.2.1 Summary Information

In 2004 the Brandon University Field School was held at the Sarah site in the Crepelee locale. Nine units were excavated (10-18).

Denise Ens was the instructor and James Graham the Teaching Assistant.

The following units were excavated:

Excavation Unit	Excavator	Recorder
Unit 10	ABU2004	Cathy Patterson
Unit 11	ABU2004	James McCreary
Unit 12	ABU2004	Anthony C. Corney
Unit 13	ABU2004	James Patterson
Unit 14	ABU2004	Eric Enns
Unit 15	ABU2004	Michael Graham
Unit 16	ABU2004	Paul Thompson
Unit 17	ABU2004	James Graham, Denise Ens
Unit 18	ABU2004	James Graham, Denise McCreary

1.3.2.1\_Sarah04\_Summary.pdf

Read PDF

Download PDF



## Graham site 2004 - summary information

<http://archives.brandonu.ca/en/permalink/descriptions11888>

Part Of:	RG 7 Beverley Nicholson fonds
Description Level:	sub sub sub series
Series Number:	1.4.1.1
Accession Number:	1-2010
GMD:	multiple media
Date Range:	2004
Material Details:	Field journals have been scanned in multi-page PDF files. Artifact catalogues are PDF files in spreadsheet format. Photographs are in jpeg format.

### History /

#### Biographical:

The Graham site was initially designated as a separate site early in the testing of the Crepeele locale due to what appeared to be a distinction between Early and Late Woodland ceramics. Subsequent testing has shown that this distinction was premature and that the cultural mosaic represented in the western section of the Crepeele locale does not readily separate in this manner.

#### Scope and Content:


Sub-sub-sub series contains: Summary information of field methodology, number and co-ordinates of excavations, personnel and their staff position.


Name Access:	Graham site 2004 - summary information
Subject Access:	Archaeology Crepeele locale Graham site DiMe-30 Graham site 2004

## Documents

ARCH 1.1 Crepeele Locale  
1.4 Graham site 2004-20  
1.4.1 Graham 2004  
1.4.1.1 Summary Information  
Core Unit: Thomas Playford, Core Wayne Kishner and Andrew Richards  
Graham 2004 1.4.1.1  
Excavation Unit: Catalogue Coordinates  
S11 9  
S11 14  
Excavation  
Thomas Playford &  
Wayne Kishner &  
Andrew Richards  
The units 9 and 14 were excavated with the Crepeele site in 2004 and were re-excavated in the Graham site 2004-20 keeping the same unit numbers.

1.4.1.1\_Graham04\_Su  
mmary.pdf

 Read PDF

 Download PDF

## Graham site 2005 - summary information



<http://archives.brandonu.ca/en/permalink/descriptions11905>

Part Of: RG 7 Beverley Nicholson fonds

Description Level: sub sub sub series

Series Number: 1.4.2.1

Accession Number: 1-2010

GMD: multiple media

Date Range: 2005

Material Details: Field journals have been scanned in multi-page PDF files. Artifact catalogues are PDF files in spreadsheet format. Photographs are in jpeg format.

History /

Biographical:

The Graham site is located south of the Crepeele site. Due to the close proximity the Graham and Crepeele sites have both been the site of the Brandon University Archaeological Field School.

In 2005 both sites were excavated as part of the Field School experience instructed by Denise Ens with teaching assistant James Graham Six units (XU 1-6) were excavated at the Graham site.

Recoveries included faunal (mostly bison), lithics (points, scrapers), and ceramics.

Scope and Content:


Sub-sub-sub series contains: Summary information of field methodology, number and co-ordinates of excavations, personnel and their staff position.


Name Access: Graham site 2005 - summary information

Subject Access: Archaeology  
Crepeele locale  
Graham site DiMe-30  
Graham site 2005

## Documents

1.4.2.1\_Graham05\_Summary.pdf

 Read PDF

 Download PDF



# Sarah site 2003 - summary information

<http://archives.brandonu.ca/en/permalink/descriptions11720>

Part Of: RG 7 Beverley Nicholson fonds

Description Level: sub sub sub series

Series Number: 1.3.1.1

Accession Number: 1-2010

GMD: multiple media

Date Range: 2003

Material Details: Field journals have been scanned in multi-page PDF files. Artifact catalogues are PDF files in spreadsheet format. Photographs are in jpeg format.

## History /

### Biographical:

The Sarah site was initially chosen for excavation based on the results of the Casselman survey. The survey recovered significant amounts of faunal remains, some ceramics and lithics from the test pits. Excavations took place in 2003 at Crepeele West (Units 1-5) and Crepeele East (Units 6-9). The site was subsequently renamed the Sarah site DiMe-28.

Units 1 to 9 were excavated by supervisor James Graham and crew of Sarah Graham, Mike Evans, Todd Kristensen, Shayne Kolesar, Lisa Sonnenburg and Emily Ansell.

### Scope and Content:

Sub-sub-sub series contains: Summary information of field methodology, number and co-ordinates of excavations, personnel and their staff position.

Name Access: Sarah site 2003 - summary information

Subject Access: Archaeology  
Crepeele locale  
Sarah site DiMe-28  
Sarah site 2003

## Documents

ARCH 1.3 Crepeele Locals

1.3 Sarah DiMe-28

1.3.1 Sarah 2003

1.3.1.1 Summary Information

**Sarah Site DiMe-28**

The Sarah site was originally Crepeele West (SW 1/4 - 2) and Crepeele East (NE 1/4) when recorded in 2003. The datum point of 5850450N was used for the survey and also used for the excavations. A local datum of 5850450N was then established for the site and given the co-ordinates of 5850450N.

**Excavation Units: NE 1/4 - 2**

Coordinates below are the archeology co-ordinates from the original and the revised datum point.

Excavation Unit	Original Coordinates	Calculated Coords	Excavator
NE 1	1102000	58502500	Lisa Sonnenburg
NE 2	1111000	58502500	Lisa Sonnenburg
NE 3	1112000	58502500	Lisa Sonnenburg
NE 4	1112000	58502500	Lisa Sonnenburg
NE 5	1112000	58502500	Lisa Sonnenburg
NE 6	1112000	58502500	Lisa Sonnenburg
NE 7	1112000	58502500	Lisa Sonnenburg
NE 8	1112000	58502500	Lisa Sonnenburg
NE 9	1112000	58502500	Lisa Sonnenburg

1.3.1.1\_

Sarah03\_summary.pdf

Read PDF

Download PDF



## Lovstrom survey

<http://archives.brandonu.ca/en/permalink/descriptions12407>

Part Of: RG 7 Beverley Nicholson fonds

Description Level: Sub-series

Series Number: 3.1

Accession Number: 1-2010

GMD: multiple media

Date Range: 1985-1986

History /

Biographical:

The Lovstrom surface collection came from small fields cleared within, and adjacent to, the major portions of the site which were excavated. The Lovstroms initial collection has since been added to by field personnel from Brandon University. The initial collections consisted of lithics and ceramics. A collection of faunal remains from the cultivated area was made by a Brandon University zooarchaeology class in 1986 which yielded specimens of elk, canid, mussels, and sucker, in addition to an expected abundance of bison. Since these materials were in a surface context, it may be that some of the faunal remains were historic.

The high biodiversity and evidence of pre-European contact prompted the decision to test the Lovstrom locale. Nine 1m<sup>2</sup> units were excavated in 1985 and, in 1986, an additional 15 1m<sup>2</sup> units were excavated for a total of 24 test units. This testing indicated the presence of a large precontact locale with lithics, woodland ceramics and large amounts of reasonably well-preserved faunal materials.

The lithics indicated a late Prehistoric occupation (Nicholson 1986:35). However, the ceramics were more useful in that they identified the presence of Late Woodland cultures (Blackduck and Duckbay) and a single Middle Missouri vessel. It is believed that the Middle Missouri vessel was imported since the paste and construction/decorative technology differ distinctively from that of all other vessels recovered from the site. It was on the basis of an examination of these surface finds that the decision to test the Lovstrom site was made. These test excavations were conducted during the summers of 1985 and 1986.

Field investigations through shovel tests, excavation units, and examination of rodent mounds, indicated that the cultural deposits at the Lovstrom locale extend approximately 500m north from the edge of the Souris channel and eastward for over two hundred meters from the escarpment along Jock's Creek. The presence of dense forest vegetation covering much of the locale, and the subsurface nature of the archaeological deposits obscured surface indications.

Radiocarbon dates: Test Unit 4: 1215/320 BP and Test Unit 8 1280/190 BP

Scope and Content:

Sub-series has been divided into sub sub series including: Lovstrom survey 1985 and Lovstrom survey 1986

Name Access: Lovstrom survey

Subject Access: Archaeology  
Lovstrom locale  
Lovstrom survey



## Lovstrom survey 1985

<http://archives.brandonu.ca/en/permalink/descriptions12408>

Part Of: RG 7 Beverley Nicholson fonds  
Description Level: Sub sub series  
Series Number: 3.1.1  
Accession Number: 1-2010  
GMD: multiple media  
Date Range: 1985  
Material Details: Field journals have been scanned in multi-page PDF files. Artifact catalogues are PDF files in spreadsheet format. Photographs are in jpeg format.

### History /

#### Biographical:

Directed by Dr. Nicholson, a crew of five students from Brandon University under the supervision of Dr. Scott Hamilton excavated a total of 9 units in 1985. This testing indicated the presence of artifacts manufactured by Blackduck and Duckbay peoples from the boreal forest and northern parkland areas. Other ceramics diagnostic of groups from the Saskatchewan Basin and the Middle Missouri area were also recovered in surface collection from the cultivated area of the locale.

#### Scope and Content:

Sub-sub-sub series contains: Summary information of field methodology, number and co-ordinates of excavations, personnel and their staff position; Field journals are daily records of recoveries, features and activities at the site; Site records include excavation level and unit summaries, feature sheets, profiles; sample records and maps; Artifact catalogues are lists and identifications of all artifacts recovered; Photographs are of excavation units, features, the landscape and personnel.

Name Access: Lovstrom survey 1985  
Subject Access: Archaeology  
Lovstrom locale  
Lovstrom survey  
Lovstrom survey 1985





## Lovstrom survey 1986

<http://archives.brandonu.ca/en/permalink/descriptions12409>

Part Of: RG 7 Beverley Nicholson fonds  
Description Level: Sub sub series  
Series Number: 3.1.2  
Accession Number: 1-2010  
GMD: multiple media  
Date Range: 1986  
Material Details: Field journals have been scanned in multi-page PDF files. Artifact catalogues are PDF files in spreadsheet format. Photographs are in jpeg format.

### History /

#### Biographical:

Directed by Dr. Nicholson with Brenda Kramarchuck as crew chief, two students from Brandon University were hired to excavate an additional sample of 15 1m<sup>2</sup> units in 1986. This work confirmed the results of the first season, and resulted in an increased sample of faunal material, lithics, ceramics, and in the identification of distinctive ceramic clusters from different locations within the locale. These two seasons of testing satisfactorily demonstrated the presence of a large Prehistoric locale containing the remains of Late Woodland occupation which included lithics, ceramics and reasonably well preserved faunal remains.

#### Scope and Content:

Sub-sub-sub series contains: Summary information of field methodology, number and co-ordinates of excavations, personnel and their staff position; Field journals are daily records of recoveries, features and activities at the site; Site records include excavation level and unit summaries, feature sheets, profiles; sample records and maps; Artifact catalogues are lists and identifications of all artifacts recovered; Photographs are of excavation units, features, the landscape and personnel.

Name Access: Lovstrom survey 1986  
Subject Access: Archaeology  
Lovstrom locale  
Lovstrom survey  
Lovstrom survey 1986



## Lovstrom survey 1985 - site co-ordinates

<http://archives.brandonu.ca/en/permalink/descriptions12410>

Part Of: RG 7 Beverley Nicholson fonds

Description Level: sub sub sub series

Series Number: 3.1.1.1

Accession Number: 1-2010

GMD: multiple media

Date Range: 1985

Material Details: Field journals have been scanned in multi-page PDF files. Artifact catalogues are PDF files in spreadsheet format. Photographs are in jpeg format.

History /

Biographical:

In 1985 the Lovstrom locale was tested by Drs. Nicholson and Hamilton with 5 students. An extensive survey and nine excavations units were opened. This testing indicated the presence of artifacts manufactured by Blackduck and Duckbay peoples from the boreal forest and northern parkland areas. Other ceramics diagnostic of groups from the Saskatchewan Basin and the Middle Missouri area were also recovered in surface collection from the cultivated area of the locale.

Scope and Content:

Sub-sub-sub series contains: Summary information of field methodology, number and co-ordinates of excavations, personnel and their staff position.

Name Access: Lovstrom survey 1985 - site co-ordinates

Subject Access: Archaeology  
Lovstrom locale  
Lovstrom survey 1985

## Documents

ARCH 3.1 Lovstrom Locale 1985-1

3.1.1.1 Summary Information

In 1985 Drs. Nicholson and Scott Hamilton with a small crew of students set up survey lines within the locale. Surface finds were designated as catalogue numbers 1 and surface 2 with consecutive surface numbers. Five test units were excavated in the immediate area of the locale.

Contributors were: Brenda Lonsdale, Alan Fries, Alan Fries, and Alan Fries, and Alan Fries.

The initial data was established as PDF with the base of 200 MB and 200 MB. A subsequent data with the co-ordinates of 1000 MB was used to facilitate computer cataloging.

Excavation Unit	Original Name	Catalogue Name	Notes
SU 1	200001W	200001W	Alan Fries
SU 2	200002W	200002W	Alan Fries
SU 3	200003W	200003W	Alan Fries
SU 4	200004W	200004W	Alan Fries
SU 5	200005W	200005W	Alan Fries
SU 6	200006W	200006W	Alan Fries
SU 7	200007W	200007W	Alan Fries
SU 8	200008W	200008W	Alan Fries
SU 9	200009W	200009W	Alan Fries

SU 1-9: Wall profiles Scott Hamilton

3.1.1.1\_Summary.pdf

Read PDF

Download PDF



## Lovstrom survey 1986 - site co-ordinates

<http://archives.brandonu.ca/en/permalink/descriptions12411>

Part Of:	RG 7 Beverley Nicholson fonds
Description Level:	sub sub sub series
Series Number:	3.1.2.1
Accession Number:	1-2010
GMD:	multiple media
Date Range:	1986
Material Details:	Field journals have been scanned in multi-page PDF files. Artifact catalogues are PDF files in spreadsheet format. Photographs are in jpeg format.

### History /

#### Biographical:

Under Dr. Nicholson's direction and crew chief Brenda Kramarchuk with crew of Kate Peach and Blaine Frenette an additional sample of 15 units were excavated in 1986. This work confirmed the results of the first season, and resulted in an increased sample of faunal material, lithics, ceramics, and in the identification of distinctive ceramic clusters from different locations within the locale. These two seasons of testing satisfactorily demonstrated the presence of a large Prehistoric locale that warranted further exploration.

#### Scope and Content:


Sub-sub-sub series contains: Summary information of field methodology, number and co-ordinates of excavations, personnel and their staff position.

Name Access:	Lovstrom survey 1986 - site co-ordinates
Subject Access:	Archaeology Lovstrom locale Lovstrom survey 1986

## Documents

---






## Lovstrom survey 1986 - Nicholson field journal

<http://archives.brandonu.ca/en/permalink/descriptions12539>

Part Of:	RG 7 Beverley Nicholson fonds
Creator:	Bev Nicholson
Description Level:	File
Series Number:	3.1.2.2
File Number:	1
Accession Number:	1-2010
GMD:	multiple media
Date Range:	1986
Physical Description:	6 pages
Material Details:	Field journals have been scanned in multi-page PDF files.
Scope and Content:	Record of daily observations at the site including: excavation methods, items recovered, features, local environment and weather.
Name Access:	Lovstrom survey 1986 - Nicholson field journal
Subject Access:	Archaeology Lovstrom locale Lovstrom survey 1986 Lovstrom survey 1986 - Nicholson field journal

### Documents



3.1.2.2.1\_Nicholson.pdf

 Read PDF

 Download PDF




## Lovstrom survey 1985 - Bev Nicholson field journal

<http://archives.brandonu.ca/en/permalink/descriptions12412>

Part Of:	RG 7 Beverley Nicholson fonds
Description Level:	File
Series Number:	3.1.1.2
File Number:	1
Accession Number:	1-2010
GMD:	multiple media
Date Range:	1985
Physical Description:	8 pages
Material Details:	Field journals have been scanned in multi-page PDF files.
Scope and Content:	<p>Record of daily observations at the site including: excavation methods, items recovered, features, local environment and weather.</p>
Name Access:	Lovstrom survey 1985 - Bev Nicholson field journal
Subject Access:	Archaeology Lovstrom locale Lovstrom survey 1985 Lovstrom survey 1985 - Bev Nicholson field journal

### Documents


---



3.1.1.2.1\_B\_Nicholson\_  
1of2.pdf

Read PDF

Download PDF




## Lovstrom survey 1985 - Bev Nicholson field journal2

<http://archives.brandonu.ca/en/permalink/descriptions12413>

Part Of:	RG 7 Beverley Nicholson fonds
Creator:	Bev Nicholson
Description Level:	File
Series Number:	3.1.1.2
File Number:	2
Accession Number:	1-2010
GMD:	multiple media
Date Range:	1985
Physical Description:	4 pages
Material Details:	Field journals have been scanned in multi-page PDF files.
Scope and Content:	Record of daily observations at the site including: excavation methods, items recovered, features, local environment and weather.
Name Access:	Lovstrom survey 1985 - Bev Nicholson field journal2
Subject Access:	Archaeology Lovstrom locale Lovstrom survey 1985 Lovstrom survey 1985 - Bev Nicholson field journal2

### Documents



3.1.1.2.2\_B\_Nicholson\_  
2of2.pdf

 Read PDF

 Download PDF