

S. J. McKee Archives



Experimental Farm Crops

<http://archives.brandonu.ca/en/permalink/descriptions9858>

Part Of: RG 11 Lawrence Stuckey fonds

Description Level: Item

Series Number: 3.1

Item Number: 1-2002.3.1N1

Accession Number: 1-2002

GMD: graphic

Date Range: 1890

Physical Description: 3 1/2" x 5"

Material Details: Negative

Custodial History:

For custodial history see the collection level description of the Lawrence Stuckey collection.

Scope and Content:

Brandon Experimental Farm crops

Notes: Note the binders, stooks and Superintendent's house (built 1889).
[Note that "Stook" is a Canadianism for a structure of grain sheaves.
N.G.]

Name Access: Experimental Farm

Subject Access: Agriculture

farming

crops

Grain

stooks

Experimental farm

Brandon Miscellaneous History

Repro Restriction: The McKee Archives is the copyright holder for the Stuckey materials.

Storage Location: Lawrence Stuckey collection

Images





Experimental Farm Cattle

<http://archives.brandonu.ca/en/permalink/descriptions9859>

Part Of: RG 11 Lawrence Stuckey fonds

Creator: H.H. Allen (?)

Description Level: Item

Series Number: 3.1

Item Number: 1-2002.3.1N2

Accession Number: 1-2002

GMD: graphic

Date Range: [192-]

Physical Description: 3 1/2" x 5"

Material Details: Negative

Custodial History:

For custodial history see the collection level description of the Lawrence Stuckey collection.

Scope and Content:

Brandon Experimental Farm cattle

Notes: Note Lake Percy [an Assiniboine River oxbow (P.E.)] in the background.

Courtesy of the Brandon Sun.

Name Access: Experimental Farm

Subject Access: Agriculture

farming

Livestock

ranching

oxbow lake

Experimental farm

Brandon Miscellaneous History

Repro Restriction: The McKee Archives is the copyright holder for the Stuckey materials.

Storage Location: Lawrence Stuckey collection

Images





Brandon Centennial Committee Letter

<http://archives.brandonu.ca/en/permalink/descriptions9871>

Part Of: RG 11 Lawrence Stuckey fonds

Description Level: Item

Series Number: 3.1

Item Number: 1-2002.3.1NA5

Accession Number: 1-2002

GMD: graphic

Date Range: 1967

Physical Description: 3 1/2" x 5"

Material Details: Negative

History /

Biographical:

Contract for producing and framing 100 historical photos was awarded to myself as proprietor Clark Smith Studio. This gallery of photos is displayed in Neelin High School. LAS.

Custodial History:

For custodial history see the collection level description of the Lawrence Stuckey collection.

Scope and Content:

Letter outlining projects of National Centennial Committee of Brandon.

Name Access: Brandon Centennial Committee Letter


Neelin High School

Subject Access: Brandon Miscellaneous History

Repro Restriction: The McKee Archives is the copyright holder for the Stuckey materials.

Storage Location: Lawrence Stuckey collection

Images



Agricultural Extension Centre



<http://archives.brandonu.ca/en/permalink/descriptions9365>

Part Of: RG 11 Lawrence Stuckey fonds

Creator: L.A. Stuckey

Description Level: Item

Series Number: 3.1

Item Number: 1-2002.3.1DA15

Accession Number: 1-2002

GMD: graphic

Date Range: March 11, 1978

Physical Description: 2 1/2" x 2 1/2"

Material Details: Negative

History /

Biographical:

Designed by Victor Horwood, Provincial Architect

Built 1912 as Brandon Normal School

First course began 1913, last class graduated 1941

B.J. Hales (of Winnipeg) first principal, 1st term - 184 students

1941-1945 used by military as part of army A-4 training center - the normal teacher training courses were then held in Daymin Court (12th St & Rosser), Bell Block, and the old Central School

Transferred to Manitoba Department of Agriculture 1946, Became Agricultural Extension Centre 1959

Custodial History:

For custodial history see the collection level description of the Lawrence Stuckey collection.

Scope and Content:

Agricultural Extension Centre, Brandon, Man.

Name Access: Brandon Normal School

Agricultural Extension Centre

Subject Access: schools

normal schools

Brandon Schools

Agriculture

Repro Restriction: The McKee Archives is the copyright holder for the Stuckey materials.

Storage Location: Lawrence Stuckey collection

Images





Keystone Centre development and construction fonds

<http://archives.brandonu.ca/en/permalink/descriptions4854>

Part Of: RG 5 Western Manitoba Manuscript Collection

Description Level: Collection

Accession Number: 22-1998

GMD: textual records

Date Range: 1957-1974; predominant 1970-1974

Physical Description: 36 cm

History /

Biographical:

The idea of the Keystone Centre was first mentioned in 1958, at a meeting of the board of directors of the Manitoba Winter Fair. The Manitoba Winter Fair wanted a new facility because the old Wheat City Arena had a leaking roof and a deteriorating west wall. The old facility also had limited space and the Winter Fair felt it needed more space for expansion. The Provincial Exhibition of Manitoba also had problems with their facilities, such as old barns and poor display areas. The idea of the Keystone Centre was put on hold until 1969, when the boards of the Provincial Exhibition and the Manitoba Winter Fair joined together as the Provincial Exhibition Association of Manitoba and the Wheat City Arena was sold and demolished. The original estimate for the cost of the Keystone Centre facilities was \$4.5 million and funding would be proportioned so that the federal and provincial governments would each put in one-third of the money, with the rest coming from local donations. The financial campaign for the Keystone Centre began in 1970, and construction began in November 1970. The grand opening of the Centre was in March 1973, and coincided with the Royal Manitoba Winter Fair of that year.

Custodial History:

This fonds was accessioned by the McKee Archives in 1998. Prior custodial history is unknown.

Scope and Content:

Fonds contains many folders full of correspondence, financial statements, meeting minutes and other documents relating to the development and construction of the Keystone Centre from 1970-1974, including those from the Keystone Executive Committee, as well as the Building Committee. Fonds also contains one folder that pertains to the Brandon Area Agricultural Development Survey from 1959. This folder contains the names and locations of all farmers in the Brandon area in 1959. The Brandon Area Agricultural Development Survey was created in 1959, in order to make farming in the Brandon area more profitable. The survey was aided by Doane Agricultural Service from St. Louis, Missouri, who had success creating agricultural development programs in the United States. Fonds also contains folders from the Provincial Exhibition with correspondence, pamphlets, estimates, and studies from the 1960's. There is also one folder belonging to the Manitoba Winter Fair, which contains correspondence and financial statements relating to the Wheat City Arena. Fonds also contains information pertaining to the proposals made in the 1960's, for the building of the Keystone Centre, as well as one folder about the Keystone campaign from 1970-73. There is also one folder about the opening of the Keystone Centre, which contains newspaper clippings and guest lists. Finally, the fonds contains information about a court case involving Albert Bobyk and Robert Stewart. Stewart was the project manager for the Building Committee and Bobyk worked on the Keystone Center. The fonds includes a report about the trial of the two men who were charged with fraud involving their work on the Keystone Centre.

Notes: CAIN No. 202608

Subject Access:	Ray Forbes Fred McGuinness Brandon Area Agricultural Development Survey Doane Agricultural Service Inc Agricultural & Homemaking School of Brandon Royal Manitoba Winter Fair Provincial Exhibition of Manitoba South-Western District Agricultural Society 4-H Manitoba Department of Agriculture City of Brandon Keystone Committee Keystone Building Committee agriculture architecture exhibitions swine farming sheep farming cereal grain farming rural life winter fairs
Storage Location:	1998 accessions
Storage Range:	1998 accessions



A history of farmers' movements in Canada

<http://archives.brandonu.ca/en/permalink/specialcollections24>

Part Of: RG 4 Manitoba Pool Elevator fonds

Collection: Manitoba Pool Elevator Library Collection

Creator: Wood, Louis Aubrey, 1883-1955

Description Level: Item

Item Number: HD 1486.C2W6
Archives 14-23-4

Item Number Range: HD 1486.C2W6
Archives 14-23-4

Standard number: System Control Number 87007965

Responsibility: Louis Aubrey Wood

Start Date: c1924

Date Range: c1924

Publication: Toronto : Ryerson Press

Physical Description: 372 p. ; 21 cm

Notes: Includes index

Name Access: Patrons of Husbandry

Subject Access: Agriculture Canada
Agriculture Economic aspects Canada
Agricultural societies Canada History
Agriculture and politics Canada History
Agriculture
Cooperative Canada History

Storage Location: Box 23 - Historical VI (Archives copy)

Storage Range: Box 23 - Historical VI (Archives copy)



Agricultural Extension Centre meeting attendees

<http://archives.brandonu.ca/en/permalink/descriptions14320>

Part Of: Brandon and Area Photograph Collection

Description Level: Item

Series Number: 5

Item Number: BAPC 5.13

GMD: graphic

Date Range: [1956-1970]

Physical Description: 14" x 11" (b/w)

Scope and Content:

Item is a portrait of men from the Rivers area who attended a meeting or workshop facilitated by Reg Forbes, Principal of the Agricultural Extension Centre in Brandon, MB. Some of the men in the photo are John Dick, Tommy Seens, Roy Murrey, Reed Spearn and Reg Forbes.

Name Access: Reg Forbes

Subject Access: Agriculture

Storage Location: BAPC oversize photograph drawer 1



Stanley Park

<http://archives.brandonu.ca/en/permalink/descriptions9863>

Part Of: RG 11 Lawrence Stuckey fonds

Description Level: Item

Series Number: 3.1

Item Number: 1-2002.3.1N5

Accession Number: 1-2002

GMD: graphic

Date Range: [ca. 1912]

Physical Description: 3 1/2" x 5"

Material Details: Negative

Custodial History:

For custodial history see the collection level description of the Lawrence Stuckey collection.

Scope and Content:

Stanley Park from old PC.

Notes: Shows bandstand

[By "PC" Mr. Stuckey likely meant to indicate Park School (built 1904, demolished 1978). Park School was, at the time the photo was taken, located directly across Lorne Avenue from Stanley Park. P.E. 22/07/09]

Name Access: Stanley Park


Subject Access: parks

Brandon Miscellaneous History

Repro Restriction: The McKee Archives is the copyright holder for the Stuckey materials.

Storage Location: Lawrence Stuckey collection

Images





Skyline from Eighteenth Street Overpass

<http://archives.brandonu.ca/en/permalink/descriptions9865>

Part Of: RG 11 Lawrence Stuckey fonds

Creator: L.A. Stuckey

Description Level: Item

Series Number: 3.1

Item Number: 1-2002.3.1N7

Accession Number: 1-2002

GMD: graphic

Date Range: July 23, 1991

Physical Description: 2 1/2" x 2 1/2"

Material Details: Negative

Custodial History:

For custodial history see the collection level description of the Lawrence Stuckey collection.

Scope and Content:

Skyline of core-area from the Eighteenth Street overpass

Notes: [looking south-east]

Name Access: Brandon Skyline

Subject Access: bridges

Brandon Miscellaneous History

Repro Restriction: The McKee Archives is the copyright holder for the Stuckey materials.

Storage Location: Lawrence Stuckey collection

Images





View of Skyline from NW Flats

<http://archives.brandonu.ca/en/permalink/descriptions9868>

Part Of: RG 11 Lawrence Stuckey fonds

Creator: L.A. Stuckey

Description Level: Item

Series Number: 3.1

Item Number: 1-2002.3.1NA3

Accession Number: 1-2002

GMD: graphic

Date Range: November 19, 1976

Physical Description: 2 1/2" x 2 1/2"

Material Details: Negative

Custodial History:

For custodial history see the collection level description of the Lawrence Stuckey collection.

Scope and Content:

Core Area from northwest Flats

Notes: View includes Eighteenth Street Overpass, and grain elevators on the CPR.

Name Access: Brandon Skyline

Subject Access: bridges

Brandon Miscellaneous History

Repro Restriction: The McKee Archives is the copyright holder for the Stuckey materials.

Storage Location: Lawrence Stuckey collection

Images



John Indian's Bush

<http://archives.brandonu.ca/en/permalink/descriptions9869>

Part Of: RG 11 Lawrence Stuckey fonds

Creator: L.A. Stuckey

Description Level: Item

Series Number: 3.1

Item Number: 1-2002.3.1NA4(1)
Accession Number: 1-2002
GMD: graphic
Date Range: July 18, 1978
Physical Description: 2 1/2" x 2 1/2"
Material Details: Negative

History /

Biographical:

This wedge-shaped tract of woodland was located west of 34th Street on the south side of the Canadian Pacific Railway. It was formerly owned by the Great Northern Railway, and was acquired by the CPR when the GN line was abandoned in 1936. In 1978 Marathon Realty (CPR) sold this 7 acre property to a developer who planned to build condominiums. However this residential development was objected to for two reasons: [The proposed location] was home to many species of flora & fauna, and it was too close to the CPR mainline. Local residents took out a petition against the development. [Mr. Stuckey] wrote a letter to the editor of the Brandon Sun, [expressing the] attitudes of CPR officials, and read a statement to the Provincial Planning Board suggesting development be refused and the area become an undeveloped park. These efforts would prove successful - see file on same.

Custodial History:

For custodial history see the collection level description of the Lawrence Stuckey collection.

Scope and Content:

John Indian's Bush (also known as Bang's Bush)

Notes: Additional historical information provided by the Fred McGuinness collection (20-2009). Stuckey's letter to the editor appears in the July 22, 1978 issue of The Brandon Sun.

Name Access: John Indian's Bush
Bang's Bush

Subject Access: parks
Brandon Miscellaneous History

Repro Restriction: The McKee Archives is the copyright holder for the Stuckey materials.

Storage Location: Lawrence Stuckey collection

Arrangement:

[Mr. Stuckey had put two negatives in the same envelope. They are now separated as NA4(1) and NA4(2).]

Images





John Indian's Bush

<http://archives.brandonu.ca/en/permalink/descriptions9870>

Part Of: RG 11 Lawrence Stuckey fonds

Creator: L.A. Stuckey

Description Level: Item

Series Number: 3.1

Item Number: 1-2002.3.1NA4(2)

Accession Number: 1-2002

GMD: graphic

Date Range: July 18, 1978

Physical Description: 2 1/2" x 2 1/2"

Material Details: Negative

History /

Biographical:

This wedge-shaped tract of woodland was located west of 34th Street on the south side of the Canadian Pacific Railway. It was formerly owned by the Great Northern Railway, and was acquired by the CPR when the GN line was abandoned in 1936. In 1978 Marathon Realty (CPR) sold this 7 acre property to a developer who planned to build condominiums. However this residential development was objected to for two reasons: [The proposed location] was home to many species of flora & fauna, and it was too close to the CPR mainline. Local residents took out a petition against the development. [Mr. Stuckey] wrote a letter to the editor of the Brandon Sun, [expressed the] attitudes of CPR officials, and read a statement to the provincial planning board suggesting development be refused and the area become an undeveloped park. These efforts would prove successful - see file on same.

Custodial History:

For custodial history see the collection level description of the Lawrence Stuckey collection.

Scope and Content:

John Indian's Bush (also known as Bang's Bush).

Notes: Additional historical information provided by the Fred McGuinness collection (20-2009). Stuckey's letter to the editor appears in the July 22, 1978 issue of The Brandon Sun.

Name Access: John Indian's Bush

Bang's Bush

Subject Access: parks

Brandon Miscellaneous History

Repro Restriction: The McKee Archives is the copyright holder for the Stuckey materials.

Storage Location: Lawrence Stuckey collection

Arrangement:

[Mr. Stuckey had put two negatives in the same envelope. They are now separated as NA4(1) and NA4(2).]

Images



Agriculture

<http://archives.brandonu.ca/en/permalink/specialcollections733>

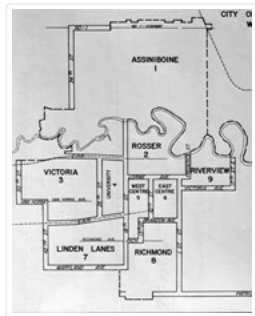
Part Of:	MG 2 2.15 George E Thorman Collection
Collection:	George E Thorman School Textbook Collection
Creator:	James, C. C. (Charles Canniff), 1863-1916
Description Level:	Item
Item Number:	Archives 11-999-1-4
Item Number Range:	Archives 11-999-1-4
Responsibility:	by Charles C. James
Start Date:	1899
Date Range:	1899
Publication:	Toronto : George N. Morang & Co
Physical Description:	vi, 203 p., 11 leaves of plates : ill. ; 19 cm
Notes:	Authorized by the Education Department for use in the Public, Separate and High Schools of Ontario
Subject Access:	Agriculture
Storage Location:	Box 1 - Agriculture
Storage Range:	Box 1 - Agriculture



Agriculture

<http://archives.brandonu.ca/en/permalink/specialcollections737>

Part Of: MG 2 2.15 George E Thorman Collection
Collection: George E Thorman School Textbook Collection
Creator: James, C. C. (Charles Canniff), 1863-1916
Description Level: Item
Item Number: Archives 11-999-1-6
Item Number Range: Archives 11-999-1-6
Responsibility: by Charles C. James
Start Date: 1902
Date Range: 1902
Publication: Toronto : G.N. Morang
Publisher Series: Morang's twentieth century text books
Physical Description: vi, 245 p. : ill. ; 20 cm
Subject Access: Agriculture
Storage Location: Box 1 - Agriculture
Storage Range: Box 1 - Agriculture



Brandon Ward Map

<http://archives.brandonu.ca/en/permalink/descriptions9872>

Part Of: RG 11 Lawrence Stuckey fonds
Description Level: Item
Series Number: 3.1
Item Number: 1-2002.3.1NA6
Accession Number: 1-2002
GMD: graphic
Date Range: 1971
Physical Description: 3 1/2" x 5"
Material Details: Negative
History /
Biographical:

The City of Brandon (by decree of the Province) went to a ward system of government with the civic elections of October of 1971. Ten aldermen, who had to reside in their wards, were elected by the people of their wards. The Mayor was elected by the city at large. The previous committee system was abolished and individual aldermen henceforth had no specific responsibilities.

Custodial History:

For custodial history see the collection level description of the Lawrence Stuckey collection.

Scope and Content:

Brandon Ward Map

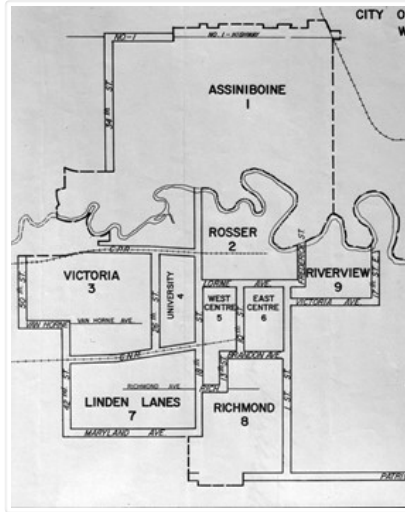
Name Access: Brandon Ward Map

Subject Access: politics
 political geographic features
 cities
 districts
 Brandon Miscellaneous History

Repro Restriction: The McKee Archives is the copyright holder for the Stuckey materials.

Storage Location: Lawrence Stuckey collection

Images



Agricultural research study report

<http://archives.brandonu.ca/en/permalink/specialcollections272>

Part Of: RG 4 Manitoba Pool Elevator fonds

Collection: Manitoba Pool Elevator Library Collection

Creator: Canadian Federation of Agriculture

Description Level: Item

Item Number: Archives 14-12-4

Item Number Range: Archives 14-12-4

Start Date: 1966

Date Range: 1966

Publication: [Winnipeg, Man.] : [s.n.]

Physical Description: 132 p. ; 29 cm

Subject Access: Agriculture Research Canada

Storage Location: Box 12 - Agriculture III

Storage Range: Box 12 - Agriculture III



Agriculture- Agricultural Research Station- Brandon- 1984

<http://archives.brandonu.ca/en/permalink/descriptions5330>

Part Of: RG 6 Brandon University fonds
Description Level: File
Series Number: MG 3 1.14.1
File Number: 391
GMD: textual records
Date Range: Oct.-Nov. 1984
Physical Description: 1 file
Scope and Content:
File consists of correspondence
Storage Location: RG 6 Brandon University fonds
MG 3 Brandon University Teaching and Administration
1.14.1 W. Leland Clark - political career
Box 16



SnYE River

<http://archives.brandonu.ca/en/permalink/descriptions9860>

Part Of: RG 11 Lawrence Stuckey fonds
Description Level: Item
Series Number: 3.1
Item Number: 1-2002.3.1N3
Accession Number: 1-2002
GMD: graphic
Date Range: 1913
Physical Description: 3 1/2" x 5"
Material Details: Negative

History /

Biographical:

The SnYE was a former channel (oxbow lake) of the Assiniboine River. It was located south of the Assiniboine between about 14th and 24th Streets, and during high water in the spring it carried overflow. For many years it was used as a log storage area for Hanbury's Mill. I remember there being bridges over it at 18th & 22nd Streets. It was dammed with a one way flipper valve at 14th Street that allowed water to flow out to the river, but prevented river water backing into it. Water within the SnYE became stagnant in summer and formed a breeding area for mosquitoes. It was deemed a health hazard and the river was gradually filled in. LAS.

Custodial History:

For custodial history see the collection level description of the Lawrence Stuckey collection.

Scope and Content:

SnYE River

Notes: [This negative was produced using a previous published image. P.E. 22/07/09]

Additional historical information provided by the Fred McGuinness collection (20-2009).

Name Access: Snye River
Subject Access: natural waterways
Rivers
Brandon Miscellaneous History
Repro Restriction: The McKee Archives is the copyright holder for the Stuckey materials.
Storage Location: Lawrence Stuckey collection

Images





First Tourist Camp

<http://archives.brandonu.ca/en/permalink/descriptions9861>

Part Of: RG 11 Lawrence Stuckey fonds

Creator: H.H. Allen (?)

Description Level: Item

Series Number: 3.1

Item Number: 1-2002.3.1N4

Accession Number: 1-2002

GMD: graphic

Date Range: [192-]

Physical Description: 3 1/2" x 5"

Material Details: Negative

History /

Biographical:

Due to the increasing volume of long-distance auto traffic in the 1920's, the city designated the block between Hill & Queen's Avenues and 9th & 10th streets as a "Tourist Camp" with a few basic facilities. LAS.

Custodial History:

For custodial history see the collection level description of the Lawrence Stuckey collection.

Scope and Content:

First Tourist Camp

Notes: Courtesy of the Brandon Sun

[Mr. Stuckey put two negatives in the same envelope, numbered N4 and N4a. We have separated them.]

Name Access: Tourist Camp

Subject Access: touring

tourist services

Brandon Miscellaneous History

Repro Restriction: The McKee Archives is the copyright holder for the Stuckey materials.

Storage Location: Lawrence Stuckey collection

Images





First Tourist Camp

<http://archives.brandonu.ca/en/permalink/descriptions9862>

Part Of: RG 11 Lawrence Stuckey fonds

Creator: H.H. Allen (?)

Description Level: Item

Series Number: 3.1

Item Number: 1-2002.3.1N4a

Accession Number: 1-2002

GMD: graphic

Date Range: [192-]

Physical Description: 3 1/2" x 5"

Material Details: Negative

History /

Biographical:

Due to the increasing volume of long-distance auto traffic in the 1920's, the city designated the block between Hill & Queen's Avenues and 9th & 10th streets as a "Tourist Camp" with a few basic facilities. LAS.

Custodial History:

For custodial history see the collection level description of the Lawrence Stuckey collection.

Scope and Content:

First Tourist Camp

Notes: Courtesy of the Brandon Sun

[Mr. Stuckey put two negatives in the same envelope, numbered N4 and N4a. We have separated them.]

Name Access: Tourist Camp

Subject Access: touring

tourist services

Brandon Miscellaneous History

Repro Restriction: The McKee Archives is the copyright holder for the Stuckey materials.

Storage Location: Lawrence Stuckey collection

Images

