

# S. J. McKee Archives



## Graham site 2006 - summary information

<http://archives.brandonu.ca/en/permalink/descriptions11923>

Part Of: RG 7 Beverley Nicholson fonds

Description Level: sub sub sub series

Series Number: 1.4.3.1

Accession Number: 1-2010

GMD: multiple media

Date Range: 2006

Material Details: Field journals have been scanned in multi-page PDF files. Artifact catalogues are PDF files in spreadsheet format. Photographs are in jpeg format.

### History /

#### Biographical:

The Graham site is located south of the Crepeele site. Due to the close proximity the Graham and Crepeele sites have both been the site of the Brandon University Archaeological Field School.

In 2006 a small Brandon University Archaeology Field School was conducted at the Graham site. Four excavations (XU 7, 8 15 & 16) were completed with Denise Ens Instructor and Jessica MacKenzie Teaching Assistant.

Recoveries included faunal (mostly bison), lithics and ceramics Recoveries included faunal (mostly bison), lithics (points, scrapers), and ceramics.


#### Scope and Content:

Sub-sub-sub series contains: Summary information of field methodology, number and co-ordinates of excavations, personnel and their staff position.

Name Access: Graham site 2006 - summary information

Subject Access: Archaeology  
Crepeele locale  
Graham site DiMe-30  
Graham site 2006

## Documents



df

Read PDF

Download PDF



## Graham site 2006 - field journals

<http://archives.brandonu.ca/en/permalink/descriptions11924>

Part Of: RG 7 Beverley Nicholson fonds

Description Level: sub sub sub series

Series Number: 1.4.3.2

Accession Number: 1-2010

GMD: multiple media

Date Range: 2006

Material Details: Field journals have been scanned in multi-page PDF files.

History /

Biographical:

In 2006 a small Brandon University Archaeology Field School was conducted at the Graham site. Four excavations (XU 7, 8 15 & 16) were completed with Denise Ens Instructor and Jessica MacKenzie Teaching Assistant.

Field journals from 2006 contain notes concerning the Graham and Crepeele sites.

### Scope and Content:

Record of daily observations at the site including: excavation methods, items recovered, features, local environment and weather.

Name Access: Graham site 2006 - field journals

Subject Access: Archaeology  
Crepeele locale  
Graham site DiMe-30  
Graham site 2006



## Graham site 2008 - summary information

<http://archives.brandonu.ca/en/permalink/descriptions11951>

Part Of: RG 7 Beverley Nicholson fonds

Description Level: sub sub sub series

Series Number: 1.4.4.1

Accession Number: 1-2010

GMD: multiple media

Date Range: 2008

Material Details: Field journals have been scanned in multi-page PDF files. Artifact catalogues are PDF files in spreadsheet format. Photographs are in jpeg format.

History /  
Biographical:

In 2008 Brandon University Archaeology returned to the Crepeelee locale to conduct further testing at the Graham and Crepeelee sites. Four units (XU 47-49 & 53) were excavated at Graham 2008 in order to collect samples and add further data to previous excavations. The usual excavation methodology was employed.

The small crew was directed by Bev Nicholson with Crew of Bill Foy, Andrew Lints & Kim Harrison

Recoveries included faunal (mostly bison), lithics and ceramics.

Scope and Content:

Sub-sub-sub series contains: Summary information of field methodology, number and co-ordinates of excavations, personnel and their staff position.

Name Access: Graham site 2008 - summary information

Subject Access: Archaeology  
Crepeelee locale  
Graham site DiMe-30  
Graham site 2008

## Documents


---


ABCH 1.4 Crepeelee Locale  
1.4.4 Graham Site 2008 - 200  
1.4.4.1 Graham 2008  
1.4.4.1 Summary Information  
Director: Bev Nicholson with Crew of Bill Foy, Andrew Lints & Kim Harrison

Excavation Unit	Gridsquare Co-ordinates	Excavator
XU 47	172N84E	Bill Foy
XU 48	172N79W	Andrew Lints & Bev Nicholson
XU 49	172N79W	Kim Harrison & Bev Nicholson
XU 53	169N74W	Bill Foy

Four units were excavated at Graham 2008 in order to collect samples and add further data to previous excavations. The usual excavation methodology was employed.

1.4.4.1\_Graham08\_Summary.pdf

 Read PDF

 Download PDF



## Graham site 2008 - field journals

<http://archives.brandonu.ca/en/permalink/descriptions11959>

Part Of: RG 7 Beverley Nicholson fonds  
Description Level: sub sub sub series  
Series Number: 1.4.4.2  
Accession Number: 1-2010  
GMD: multiple media  
Date Range: 2008  
Material Details: Field journals have been scanned in multi-page PDF files.

### History /

#### Biographical:

In 2008 Brandon University Archaeology returned to the Crepeele locale to conduct further testing at the Graham and Crepeele sites. Four units (XU 47-49 & 53) were excavated at Graham 2008 in order to collect samples and add further data to previous excavations. The usual excavation methodology was employed.

The small crew was directed by Bev Nicholson with Crew of Bill Foy, Andrew Lints & Kim Harrison

Recoveries included faunal (mostly bison), lithics and ceramics.

#### Scope and Content:

Record of daily observations at the site including: excavation methods, items recovered, features, local environment and weather.

Name Access: Graham site 2008 - field journals  
Subject Access: Archaeology  
Crepeele locale  
Graham site DiMe-30  
Graham site 2008



## Crepeele site 2008 - Andrew Lints field journal

<http://archives.brandonu.ca/en/permalink/descriptions11963>

Part Of: RG 7 Beverley Nicholson fonds  
Description Level: sub sub sub series  
Series Number: 1.2.5.2  
File Number: 2  
Accession Number: 1-2010  
GMD: multiple media  
Date Range: 2008  
Physical Description: 13 pages  
Material Details: Field journals have been scanned in multi-page PDF files.

## History /

### Biographical:

The Crepeele site was identified from the results of the Casselman survey and excavated in 2003, 2004, 2005 and 2007.

In 2008 a small crew under the direction of Bev Nicholson returned to the site to gather further samples and verify profiles. Three units (XU 50, 51 and 52) were excavated. As well the Graham site 2008 was also excavated.

The field journals contain information about both the Crepeele and Graham sites 2008.

### Scope and Content:

Record of daily observations at the site including: excavation methods, items recovered, features, local environment and weather.

Name Access: Crepeele site 2008 - Andrew Lints field journal

Subject Access: Archaeology  
Crepeele locale  
Crepeele site DiMe-29  
Crepeele site 2008

## Documents



## Crepeele site 2003 - summary information

<http://archives.brandonu.ca/en/permalink/descriptions11965>

Part Of: RG 7 Beverley Nicholson fonds

Description Level: sub sub sub series

Series Number: 1.2.1.1

Accession Number: 1-2010

GMD: multiple media

Date Range: 2003

Material Details: Field journals have been scanned in multi-page PDF files. Artifact catalogues are PDF files in spreadsheet format. Photographs are in jpeg format.

History /  
Biographical:

The Crepeele site was identified from the results of the Casselman survey. The site is located within the Crepeele locale approximately 400 meters to the west of the Sarah site. The units were excavated by Crew Chief James Graham and the crew from the survey.

The Crepeele site was excavated in 2003 as Crepeele 3 with the units numbered as units 10, 11, 12 & 13. These numbers have been changed on the catalogue to XU 110 – 113, due to duplication in 2005. Corresponding documents have been changed but there may be some reference to the initial numbers in the field journals.

The artifacts recovered from these four excavations are faunal (animal bone), mainly bison, lithic materials (stone tools and flakes) and some ceramic (pottery). The artifact catalogue has over 600 records.

Scope and Content:

Sub-sub-sub series contains: Summary information of field methodology, number and co-ordinates of excavations, personnel and their staff position; Field journals are daily records of recoveries, features and activities at the site; Site records include excavation level and unit summaries, feature sheets, profiles; sample records and maps; Artifact catalogues are lists and identifications of all artifacts recovered; Photographs are of excavation units, features, the landscape and personnel.

Name Access: Crepeele site 2003 - summary information

Subject Access: Archaeology  
Crepeele locale  
Crepeele site DiMe-29  
Crepeele site 2003  
Crepeele site 2003 - summary information

Documents

ARCH 1.1 Crepeele Locals

1.2.1 Crepeele Site 2003 - 20

1.2.1.1 Crepeele 2003

1.2.1.1.1 Summary Information

The Crepeele site is located within the Crepeele locale and approximately 400 meters to the west of the Sarah site. Crepeele site was excavated in 2003 as Crepeele 3. The above plot of 100m x 100m was used for the survey was above and for the excavation. A locale above of 500 m from the established for the site and given the coordinates of 500000000.

Crepeele site 2003

The site was originally excavated as Units 10, 11, 12 & 13. These numbers have been changed on the catalogue to XU 110 – 113, due to duplication in 2005.

Crew Chief James Graham

Excavation Unit	Original Crew	Catalogue Crew	Excavator
XU 110	400000000	500000000	Local Crewman
XU 111	400000000	500000000	Local Crewman
XU 112	400000000	500000000	Local Crewman
XU 113	400000000	500000000	Local Crewman

1.2.1.1\_  
C03\_summary.pdf

Read PDF

Download PDF



## Crepeelee site 2004 - summary information

<http://archives.brandonu.ca/en/permalink/descriptions11726>

Part Of: RG 7 Beverley Nicholson fonds

Description Level: sub sub sub series

Series Number: 1.2.2.1

Accession Number: 1-2010

GMD: multiple media

Date Range: 2004

Material Details: Field journals have been scanned in multi-page PDF files. Artifact catalogues are PDF files in spreadsheet format. Photographs are in jpeg format.

History /

Biographical:

The Crepeelee site was identified from the results of the Casselman survey and excavated in 2003. Further units 1 to 8 were excavated in 2004. Funding was through the SCAPE project, directed by Dr. Bev Nicholson. The site was excavated by Crew Chief Tomasin Playford and crew.

Scope and Content:

Sub-sub-sub series contains: Summary information of field methodology, number and co-ordinates of excavations, personnel and their staff position.

Name Access: Crepeelee site 2004 - summary information

Subject Access: Archaeology  
Crepeelee locale  
Crepeelee site DiMe-29  
Crepeelee site 2004

## Documents

ARCH 1.1 Crepeelee Locale  
1.2 Crepeelee Site DiMe-29  
1.2.2 Crepeelee 2004  
1.2.2.1 Summary Information

Crew Chief: Tomasin Playford with Crew of: Andrew Richards, Sarah Gordon, Sherry Lefebvre, Eric Cross

Excavation Unit	Catalogue Coordinates	Excavator
Unit 1	4550N 315W	Andrew Richards
Unit 2	4550N 315W	Sarah Gordon
Unit 3	4550N 315W	Tomasin Playford
Unit 4	4550N 315W	Sherry Lefebvre
Unit 5	4550N 315W	Andrew Richards
Unit 6	4550N 315W	Eric Cross
Unit 7	4550N 315W	Tomasin Playford
Unit 8	4550N 315W	Sherry Lefebvre
Unit 9	4750N 315W	Tomasin Playford
Unit 10	4750N 315W	Sherry Lefebvre

After excavation the units 1 and 2 were consolidated separately from the Crepeelee site and were re-excavated by Gordon in 2004. The Crepeelee site was re-excavated by Gordon in 2004. The Crepeelee site was re-excavated by Gordon in 2004. The Crepeelee site was re-excavated by Gordon in 2004.

1.2.2.1\_C04\_Summary.pdf

Read PDF

Download PDF



## Crepeelee site 2005 - field journals

<http://archives.brandonu.ca/en/permalink/descriptions11727>

Part Of: RG 7 Beverley Nicholson fonds  
Description Level: sub sub sub series  
Series Number: 1.2.3.2  
Accession Number: 1-2010  
GMD: multiple media  
Date Range: 2005  
Material Details: Field journals have been scanned in multi-page PDF files.

### History /

#### Biographical:

In 2005 the Brandon University Field School was held at both the Crepeelee and Graham sites in the Crepeelee locale.

At the Crepeelee site nine units were excavated (XU10-16 & 20, 21). Units 20 & 21 were referred to as Meadow in the notes but are considered part of the larger site based on recoveries.

Denise Ens instructed the school and James Graham was teaching assistant. Field journals were kept by both instructors.

#### Scope and Content:

Record of daily observations at the site including: excavation methods, items recovered, features, local environment and weather.

Name Access: Crepeelee site 2005 - field journals  
Subject Access: Archaeology  
Crepeelee locale  
Crepeelee site DiMe-29  
Crepeelee site 2005





## Crepeele site 2004 - site records

<http://archives.brandonu.ca/en/permalink/descriptions11728>

Part Of: RG 7 Beverley Nicholson fonds  
Description Level: sub sub sub series  
Series Number: 1.2.2.3  
Accession Number: 1-2010  
GMD: multiple media  
Date Range: 2004  
Material Details: Site records have been scanned in multi-page PDF files.  
History /  
Biographical:

The Crepeele site was identified from the results of the Casselman survey and excavated in 2003. In 2004 the site was funded through the SCAPE project, directed by Bev Nicholson. The units were excavated by Crew Chief Tomasin Playford and crew.

Eight units were excavated in 2004, XU 1 to XU 8. Each unit has a separate pdf file.

### Scope and Content:

Site records of excavation units may include: level summaries, floor plans, feature sheets, wall profiles, unit summaries and any other additional information relating to the unit.

Name Access: Crepeele site 2004 - site records  
Subject Access: Archaeology  
Crepeele locale  
Crepeele site DiMe-29  
Crepeele site 2004



## Crepeele site 2005 - summary information

<http://archives.brandonu.ca/en/permalink/descriptions11749>

Part Of: RG 7 Beverley Nicholson fonds  
Description Level: sub sub sub series  
Series Number: 1.2.3.1  
Accession Number: 1-2010  
GMD: multiple media  
Date Range: 2005  
Material Details: Field journals have been scanned in multi-page PDF files. Artifact catalogues are PDF files in spreadsheet format. Photographs are in jpeg format.

History /

Biographical:

In 2005 the Brandon University Field School was held at both the Crepeele and Graham sites in the Crepeele locale. Denise Ens instructed the school and James Graham was teaching assistant.

Nine units were excavated (XU10-16 & 20, 21). Units 20 & 21 were referred to as Meadow in the notes but are considered part of the larger site based on recoveries

Faunal (animal bone), lithics, fire cracked rock, diagnostic lithics and ceramics were recovered from the site.

Scope and Content:

Sub-sub-sub series contains: Summary information of field methodology, number and co-ordinates of excavations, personnel and their staff position.

- Name Access:
- Crepeele site 2005 - summary information
- Subject Access:
- Archaeology
- Crepeele locale
- Crepeele site DiMe-29
- Crepeele site 2005

Documents

ABC 10.1.1 Crepeele Locale  
1.2.1 Crepeele Site DiMe-29  
1.2.2 Crepeele 2005  
1.2.3.1 Summary Information

In 2005 the Brandon University Field School was held at both the Crepeele and Graham sites in the Crepeele locale.  
At the Crepeele site nine units were excavated. Denise Ens instructed the school and James Graham was teaching assistant.

XU 10-16 and XU 20 & 21 history.

Excavation Unit	Latitude Co-ordinates	Excavator
XU 10	52°04'N	James Ens
XU 11	52°04'N	James Ens
XU 12	52°04'N	James Ens
XU 13	52°04'N	James Ens
XU 14	52°04'N	James Ens
XU 15	52°04'N	James Ens
XU 16	52°04'N	James Ens
XU 20	52°04'N	James Ens
XU 21	52°04'N	James Ens

XU 20 & 21 was referred to as Meadow in the notes but is considered part of the larger site based on recoveries.

1.2.3.1\_C05\_summary.pdf

Read PDF

Download PDF



## Crepeelee site 2005 - site records

<http://archives.bradonu.ca/en/permalink/descriptions11752>

Part Of: RG 7 Beverley Nicholson fonds  
Description Level: sub sub sub series  
Series Number: 1.2.3.3  
Accession Number: 1-2010  
GMD: multiple media  
Date Range: 2005  
Material Details: Site records have been scanned in multi-page PDF files.

### History /

#### Biographical:

In 2005 the Brandon University Field School was held at both the Crepeelee and Graham sites in the Crepeelee locale.

Denise Ens instructed the school and James Graham was teaching assistant.

At the Crepeelee site nine units were excavated (XU10-16 & 20, 21). Units 20 & 21 were referred to as Meadow in the notes but are considered part of the larger site based on recoveries

#### Scope and Content:

Site records of excavation units may include: level summaries, floor plans, feature sheets, wall profiles, unit summaries and any other additional information relating to the unit.

Name Access: Crepeelee site 2005 - site records  
Subject Access: Archaeology  
Crepeelee locale  
Crepeelee site DiMe-29  
Crepeelee site 2005



## Crepeelee site 2008 - summary information

<http://archives.bradonu.ca/en/permalink/descriptions11773>

Part Of: RG 7 Beverley Nicholson fonds  
Description Level: sub sub sub series  
Series Number: 1.2.5.1  
Accession Number: 1-2010  
GMD: multiple media  
Date Range: 2008  
Material Details: Field journals have been scanned in multi-page PDF files. Artifact catalogues are PDF files in spreadsheet format. Photographs are in jpeg format.

History /

Biographical:

The Crepeele site was identified from the results of the Casselman survey and excavated in 2003, 2004, 2005 and 2007.

In 2005 and 2007 the Brandon University Archaeology Field School was held at the Crepeele site in the Crepeele locale.

In 2008 a small crew returned to the site to gather further samples and verify profiles. Three units (XU 50, 51 and 52) were excavated with faunal (animal bone), lithics, fire cracked rock, diagnostic lithics and ceramics recovered from the site. There are 455 records in the artifact catalogue.

Scope and Content:

Sub-sub-sub series contains: Summary information of field methodology, number and co-ordinates of excavations, personnel and their staff position.

Name Access: Crepeele site 2008 - summary information

Subject Access: Archaeology  
Crepeele locale  
Crepeele site DiMe-29  
Crepeele site 2008

## Documents

---


ABR 50.1.1 Crepeele Locale  
1.2.5 Crepeele Site DiMe-29  
1.2.5.1 Crepeele 2008  
1.2.5.1.1 Summary Information


Director: Ben Nicholson with Chris of Bill Fry, Andrew Lums & Kim Sherman

Excavation Unit	Contingent Coordinator	Excavator
XU 50	11/08/2008	Kim Sherman & Bill Fry
XU 51	11/08/2008	Andrew Lums & Ben Nicholson
XU 52	11/08/2008	Andrew Lums

Griffin Dishes 50, units 17-19 & 51 were also excavated in 2008

1.2.5.1\_C08\_summary.pdf

 Read PDF

 Download PDF



## Crepeelee site 2007 - field journals

<http://archives.brandonu.ca/en/permalink/descriptions11774>

Part Of: RG 7 Beverley Nicholson fonds  
Description Level: sub sub sub series  
Series Number: 1.2.4.2  
Accession Number: 1-2010  
GMD: multiple media  
Date Range: 2007  
Material Details: Field journals have been scanned in multi-page PDF files.

### History /

#### Biographical:

In 2007 the Brandon University Archaeology Field School was held at the Crepeelee site in the Crepeelee locale. Denise Ens instructed the school with Kate Decter & Jessica MacKenzie assistants.

Seventeen units were excavated XU30 - 46. Faunal (animal bone), lithics, fire cracked rock, diagnostic lithics and ceramics were recovered from the site. There are over 3050 records in the catalogue.

#### Scope and Content:

Record of daily observations at the site including: excavation methods, items recovered, features, local environment and weather.

Name Access: Crepeelee site 2007 - field journals  
Subject Access: Archaeology  
Crepeelee locale  
Crepeelee site DiMe-29  
Crepeelee site 2007



## Lovstrom Block C - site co-ordinates

<http://archives.brandonu.ca/en/permalink/descriptions12518>

Part Of: RG 7 Beverley Nicholson fonds

Description Level: sub sub sub series

Series Number: 3.4.1.1

Accession Number: 1-2010

GMD: multiple media

Date Range: 1987

Material Details: Field journals have been scanned in multi-page PDF files. Artifact catalogues are PDF files in spreadsheet format. Photographs are in jpeg format.

### History /

#### Biographical:

Large scale excavations of five block sites took place in 1987 under the direction of Bev Nicholson with Jane Gibson as crew chief. Block C consisted of nine excavation units. Miggs Green was Block C assistant.

#### Scope and Content:

Sub-sub-sub series contains: Summary information of field methodology, number and co-ordinates of excavations, personnel and their staff position.

Name Access: Lovstrom Block C - site co-ordinates

Subject Access: Archaeology  
Lovstrom locale  
Lovstrom Block C

## Documents

3.4.1.1\_Sum.pdf

 Read PDF

 Download PDF



## Lovstrom Block D 1987 - site co-ordinates

<http://archives.brandonu.ca/en/permalink/descriptions12542>

Part Of:	RG 7 Beverley Nicholson fonds
Description Level:	sub sub sub series
Series Number:	3.5.1.1
Accession Number:	1-2010
GMD:	multiple media
Date Range:	1987
Material Details:	Field journals have been scanned in multi-page PDF files. Artifact catalogues are PDF files in spreadsheet format. Photographs are in jpeg format.

### History /

#### Biographical:

Large scale excavations of five block sites took place in 1987 under the direction of Bev Nicholson with Jane Gibson as crew chief. Block D consisted of 2 excavation units.

#### Scope and Content:

Sub-sub-sub series contains: Summary information of field methodology, number and co-ordinates of excavations, personnel and their staff position.

Name Access:	Lovstrom Block D 1987 - site co-ordinates
Subject Access:	Archaeology Lovstrom locale Lovstrom Block D

## Documents

ABC W & L Lovstrom Locale 1987  
3.5.1.1 Summary Information

Large scale excavations of five block sites took place in 1987 under the direction of Bev Nicholson with Jane Gibson as crew chief.

Block D consisted of 2 excavation units. The initial plan was modified as 1987, a subsequent plan with the co-ordinates of 1987/1988 was used in the field as a complete replacement. The field was modified as per unit 1.

Excavation	Original Crew	Catalogue Crew	Crew
101-11	101/102/103	101/102/103	Bev Nicholson
101-12	101/103/104	101/103/104	John Ferguson

3.5.1.1\_Sum.pdf

 Read PDF

 Download PDF



## Lovstrom Block D 1988 - site co-ordinates

<http://archives.brandonu.ca/en/permalink/descriptions12555>

Part Of: RG 7 Beverley Nicholson fonds

Description Level: sub sub sub series

Series Number: 3.5.2.1

Accession Number: 1-2010

GMD: multiple media

Date Range: 1988

Material Details: Field journals have been scanned in multi-page PDF files. Artifact catalogues are PDF files in spreadsheet format. Photographs are in jpeg format.

### History /

#### Biographical:

Large scale excavations of five block sites took place in 1988 under the direction of Bev Nicholson with Ian Kuijt as crew chief. Four excavation units were added to Block D.

#### Scope and Content:

Sub-sub-sub series contains: Summary information of field methodology, number and co-ordinates of excavations, personnel and their staff position.

Name Access: Lovstrom Block D 1988 - site co-ordinates

Subject Access: Archaeology  
Lovstrom locale  
Lovstrom Block D

## Documents

ABC W & L Lovstrom Locale 1988

3.5.2.1 Lovstrom Block D

3.5.2.1 Summary Information

Excavations continued in 1988 under the direction of Bev Nicholson with Ian Kuijt as crew chief.

Four additional excavation units were excavated in Block D. The total dataset was established as 1000, a subsidiary dataset with the coordinates of 1000/1000 was used to facilitate complete cataloguing. The data was stored in the site file.

Excavation	Original Crew	Catalogue Crew	Crew
101	101/101/101	101/101/101	Lovstrom Locale
102	102/102/102	102/102/102	Lovstrom Locale
103	103/103/103	103/103/103	Lovstrom Locale
104	104/104/104	104/104/104	Lovstrom Locale

Formet - Excavated in 101, 102 and 103

Mapquest Map/Photo/Location

3.5.2.1\_Sum.pdf

 Read PDF

 Download PDF





## Lovstrom Block E 1987 - site co-ordinates

<http://archives.brandonu.ca/en/permalink/descriptions12569>

Part Of: RG 7 Beverley Nicholson fonds

Description Level: sub sub sub series

Series Number: 3.6.1.1

Accession Number: 1-2010

GMD: multiple media

Date Range: 1987

Material Details: Field journals have been scanned in multi-page PDF files. Artifact catalogues are PDF files in spreadsheet format. Photographs are in jpeg format.

### History /

#### Biographical:

Large scale excavations of five block sites took place in 1987 under the direction of Bev Nicholson with Jane Gibson as crew chief. Block E consisted of 7 excavation units.

#### Scope and Content:

Sub-sub-sub series contains: Summary information of field methodology, number and co-ordinates of excavations, personnel and their staff position.

Name Access: Lovstrom Block E 1987 - site co-ordinates

Subject Access: Archaeology  
Lovstrom locale  
Lovstrom Block E

## Documents

ABC W & L Lovstrom Locale 1987

ABC Lovstrom Block E

ABC Lovstrom Block E 1987

ABC Summary Information:

Large scale excavations of five block sites took place in 1987 under the direction of Bev Nicholson with Jane Gibson as crew chief. Block E consisted of 7 excavation units. The initial dates were established as 1987, a subsequent date with the excavation units of 1988/1989 was used to further the excavation. The excavation units were numbered and 1-100 was assigned to 101-109.

Excavation	Original Crew	Original Crew	Crew
101	1987/1988	2004/1988	Bev Nicholson/Jane Gibson
102	1987/1988	2004/1988	Bev Nicholson
103	1987/1988	2004/1988	Bev Nicholson
104	1987/1988	2004/1988	Bev Nicholson
105	1987/1988	2004/1988	Bev Nicholson
106	1987/1988	2004/1988	Bev Nicholson
107	1987/1988	2004/1988	Bev Nicholson

3.6.1.1\_Sum.pdf

Read PDF

Download PDF



## Lovstrom Block E 1988 - site co-ordinates

<http://archives.brandonu.ca/en/permalink/descriptions12591>

Part Of: RG 7 Beverley Nicholson fonds

Description Level: sub sub sub series

Series Number: 3.6.2.1

Accession Number: 1-2010

GMD: multiple media

Date Range: 1988

Material Details: Field journals have been scanned in multi-page PDF files. Artifact catalogues are PDF files in spreadsheet format. Photographs are in jpeg format.

### History /

#### Biographical:

Large scale excavations of four block sites took place in 1988 under the direction of Bev Nicholson with Ian Kuijt as crew chief. Block E consisted of 14 additional excavation units.

#### Scope and Content:

Sub-sub-sub series contains: Summary information of field methodology, number and co-ordinates of excavations, personnel and their staff position.

Name Access: Lovstrom Block E 1988 - site co-ordinates

Subject Access: Archaeology  
Lovstrom locale  
Lovstrom Block E

## Documents

ABC W & L Lovstrom Locale 1988

ABC Lovstrom Block E

ABC 3 Summary Information

Large scale excavations of four block sites took place in 1988 under the direction of Bev Nicholson with Ian Kuijt as crew chief. Block E consisted of 14 additional excavation units. The total dataset was established on 05/05/10, a subsequent dataset with the coordinates of 05/05/2010 was used to further complete the mapping.

Excavation	Original Crew	Category Crew	Crew
101 101	20100101	20100101	Philip M
101 102	20100102	20100102	James Lovstrom/Alfreda Burton
101 103	20100103	20100103	Elton Lovstrom
101 104	20100104	20100104	Elton Lovstrom
101 105	20100105	20100105	Sharon C. Gorman
101 106	20100106	20100106	Don Lovstrom/Donna
101 107	20100107	20100107	Don Lovstrom/Donna
101 108	20100108	20100108	Sharon C. Gorman
101 109	20100109	20100109	Donna C. Gorman/Donna
101 110	20100110	20100110	Donna C. Gorman/Donna
101 111	20100111	20100111	Donna C. Gorman/Donna
101 112	20100112	20100112	Donna C. Gorman/Donna
101 113	20100113	20100113	Donna C. Gorman/Donna
101 114	20100114	20100114	Donna C. Gorman/Donna
101 115	20100115	20100115	Donna C. Gorman/Donna
101 116	20100116	20100116	Donna C. Gorman/Donna
101 117	20100117	20100117	Donna C. Gorman/Donna
101 118	20100118	20100118	Donna C. Gorman/Donna
101 119	20100119	20100119	Donna C. Gorman/Donna
101 120	20100120	20100120	Donna C. Gorman/Donna
101 121	20100121	20100121	Donna C. Gorman/Donna
101 122	20100122	20100122	Donna C. Gorman/Donna
101 123	20100123	20100123	Donna C. Gorman/Donna
101 124	20100124	20100124	Donna C. Gorman/Donna
101 125	20100125	20100125	Donna C. Gorman/Donna
101 126	20100126	20100126	Donna C. Gorman/Donna
101 127	20100127	20100127	Donna C. Gorman/Donna
101 128	20100128	20100128	Donna C. Gorman/Donna
101 129	20100129	20100129	Donna C. Gorman/Donna
101 130	20100130	20100130	Donna C. Gorman/Donna
101 131	20100131	20100131	Donna C. Gorman/Donna
101 132	20100132	20100132	Donna C. Gorman/Donna
101 133	20100133	20100133	Donna C. Gorman/Donna
101 134	20100134	20100134	Donna C. Gorman/Donna
101 135	20100135	20100135	Donna C. Gorman/Donna
101 136	20100136	20100136	Donna C. Gorman/Donna
101 137	20100137	20100137	Donna C. Gorman/Donna
101 138	20100138	20100138	Donna C. Gorman/Donna
101 139	20100139	20100139	Donna C. Gorman/Donna
101 140	20100140	20100140	Donna C. Gorman/Donna
101 141	20100141	20100141	Donna C. Gorman/Donna
101 142	20100142	20100142	Donna C. Gorman/Donna
101 143	20100143	20100143	Donna C. Gorman/Donna
101 144	20100144	20100144	Donna C. Gorman/Donna
101 145	20100145	20100145	Donna C. Gorman/Donna
101 146	20100146	20100146	Donna C. Gorman/Donna
101 147	20100147	20100147	Donna C. Gorman/Donna
101 148	20100148	20100148	Donna C. Gorman/Donna
101 149	20100149	20100149	Donna C. Gorman/Donna
101 150	20100150	20100150	Donna C. Gorman/Donna
101 151	20100151	20100151	Donna C. Gorman/Donna
101 152	20100152	20100152	Donna C. Gorman/Donna
101 153	20100153	20100153	Donna C. Gorman/Donna
101 154	20100154	20100154	Donna C. Gorman/Donna
101 155	20100155	20100155	Donna C. Gorman/Donna
101 156	20100156	20100156	Donna C. Gorman/Donna
101 157	20100157	20100157	Donna C. Gorman/Donna
101 158	20100158	20100158	Donna C. Gorman/Donna
101 159	20100159	20100159	Donna C. Gorman/Donna
101 160	20100160	20100160	Donna C. Gorman/Donna
101 161	20100161	20100161	Donna C. Gorman/Donna
101 162	20100162	20100162	Donna C. Gorman/Donna
101 163	20100163	20100163	Donna C. Gorman/Donna
101 164	20100164	20100164	Donna C. Gorman/Donna
101 165	20100165	20100165	Donna C. Gorman/Donna
101 166	20100166	20100166	Donna C. Gorman/Donna
101 167	20100167	20100167	Donna C. Gorman/Donna
101 168	20100168	20100168	Donna C. Gorman/Donna
101 169	20100169	20100169	Donna C. Gorman/Donna
101 170	20100170	20100170	Donna C. Gorman/Donna
101 171	20100171	20100171	Donna C. Gorman/Donna
101 172	20100172	20100172	Donna C. Gorman/Donna
101 173	20100173	20100173	Donna C. Gorman/Donna
101 174	20100174	20100174	Donna C. Gorman/Donna
101 175	20100175	20100175	Donna C. Gorman/Donna
101 176	20100176	20100176	Donna C. Gorman/Donna
101 177	20100177	20100177	Donna C. Gorman/Donna
101 178	20100178	20100178	Donna C. Gorman/Donna
101 179	20100179	20100179	Donna C. Gorman/Donna
101 180	20100180	20100180	Donna C. Gorman/Donna
101 181	20100181	20100181	Donna C. Gorman/Donna
101 182	20100182	20100182	Donna C. Gorman/Donna
101 183	20100183	20100183	Donna C. Gorman/Donna
101 184	20100184	20100184	Donna C. Gorman/Donna
101 185	20100185	20100185	Donna C. Gorman/Donna
101 186	20100186	20100186	Donna C. Gorman/Donna
101 187	20100187	20100187	Donna C. Gorman/Donna
101 188	20100188	20100188	Donna C. Gorman/Donna
101 189	20100189	20100189	Donna C. Gorman/Donna
101 190	20100190	20100190	Donna C. Gorman/Donna
101 191	20100191	20100191	Donna C. Gorman/Donna
101 192	20100192	20100192	Donna C. Gorman/Donna
101 193	20100193	20100193	Donna C. Gorman/Donna
101 194	20100194	20100194	Donna C. Gorman/Donna
101 195	20100195	20100195	Donna C. Gorman/Donna
101 196	20100196	20100196	Donna C. Gorman/Donna
101 197	20100197	20100197	Donna C. Gorman/Donna
101 198	20100198	20100198	Donna C. Gorman/Donna
101 199	20100199	20100199	Donna C. Gorman/Donna
101 200	20100200	20100200	Donna C. Gorman/Donna
101 201	20100201	20100201	Donna C. Gorman/Donna
101 202	20100202	20100202	Donna C. Gorman/Donna
101 203	20100203	20100203	Donna C. Gorman/Donna
101 204	20100204	20100204	Donna C. Gorman/Donna
101 205	20100205	20100205	Donna C. Gorman/Donna
101 206	20100206	20100206	Donna C. Gorman/Donna
101 207	20100207	20100207	Donna C. Gorman/Donna
101 208	20100208	20100208	Donna C. Gorman/Donna
101 209	20100209	20100209	Donna C. Gorman/Donna
101 210	20100210	20100210	Donna C. Gorman/Donna
101 211	20100211	20100211	Donna C. Gorman/Donna
101 212	20100212	20100212	Donna C. Gorman/Donna
101 213	20100213	20100213	Donna C. Gorman/Donna
101 214	20100214	20100214	Donna C. Gorman/Donna
101 215	20100215	20100215	Donna C. Gorman/Donna
101 216	20100216	20100216	Donna C. Gorman/Donna
101 217	20100217	20100217	Donna C. Gorman/Donna
101 218	20100218	20100218	Donna C. Gorman/Donna
101 219	20100219	20100219	Donna C. Gorman/Donna
101 220	20100220	20100220	Donna C. Gorman/Donna
101 221	20100221	20100221	Donna C. Gorman/Donna
101 222	20100222	20100222	Donna C. Gorman/Donna
101 223	20100223	20100223	Donna C. Gorman/Donna
101 224	20100224	20100224	Donna C. Gorman/Donna
101 225	20100225	20100225	Donna C. Gorman/Donna
101 226	20100226	20100226	Donna C. Gorman/Donna
101 227	20100227	20100227	Donna C. Gorman/Donna
101 228	20100228	20100228	Donna C. Gorman/Donna
101 229	20100229	20100229	Donna C. Gorman/Donna
101 230	20100230	20100230	Donna C. Gorman/Donna
101 231	20100231	20100231	Donna C. Gorman/Donna
101 232	20100232	20100232	Donna C. Gorman/Donna
101 233	20100233	20100233	Donna C. Gorman/Donna
101 234	20100234	20100234	Donna C. Gorman/Donna
101 235	20100235	20100235	Donna C. Gorman/Donna
101 236	20100236	20100236	Donna C. Gorman/Donna
101 237	20100237	20100237	Donna C. Gorman/Donna
101 238	20100238	20100238	Donna C. Gorman/Donna
101 239	20100239	20100239	Donna C. Gorman/Donna
101 240	20100240	20100240	Donna C. Gorman/Donna
101 241	20100241	20100241	Donna C. Gorman/Donna
101 242	20100242	20100242	Donna C. Gorman/Donna
101 243	20100243	20100243	Donna C. Gorman/Donna
101 244	20100244	20100244	Donna C. Gorman/Donna
101 245	20100245	20100245	Donna C. Gorman/Donna
101 246	20100246	20100246	Donna C. Gorman/Donna
101 247	20100247	20100247	Donna C. Gorman/Donna
101 248	20100248	20100248	Donna C. Gorman/Donna
101 249	20100249	20100249	Donna C. Gorman/Donna
101 250	20100250	20100250	Donna C. Gorman/Donna
101 251	20100251	20100251	Donna C. Gorman/Donna
101 252	20100252	20100252	Donna C. Gorman/Donna
101 253	20100253	20100253	Donna C. Gorman/Donna
101 254	20100254	20100254	Donna C. Gorman/Donna
101 255	20100255	20100255	Donna C. Gorman/Donna
101 256	20100256	20100256	Donna C. Gorman/Donna
101 257	20100257	20100257	Donna C. Gorman/Donna
101 258	20100258	20100258	Donna C. Gorman/Donna
101 259	20100259	20100259	Donna C. Gorman/Donna
101 260	20100260	20100260	Donna C. Gorman/Donna
101 261	20100261	20100261	Donna C. Gorman/Donna
101 262	20100262	20100262	Donna C. Gorman/Donna
101 263	20100263	20100263	Donna C. Gorman/Donna
101 264	20100264	20100264	Donna C. Gorman/Donna
101 265	20100265	20100265	Donna C. Gorman/Donna
101 266	20100266	20100266	Donna C. Gorman/Donna
101 267	20100267	20100267	Donna C. Gorman/Donna
101 268	20100268	20100268	Donna C. Gorman/Donna
101 269	20100269	20100269	Donna C. Gorman/Donna
101 270	20100270	20100270	Donna C. Gorman/Donna
101 271	20100271	20100271	Donna C. Gorman/Donna
101 272	20100272	20100272	Donna C. Gorman/Donna
101 273	20100273	20100273	Donna C. Gorman/Donna
101 274	20100274	20100274	Donna C. Gorman/Donna
101 275	20100275	20100275	Donna C. Gorman/Donna
101 276	20100276	20100276	Donna C. Gorman/Donna
101 277	20100277	20100277	Donna C. Gorman/Donna
101 278	20100278	20100278	Donna C. Gorman/Donna
101 279	20100279	20100279	Donna C. Gorman/Donna
101 280	20100280	20100280	Donna C. Gorman/Donna
101 281	20100281	20100281	Donna C. Gorman/Donna
101 282	20100282	20100282	Donna C. Gorman/Donna
101 283	20100283	20100283	Donna C. Gorman/Donna
101 284	20100284	20100284	Donna C. Gorman/Donna
101 285	20100285	20100285	Donna C. Gorman/Donna
101 286	20100286	20100286	Donna C. Gorman/Donna
101 287	20100287	20100287	Donna C. Gorman/Donna
101 288	20100288	20100288	Donna C. Gorman/Donna
101 289	20100289	20100289	Donna C. Gorman/Donna
101 290	20100290	20100290	Donna C. Gorman/Donna
101 291	20100291	20100291	Donna C. Gorman/Donna
101 292	20100292	20100292	Donna C. Gorman/Donna
101 293	20100293	20100293	Donna C. Gorman/Donna
101 294	20100294	20100294	Donna C. Gorman/Donna
101 295	20100295	20100295	Donna C. Gorman/Donna
101 296	20100296	20100296	Donna C. Gorman/Donna
101 297	20100297	20100297	Donna C. Gorman/Donna
101 298	20100298	20100298	Donna C. Gorman/Donna
101 299	20100299	20100299	Donna C. Gorman/Donna
101 300	20100300	20100300	Donna C. Gorman/Donna
101 301	20100301	20100301	Donna C. Gorman/Donna
101 302	20100302	20100302	Donna C. Gorman/Donna
101 303	20100303	20100303	Donna C. Gorman/Donna
101 304	20100304	20100304	Donna C. Gorman/Donna
101 305	20100305	20100305	Donna C. Gorman/Donna
101 306	20100306</		



## Lovstrom Block F - site co-ordinates

<http://archives.brandonu.ca/en/permalink/descriptions12618>

Part Of:	RG 7 Beverley Nicholson fonds
Description Level:	sub sub sub series
Series Number:	3.7.1.1
Accession Number:	1-2010
GMD:	multiple media
Date Range:	1988
Material Details:	Field journals have been scanned in multi-page PDF files. Artifact catalogues are PDF files in spreadsheet format. Photographs are in jpeg format.

### History /

#### Biographical:

Large scale excavations of four block sites took place in 1988 under the direction of Bev Nicholson with Ian Kuijt as crew chief. Block F consisted of 4 excavation units.

#### Scope and Content:

Sub-sub-sub series contains: Summary information of field methodology, number and co-ordinates of excavations, personnel and their staff position.

Name Access: Lovstrom Block F - site co-ordinates

Subject Access: Archaeology  
Lovstrom locale  
Lovstrom Block F

## Documents

ABC W & L Lovstrom Locale 1988  
3.7.1 Lovstrom Block F  
3.7.1.1 Summary Information

Large scale excavations of four block sites took place in 1988 under the direction of Bev Nicholson with Ian Kuijt as crew chief.


Block F consisted of four excavation units. The serials were established as follows, subsequent serials with the exception of 101000000 were used in further complete excavations.

Excavation	Original Coordinates	Catalogue Codes	Crew
101	50450111W	101000000	Philip M.
102	50450111W	102000000	Margaret MacPherson
103	50450111W	103000000	Ian Kuijt/Philip M.
104	50450111W	104000000	Philip M.

3.7.1.1\_Sum.pdf

 Read PDF

 Download PDF



## Lovstrom Block G 1988 - site co-ordinates

<http://archives.brandonu.ca/en/permalink/descriptions12629>

Part Of: RG 7 Beverley Nicholson fonds  
Description Level: sub sub sub series  
Series Number: 3.8.1.1  
Accession Number: 1-2010  
GMD: multiple media  
Date Range: 1988  
Material Details: Field journals have been scanned in multi-page PDF files. Artifact catalogues are PDF files in spreadsheet format. Photographs are in jpeg format.

### History /

#### Biographical:

Large scale excavations of four block sites took place in 1988 under the direction of Bev Nicholson with Ian Kuijt as crew chief. Block G consisted of 4 excavation units.

#### Scope and Content:

Sub-sub-sub series contains: Summary information of field methodology, number and co-ordinates of excavations, personnel and their staff position.

Name Access: Lovstrom Block  
G 1988 - site co-ordinates

Subject Access: Archaeology  
Lovstrom locale  
Lovstrom Block G

## Documents

---

