

S. J. McKee Archives



Steam plant - construction

<http://archives.brandonu.ca/en/permalink/descriptions13298>

Part Of: CKX fonds
Creator: CKX
Description Level: Item
Series Number: S
Item Number: 11-2010.S4a
Accession Number: 11-2010
GMD: graphic
Date Range: after 1954
Physical Description: 1.5" x 1.5" (b/w)
Material Details: Negative
Custodial History:


See fonds level of the CKX records for custodial history.

Scope and Content:

Image of the steam plant under construction.

Name Access: CKX
Subject Access: construction
commercial buildings
construction equipment
employees
aerial photographs
Storage Location: CKX fonds - 2010 accessions

Images



Gerry Beaubier collection

<http://archives.brandonu.ca/en/permalink/descriptions13541>

| | |
|-----------------------|---|
| Part Of: | RG 5 Western Manitoba Manuscript Collection |
| Description Level: | Collection |
| Accession Number: | 11-2013 |
| GMD: | electronic records |
| Date Range: | 1916-1917 |
| Physical Description: | 35 digital photographs |
| Material Details: | JPEGs |

History /

Biographical:

Gerry Beaubier was born in Wainwright, Alberta to Beatty and Babe Beaubier. He completed his high school in Saskatoon, before receiving a BSc in Geography from Brandon University.

Before attending university Gerry served in the army as a special reserve, while working as a night clerk at the Bessborough Hotel in Saskatoon. His post-graduate career consisted primarily of work for Canada Agriculture, under the PFRA Branch (Prairie Farm Rehabilitation Administration). Later he would work as an Executive Manager, helping develop forage and range management programs for several post secondary schools, including, Assiniboine Community College, as well as schools in Red Deer, Lethbridge, and Saskatoon.

Gerry Beaubier married Joyce Abercrombie, of Saskatoon. Together they had two sons: Neil and Dean. Neil, an Account Advisor for the Royal Bank, was born in Regina, and currently works in Swift Current. Dean was born in Swift Current, received his PhD in Education and currently lives in Forrest working at Elton Collegiate.

The Beaubiers, who were originally from Ireland, emigrated to the Canadian West, making Gerry part of the fourth generation of his family to call the region home. His great-grandfather, along with his grandfather and great uncle were amongst the first one hundred settlers in Brandon. Together they first built the Beaubier House, a boarding house for early settlers and travellers. After it burnt down they began construction on the Beaubier Hotel, which stood at the corner of 8th Street and Princess Avenue in Brandon until August 17th, 2008. His grandfather, David Wilson Beaubier, continued to build and operate hotels throughout the prairies, including the Empire Hotels (of Brandon and Saskatoon) and The Park (Moose Jaw).

David Wilson Beaubier served as a secretary of the Orange Lodge of Manitoba. As an Orange Lodge Colonel, he worked with other Orange Lodge members, to recruit throughout the prairies for the purpose of World War One. For his efforts, David was promoted to Lieutenant Colonel, and later Captain of the 99th Manitoba Rangers. David's sons (Gerry's father, at University of Manitoba, and uncle at McGill), were both working towards undergraduate degrees when war broke out in 1914, and each would leave school to join their father at Camp Hughes.

Custodial History:

Gerry Beaubier collected these photos primarily in the years 2000-2011, largely from family and friends who knew of his interest in the topic. They were donated to the S.J. McKee Archives in 2011.

Scope and Content:

Collection consists of digital photographs of those who trained for battle in World War I at Camp Hughes and in Brandon, Manitoba. It also includes a digital copy of the cover of the Nominal Roll of Officers, Non-Commissioned Officers and Men, who departed from Brandon in 1917.

The photos, taken primarily at Camp Hughes, are of a number of battalions, including the 34th, 100th, 108th, 181st and 214th. The photo, PT in England, is a postcard sent home from Beatty Beaubier. The Massey Harris building seen on the right side of, WW1 B parade0001, was used to house troops throughout the war. The man standing alone at the front of the parade in, 181 Parade, is David Wilson Beaubier.

Notes: Information for the biographical and custodial histories was provided by Gerry Beaubier on September 25, 2013. Description by Dustin Lane (October 2013).

Name Access: Gerald Beaubier
Gerry Beaubier
Beaubier family

Camp Hughes
Brandon, MB
Lieut. D. Slemin
Capt. C. Smith
Capt. J. Strong
Capt. Ridgeway
Lieut. W. Smith
Lieut. T. Williams
Lieut. H. Craig
Capt. S.R. Wallace
Lieut. D.H. Beaubier
David Wilson Beaubier
Capt. E.L. Abbott
Major E.R.C. Wilcox
Major N.F. McCahey
Lt.-Col. Sutherland
Lt.-Col. Foster
Major Lawless
Major Collier
Capt. J.D. Young
Capt. A.E. Vanderpump
Capt. J.E. West
Capt. Munro
Lieut. Watson
Lieut. Johnstone
Lieut. McIntosh
Lieut. Cherry
Lieut. Bryan
Lieut. J.L. Evans
Lieut. J. Kavanaugh
Lieut. I. Vipond
Capt. Rutherford
Lieut. Cluff
Capt. Maples
Lieut. Lane
Lieut. E.C. Whitehead
Lieut. R. Carleton
Lieut. B.F. Beaubier
Fincher
Lieut. Beaver
Lieut. McCool
Lieut. A.P. Milk
Lieut. Joseph Hardy
Lieut. K. Spencer
Lieut. J. Faulkner

| | |
|-------------------|---------------------------------------|
| | Lieut. F. Keall |
| | 181st Battalion |
| | 181st Brandon Overseas Battalion Band |
| | A. Gov. Lines 108th |
| | No. 13 Platoon 108th Battalion |
| | 184th Battalion |
| | 34th Fort Garry |
| | 100th Battalion |
| | 214th Battalion |
| | 108th Signallers |
| | Stretcher Bearer Section 108th |
| | Machine Gun Section 108th Battalion |
| Subject Access: | 181st Brandon Overseas Battalion |
| | armed forces |
| | military personnel |
| | barracks |
| | public ceremonies |
| | downtown |
| | historic sites |
| | railroads |
| | military services |
| | parades |
| | regional parks |
| | passenger trains |
| | Veterans |
| | railway stations |
| | train stations |
| | restaurants |
| | food services |
| | war |
| | World War I |
| | World War One |
| | First World War |
| | The Great War |
| Storage Location: | T: drive/shared 02/web photos |



Promotion

<http://archives.brandonu.ca/en/permalink/descriptions13581>

Part Of: CKX fonds
Creator: CKX
Description Level: Item
Series Number: P
Item Number: 11-2010.P36j
Accession Number: 11-2010
GMD: graphic
Date Range: after 1954
Physical Description: 5" x 4" (b/w)
Material Details: Negative

Custodial History:

See fonds level of the CKX records for custodial history.

Scope and Content:

Image of a photo of a group of men with their signatures.

Name Access: CKX
John S. Wallace
Harold Roberts
John Gilbert
Henry Stothard
Subject Access: building exteriors
persons
business and professional people
ckx staff
broadcasting
photographs
Storage Location: CKX fonds - 2010 accessions

Images



8th Street and Rosser Avenue intersection

<http://archives.brandonu.ca/en/permalink/descriptions13701>



Part Of: Fred McGuinness collection

Description Level: Item

Series Number: McG 9

Item Number: 20-2009.11

Accession Number: 20-2009

GMD: graphic

Date Range: [1906]

Physical Description: 6.5" x 4.25" (b/w)

Material Details: on matting

Physical Condition: Photograph is scratched and has been glued to a backing board that has warped over time

Scope and Content:

Photograph shows street view of intersection of the 000 block of 8th Street and Rosser Avenue. Horse and buggies are travelling on both roads. Businesses on the east side of 8th Street from Pacific to Rosser Avenues are clearly visible and include: a Lunch Room (likely Aagaard's Lunch Counter), the Hotel Imperial Annex, Liverpool House (a boarding house), R.S. Thompson and Company Real Estate Office (Land Office), a barber shop (likely J. Coulter's), Frank Gowen photography studio, and Fleming's Drug Store. A possible street fair is in progress on Rosser Avenue. One man is surrounded by a crowd adjacent to the Fleming Block, another man stands on a soap box in the middle of the intersection, while a third man is standing behind a booth. Building construction appears to be happening on the west corner of 7th Street and Rosser Avenue.

Notes: Writing on the front of the photograph matting reads: 296. One photograph (20-2009.12) is glued above and two others are glued on the reverse side. Page appears to be from a photo album.

Name Access: Fleming Block

Fleming's Drug Store

Frank Gowen Photographer

Liverpool House

Hotel Imperial Annex

8th Street

Rosser Avenue

Aagaard's

R.S. Thompson

8th Street Bridge

Subject Access: Street scene
 Transportation
 downtown
 storefronts
 store exteriors
 hotels
 boarding houses
 barber shops
 restaurants
 druggists
 photographers
 bridge
 horses
 dogs
 land agents

Storage Location: RG 5 photograph storage drawer 2 (hanging photos)

Images



Street scene 8th Street in winter

<http://archives.brandonu.ca/en/permalink/descriptions13703>

Part Of: Fred McGuinness collection

Description Level: Item

Series Number: McG 9

Item Number: 20-2009.13

Accession Number: 20-2009

GMD: graphic

Date Range: 1906

Physical Description: 4.25" x 3.25" (b/w)

Material Details: on matting

Physical Condition: Photograph has been glued to a backing board that has warped over time

History /

Biographical:

On 16 November 1906, Manitoba was hit by a severe winter storm that began that Thursday evening and extended through the weekend. The Brandon Daily Sun ("Storm Extends Over a Large Territory," 17 Nov. 1906, 1) reported that rail and telegraph services had been disrupted, country roads were impassable, and business in town was at a stand still. Following the weekend, the daily reported the blizzard was one of the greatest in recent memory. CPR trains had been caught in drifts by Carberry and an express car had caught fire and was destroyed ("Worst Storm in Many Years," Brandon Daily Sun, 19 Nov. 1906, 1).

Scope and Content:

Photograph shows street view of intersection of the 000 block of 8th Street and Rosser Avenue in the winter. Businesses on the east side of 8th Street from Pacific to Rosser Avenues are clearly visible and include: a Lunch Room (likely Aagaard's Lunch Counter), the Hotel Imperial Annex, Liverpool House (a boarding house), R.S. Thompson and Company Real Estate Office (Land Office), a barber shop (likely J. Coulter's), Frank Gowen photography studio. Fleming's Drug Store on the corner of 8th Street and Rosser Avenue has been replaced by the Bank of Hamilton. The Imperial Hotel is visible on the west side of 8th Street. The 8th Street Bridge is visible in the background.

Notes: Writing on the front of the photograph matting reads: 338, November 1906. Page appears to be from a photo album. The photograph appears to be taken from the interior of a building on the southwest corner of 8th Street and Rosser Avenue.

Name Access: Fleming Block
Frank Gowen Photographer
Liverpool House
Hotel Imperial Annex
8th Street
Rosser Avenue
Aagaard's
R.S. Thompson
8th Street Bridge
Bank of Hamilton
Imperial Hotel

Subject Access: Street scene
downtown
storefronts
store exteriors
hotels
boarding houses
barber shops
restaurants
druggists
photographers
bridge
banks
winter
land agents

Storage Location: RG 5 photograph storage drawer 2 (hanging photos)



Street scene 8th Street in winter

<http://archives.brandonu.ca/en/permalink/descriptions13704>

| | |
|-----------------------|--|
| Part Of: | Fred McGuinness collection |
| Description Level: | Item |
| Series Number: | McG 9 |
| Item Number: | 20-2009.14 |
| Accession Number: | 20-2009 |
| GMD: | graphic |
| Date Range: | 1906 |
| Physical Description: | 4.25" x 3.25" (b/w) |
| Material Details: | on matting |
| Physical Condition: | Photograph has been glued to a backing board that has warped over time |

History /

Biographical:

On 16 November 1906, Manitoba was hit by a severe winter storm that began that Thursday evening and extended through the weekend. The Brandon Daily Sun ("Storm Extends Over a Large Territory," 17 Nov. 1906, 1) reported that rail and telegraph services had been disrupted, country roads were impassable, and business in town was at a stand still. Following the weekend, the daily reported the blizzard was one of the greatest in recent memory. CPR trains had been caught in drifts by Carberry and an express car had caught fire and was destroyed ("Worst Storm in Many Years," Brandon Daily Sun, 19 Nov. 1906, 1).

Scope and Content:

Photograph shows street view of intersection of the 000 block of 8th Street and Rosser Avenue in the winter. Businesses on the east side of 8th Street from Pacific to Rosser Avenues are clearly visible and include: a Lunch Room (likely Aagaard's Lunch Counter), the Hotel Imperial Annex, Liverpool House (a boarding house), R.S. Thompson and Company Real Estate Office (Land Office), a barber shop (likely J. Coulter's), Frank Gowen photography studio. Fleming's Drug Store on the corner of 8th Street and Rosser Avenue has been replaced by the Bank of Hamilton. The Imperial Hotel is visible on the west side of 8th Street. The 8th Street Bridge is visible in the background. Men in winter coats and hats are crossing the street at the intersection. A horse-drawn sleigh is parked on 8th Street.

Notes: Writing on the front of the photograph matting reads: 340, after the storm November 1906. Page appears to be from a photo album. The photograph appears to be taken from the interior of a building on the southwest corner of 8th Street and Rosser Avenue.

Name Access: Fleming Block
Frank Gowen Photographer
Liverpool House
Hotel Imperial Annex
8th Street
Rosser Avenue
Aagaard's
R.S. Thompson
8th Street Bridge
Bank of Hamilton
Imperial Hotel

Subject Access: Street scene
downtown
storefronts
store exteriors
hotels
boarding houses
barber shops
restaurants
druggists
photographers
bridges
banks
winter
Transportation
sleighs
storms
land agents

Storage Location: RG 5 photograph storage drawer 2 (hanging photos)

Images





8th Street and Rosser Avenue intersection

<http://archives.brandonu.ca/en/permalink/descriptions13768>

| | |
|-----------------------|---|
| Part Of: | Fred McGuinness collection |
| Description Level: | Item |
| Series Number: | McG 9 |
| Item Number: | 20-2009.79 |
| Accession Number: | 20-2009 |
| GMD: | graphic |
| Date Range: | [1906] |
| Physical Description: | 4.25" x 3.25" (b/w) |
| Material Details: | on matting |
| Physical Condition: | Photograph is scratched and has been glued to a backing board that has warped over time |

Scope and Content:

Photograph shows street view of the northeast intersection of the 000 block of 8th Street and Rosser Avenue. Horse and buggies are parked along the east side of 8th Street. Businesses on the east side of 8th Street from Pacific to Rosser Avenues are clearly visible and include: a Lunch Room (likely Aagaard's Lunch Counter), the Hotel Imperial Annex, Liverpool House (a boarding house), R.S. Thompson and Company Real Estate Office (Land Office), a barber shop (likely J. Coulter's), Frank Gowen photography studio, and Fleming's Drug Store. A possible street fair is in progress on Rosser Avenue. One man is standing on a soap box and is surrounded by a crowd in the middle of 8th Street. Another man can be seen standing behind a booth on the northwest street corner. Building construction appears to be happening on the west corner of 8th Street and Rosser Avenue.

| | |
|--------|---|
| Notes: | Writing on the front of the photograph matting reads: 297. One photograph (20-2009.80) is glued below the photograph. Another photograph is glued on the reverse side. Page appears to be from a photo album. |
|--------|---|

| | |
|--------------|--------------------------|
| Name Access: | Fleming Block |
| | Fleming's Drug Store |
| | Frank Gowen Photographer |
| | Liverpool House |
| | Hotel Imperial Annex |
| | 8th Street |
| | Rosser Avenue |
| | Aagaard's |
| | R.S. Thompson |
| | 8th Street Bridge |

Subject Access: Street scene
 Transportation
 downtown
 storefronts
 store exteriors
 hotels
 boarding houses
 barber shops
 restaurants
 druggists
 photographers
 bridge
 horses
 dogs
 buggies

Storage Location: RG 5 photograph storage drawer 2 (hanging photos)

Images





Aerial view of Brandon postcard

<http://archives.brandonu.ca/en/permalink/descriptions13867>

Part Of: Fred McGuinness collection
Creator: Photographer: R.J. "Bob" Snazel
Description Level: Item
Series Number: McG 9
Item Number: 20-2009.177
Accession Number: 20-2009
GMD: graphic
Date Range: 1970
Physical Description: 3.5" x 6" (colour)
Material Details: postcard

Scope and Content:

Postcard shows an aerial view of the city of Brandon

Notes: Writing on the back of the postcard reads: No. 10. Brandon, Manitoba, Canada / Aerial View of Brandon / Distributed by Clements Drug Store / Brandon, Manitoba, Canada / Photos by: R.J. "Bob" Snazel. / Printed by: D.W. Friesen & Sons Ltd. Altona, Manitoba, Canada. The postcard is addressed to Mr. F.A. Rosser and is postmarked Brandon 30 May 1970. A 6-cent Queen Elizabeth red postage stamp portraying various modes of the transportation. The stamp has been cancelled with a postmark that reads "Help Retarded Children."

Name Access: City of Brandon

Subject Access: aerial photographs
aerial views

Repro Restriction: Canadian Copyright restrictions apply. Consult the Archivist.

Storage Location: RG 5 photograph storage drawer 2 (hanging photos)

Arrangement:

From 20-2009 #1 File 13 Sunbeams

Images





Twin Pines Motel postcard

<http://archives.brandonu.ca/en/permalink/descriptions13868>

Part Of: Fred McGuinness collection

Creator: Photographer: Joe Fartak

Description Level: Item

Series Number: McG 9

Item Number: 20-2009.178

Accession Number: 20-2009

GMD: graphic

Date Range: 1970

Physical Description: 3.5" x 6" (colour)

Material Details: postcard

Scope and Content:

Postcard shows an exterior view of the Twin Pines Motel

Notes: Writing on the back of the postcard reads: Twin Pines Motel & Restaurant / Brandon, Manitoba, Canada / Located at 10th Street & Queens Avenue / 40 Fully modern units with bath & showers, T. / Kichenettes, winter plug-ins, Ample parking. / For reservations call.... / 30717-C Color Photo by Joe Fartak / Color Productions Ltd., Box 1243, Regina, Sask. The postcard is addressed to Mr. F.A. Rosser and is postmarked Brandon 06 June 1970. A 6-cent Queen Elizabeth red postage stamp portraying various modes of the transportation.

Name Access: City of Brandon

Subject Access: aerial photographs
aerial views

Brandon business buildings & facilities after 1940

Storage Location: RG 5 photograph storage drawer 2 (hanging photos)

Arrangement:

From 20-2009 #1 File 13 Sunbeams

Images





Christmas Tree Farm - aerial view

<http://archives.brandonu.ca/en/permalink/descriptions13964>

Part Of: Fred McGuinness collection

Description Level: Item

Series Number: McG 9

Item Number: 1-2015.36

Accession Number: 1-2015

GMD: graphic

Date Range: [2009]

Physical Description: 11" x 8.5" (colour)

Material Details: reproduction

Scope and Content:

Colour photocopy shows an aerial view of the Fred McGuinness property - Christmas Tree Farm - on section 17.

Name Access: Christmas Tree Farm

Subject Access: residences

aerial photographs

farms

Storage Location: McGuinness oversize storage drawer (1-2015)

Arrangement:

From RR #3 family letters

Images





Site services building construction

<http://archives.brandonu.ca/en/permalink/descriptions14358>

Part Of: Brandon University Photograph Collection

Creator: Photographer: Tom Donkersloot

Description Level: Item

Series Number: 2.12

Item Number: BUPC 2.12.27

GMD: graphic

Date Range: May 4, 1971

Physical Description: 4.25" x 3.25" (b/w)

History /

Biographical:

Donkersloot began working at Brandon University in 1970/1971 as the Clerk of Works. From 1973 until his retirement, he was the Director of Physical Plant.

The Site Services building was built in 1971.

Custodial History:

Photograph was taken by Tom Donkersloot during construction and stored in albums in the Physical Plant H-Hut until they were transferred to the McKee Archives by Doug Duncalf in May 2008.

Scope and Content:

Photograph shows construction of Brandon University's Site Services Building located on Louise Avenue at the corner of 20th Street. Also visible are McMaster Hall, Flora Cowan Women's Residence and the John R. Brodie Science Centre. Photograph is looking east/northeast from approximately 21st Street.

Notes: Donkersloot recorded the date and time each photograph was taken on the back of the photos.

Images





Site services building construction

<http://archives.brandonu.ca/en/permalink/descriptions14359>

Part Of: Brandon University Photograph Collection

Creator: Photographer: Tom Donkersloot

Description Level: Item

Series Number: 2.12

Item Number: BUPC 2.12.28

GMD: graphic

Date Range: May 4, 1971

Physical Description: 4.25" x 3.25" (b/w)

History /

Biographical:

Donkersloot began working at Brandon University in 1970/1971 as the Clerk of Works. From 1973 until his retirement, he was the Director of Physical Plant.

The Site Services Building was built in 1971.

Custodial History:

Photograph was taken by Tom Donkersloot during construction and stored in albums in the Physical Plant H-Hut until they were transferred to the McKee Archives by Doug Duncalf in May 2008.

Scope and Content:

Photograph shows construction of Brandon University's Site Services Building located on Louise Avenue at the corner of 20th Street. Also visible are McMaster Hall and part of Darrach Hall. Photograph is looking northeast.

Notes: Donkersloot recorded the date and time each photograph was taken on the back of the photos.

Images





Site services building construction

<http://archives.brandonu.ca/en/permalink/descriptions14360>

Part Of: Brandon University Photograph Collection

Creator: Photographer: Tom Donkersloot

Description Level: Item

Series Number: 2.12

Item Number: BUPC 2.12.29

GMD: graphic

Date Range: May 4, 1971

Physical Description: 4.25" x 3.25" (b/w)

History /

Biographical:

Donkersloot began working at Brandon University in 1970/1971 as the Clerk of Works. From 1973 until his retirement, he was the Director of Physical Plant.

The Site Services Building was built in 1971.

Custodial History:

Photograph was taken by Tom Donkersloot during construction and stored in albums in the Physical Plant H-Hut until they were transferred to the McKee Archives by Doug Duncalf in May 2008.

Scope and Content:

Photograph shows construction of Brandon University's Site Services Building located on Louise Avenue at the corner of 20th Street. Photograph is looking northwest.

Notes: Donkersloot recorded the date and time each photograph was taken on the back of the photos.

Images





Andrew Mutter interview

<http://archives.brandonu.ca/en/permalink/descriptions14509>

Part Of: Westman Oral History collection

Description Level: Item

Item Number: OH161.Mut

Accession Number: 35-1998

GMD: sound recordings

Date Range: November 9, 1982

Physical Description: 1 audio cassette [00:39:44]

History /

Biographical:

Andrew Frederick "Fred" Mutter was born on January 7, 1913 in Brandon, MB. He was educated in Brandon, including at Brandon College. From 1942-1945, Fred served with the RCAF overseas. Fred returned to Brandon after the war, where he joined the family run grocery store, Mutter Brothers. He continued to operate the business until deciding to close in April 1975. In 1986, the contents of the store were donated by the Assiniboine Historical Society to the Daly House Museum. Fred never married. Fred Mutter died on July 3, 1984 in Brandon, MB. He is buried at Brandon Municipal Cemetery.

Custodial History:

As part of the Westman Oral History Collection, this collection was accessioned by the McKee Archives in 1998. The original tapes from the Westman Oral History project were deposited in the Brandon Public Library. Copies of these originals were made by Margaret Pollex of the Brandon University Language Lab at the request of Eileen McFadden, University Archivist in the early 1990s. These copies compose the collection held in the McKee Archives.

Scope and Content:

Item is an audiocassette tape containing an interview with Fred Mutter about the history of Mutter Brothers store. The interviewer is Hazel Rose.

Notes: History/bio information from the records and Mutter's obituary.
Description by Christy Henry.

Language Note: English

Conservation: Preservation copy made 2021 (R. Hess)

Audio Tracks



Wayne Andrews

<http://archives.brandonu.ca/en/permalink/descriptions2117>

Part Of: Brandon University Photograph Collection
Description Level: Item
Series Number: 8
Item Number: 8.A.3
GMD: graphic
Date Range: late 1960s
Physical Description: 2.5" x 3.5" (b/w)
Scope and Content:
Portrait of Wayne Andrews (Psychology Department).



Steven Chua

<http://archives.brandonu.ca/en/permalink/descriptions2165>

Part Of: Brandon University Photograph Collection
Description Level: Item
Series Number: 8
Item Number: 8.C.6
GMD: graphic
Date Range: 1990
Physical Description: 3.5" x 5" (b/w)
Scope and Content:
Photograph of Brandon University student Steven Chua.



Kenneth Nichols

<http://archives.brandonu.ca/en/permalink/descriptions2374>

Part Of: Brandon University Photograph Collection

Description Level: Item

Series Number: 8

Item Number: 8.N.5

GMD: graphic

Date Range: c. 1980

Physical Description: 8" x 10" (b/w)


History /

Biographical:

Nichols taught in the School of Music from 1962-1996.

Scope and Content:

Photograph of Ken Nichols playing the piano.



Andrew Lloyd Dulmage


<http://archives.brandonu.ca/en/permalink/descriptions2575>

Part Of: Brandon University Photograph Collection
Creator: Photographer: Terence J. Fowler
Description Level: Item
Series Number: 9
Item Number: BUPC 9.26
GMD: graphic
Date Range: c. 1970
Physical Description: 11" x 14" (b/w)
Scope and Content:

Portrait of Andrew Lloyd Dulmage, President of Brandon University from 1970 to 1977.

Name Access: Andrew Lloyd Dulmage
Dulmage
Subject Access: president
Portrait
Storage Range: Oversize drawer 4

Images





Aerial view: Brandon University campus

<http://archives.brandonu.ca/en/permalink/descriptions2576>

Part Of: Brandon University Photograph Collection

Description Level: Item

Series Number: 9

Item Number: BUPC 9.36

GMD: graphic

Date Range: September 21, 1999

Physical Description: 11" x 14" (colour)

History /

Biographical:

The photograph was taken for the Centennial of Brandon College/University.

Scope and Content:

Aerial photograph taken looking southwest from approximately the northeast corner of Princess Avenue and 17th Street. The entire campus, as well as a number of residential streets are visible.

Notes: Negative is located with the photograph

Subject Access: campus buildings
aerial photographs
aerial photography
aerial views
cityscapes

Storage Range: Oversized drawer 4

Images





Aerial view - Brandon University campus

<http://archives.brandonu.ca/en/permalink/descriptions7989>

Part Of: Brandon University Photograph collection
Creator: Photograph commissioned by Brandon University and taken by Yourview Aerial Scenics Ltd.

Description Level: Item
Series Number: 2.1
Item Number: BUPC 2.1.55
GMD: graphic
Date Range: c. 2000
Physical Description: 6" x 4" (colour)

Scope and Content:

View is southwest from approximately 16th Street between Princess and Rosser Avenues. Photograph shows the Brandon University campus, as well as surrounding residential blocks, including Flemming, J.R. Reid and Vincent Massey schools.

Subject Access: aerial photographs
campus photographs
campus buildings
Brandon streets

Images

