

# S. J. McKee Archives



## Texaco opening (highways 10 & 1)

<http://archives.brandonu.ca/en/permalink/descriptions12989>

Part Of: CKX fonds  
Creator: CKX  
Description Level: Item  
Series Number: T  
Item Number: 11-2010.T18b  
Accession Number: 11-2010  
GMD: graphic  
Date Range: after 1954  
Physical Description: 5" x 4" (b/w)  
Material Details: Negative  
Custodial History:

See fonds level of the CKX records for custodial history.

### Scope and Content:

Image of a radio d.j. in a Texaco service station.

Name Access: CKX  
Texaco  
Subject Access: service stations  
persons  
businesses  
broadcasting equipment  
broadcasters  
Storage Location: CKX fonds - 2010 accessions

## Images





## Texaco opening (highways 10 & 1)

<http://archives.brandonu.ca/en/permalink/descriptions12990>

Part Of: CKX fonds  
 Creator: CKX  
 Description Level: Item  
 Series Number: T  
 Item Number: 11-2010.T18a  
 Accession Number: 11-2010  
 GMD: graphic  
 Date Range: after 1954  
 Physical Description: 5" x 4" (b/w)  
 Material Details: Negative  
 Custodial History:

See fonds level of the CKX records for custodial history.

### Scope and Content:

Image of a man in front of a Texaco service station.

Name Access: CKX  
 Texaco  
 Subject Access: service stations  
 persons  
 businesses  
 broadcasting equipment  
 broadcasters  
 cars  
 Storage Location: CKX fonds - 2010 accessions

## Images



## Sewer pipe installation along 700 block of Rosser Avenue

<http://archives.brandonu.ca/en/permalink/descriptions13736>

Part Of: Fred McGuinness collection  
 Description Level: Item  
 Series Number: McG 9

Item Number: 20-2009.46  
Accession Number: 20-2009  
GMD: graphic  
Date Range: ca. 1906  
Physical Description: 6.5" x 4.25" (b/w)  
Material Details: on matting  
Physical Condition: Photographs have been glued to a backing board that has warped over time

Scope and Content:

Photograph shows street view of north side of Rosser Avenue, primarily the 700 block, along which sewer pipe is being laid. Visible buildings and businesses include: The Fleming Block with Lowes Brothers Clothing and Manitoba Farmers Hedge and Wire Fence Company, the Beaubier Block and its Empire Hotel, A.M. Percival (a grocer), the Brandon Hardware Company (600 block), and the Arlington Hotel (500 block) are visible along the north side of the avenue. The Bank of Hamilton Building is on the southeast corner of 8th Street and Rosser Avenue.

Notes: Writing on the front of the photograph matting reads: 290. Page appears to be from a photo album.

Name Access: Fleming Block  
Empire Hotel  
D.W. Beaubier Block  
A.M. Percival  
Brandon Hardware Company  
Arlington Hotel  
Lowes Brothers Clothing

Subject Access: Street scene  
downtown  
grocers  
storefronts  
building exteriors  
sewage  
construction

Storage Location: RG 5 photograph storage drawer 2 (hanging photos)

## Images

---



Rosser Avenue, north side 900 block



<http://archives.brandonu.ca/en/permalink/descriptions13799>

Part Of: Fred McGuinness collection

Description Level: Item

Series Number: McG 9

Item Number: 20-2009.108

Accession Number: 20-2009

GMD: graphic

Date Range: 1882

Physical Description: 7.25" x 4.25" (b/w)

Material Details: On matting

Physical Condition: Photograph has pen markings and publishing mark-up notes on front and back of matting

Scope and Content:

Photograph shows the north side of the 900-block of Rosser Avenue, facing west from 9th Street. All the shops appear to be woodframed buildings; the sidewalk has yet to be installed and wooden planks have been laid down in front of the shops. Visible storefronts include: (left to right): Leask & Rose, general merchants (at the 11th Street intersect); Fortier & Bucke - Manufacturers' Agents and CPR Express Co.; The New Era - real estate office; Imperial Bank of Canada; Durand & Macdonald Law Office, T.D. McLean - jeweller; Deacon & Hooper - grocers; and J. Barker Vosburgh - Surgeon & Dentist. The building in the foreground has Rosser Avenue and 9th Street street signs affixed above the entrance to the building. A chuckwagon is parked in front of Fortier & Bucke.

Notes: Writing on the front of the photograph reads: Brandon.

Name Access: Rosser Avenue

Leask & Rose

Fortier & Bucke Commision Agents

The New Era

Imperial Bank of Canada

T.D. McLean

W.A. McDonald soliciter

J. Barker Vosburgh

Deacon & Hooper

9th Street

Subject Access: Brandon business buildings & facilities before 1940  
store exteriors  
street scenes  
jewellers  
jewelry stores  
jewelry stores  
signs and signboards  
grocery stores  
general stores  
banks  
surgeons  
dentists  
lawyers  
grocery trade  
hardware stores  
wagons

Storage Location: McGuinness oversize storage drawer (1-2015)

Related Material: Lawrence Stuckey collection 1-2002.3.1C18

## Images

---



## Drifts No. 1 Highway Brandon postcard

<http://archives.brandonu.ca/en/permalink/descriptions13935>

Part Of: Fred McGuinness collection

Creator: Photograph by: Jerrett Photo

Description Level: Item

Series Number: McG 9

Item Number: 1-2015.7

Accession Number: 1-2015

GMD: graphic

Date Range: [1931-1958]

Physical Description: 3.5" x 5.5" (b/w)

Material Details: postcard

Scope and Content:

Photograph shows a snowdrift along TransCanada Highway No.1 that has been plowed through. The highway is two-lanes.

Notes: Writing on the back of the photograph reads: AZO Postcard

Name Access: Jerrett Photo

Trans-Canada Highway

Trans Canada Highway

Subject Access: highways

storms

winter

Storage Location: RG 5 photograph storage drawer 2 (hanging photos)

Arrangement:

From loose photos, funny trunk

## Images

---



Part  
of Highway  
Clearing



## Syndicate Block fire 1916

<http://archives.brandonu.ca/en/permalink/descriptions13999>

Part Of: Fred McGuinness collection  
Description Level: Item  
Series Number: McG 9  
Item Number: 1-2015.69  
Accession Number: 1-2015  
GMD: graphic  
Date Range: 1916  
Physical Description: 4.25" x 2.5" (b/w)  
Physical Condition: Photograph has hole in bottom right corner  
Custodial History:

Photograph was given to Fred McGuinness by Linda Bilkoski (nee Lepard) of Lac du Bonnet, MB.

### Scope and Content:

Photograph shows the remains of the Syndicate Block after the fire in January 1916. The building is situated on the southwest corner of Seventh Street and Rosser Avenue. Ice from the firefighting process covers the building. The tailor shop J.S. Laughton & Son (701 Rosser Avenue) can be seen on the north side of Rosser Avenue.

Name Access: 7th Street  
Syndicate Block  
J.S. Laughton & Son  
Rosser Avenue  
Subject Access: fires  
building exteriors  
Brandon business buildings & facilities before 1940  
Storage Location: RG 5 photograph storage drawer 2 (hanging photos)  
Arrangement:  
McG 4.1 File 27

## Images

---



## Medicine Hat Exhibition and Stampede - Parade Day 1

<http://archives.brandonu.ca/en/permalink/descriptions14142>

Part Of: Fred McGuinness collection



Creator: Photographer: Howard Heid, Medicine Hat News  
Description Level: Item  
Series Number: McG 9  
Item Number: 1-2015.211  
Accession Number: 1-2015  
GMD: graphic  
Date Range: 1962  
Physical Description: 10" x 8" (b/w)

#### History /

#### Biographical:

The Medicine Hat Exhibition and Stampede Parade Day was held on Thursday, July 19, 1962, at 9:30 a.m. The local newspaper reported that approximately 24,000 people were in attendance to see parade marshal Rod Ashburner leading 175 entries consisting of 90 floats, 75 horses, and 10 bands. There were 19 parade categories eligible for \$12,000 in prize money and included: junior and senior cowboys and cowgirls; fancy and Shetland ponies; sulky class open; comic, commercial, industrial and organizational floats; decorated cars; special ranch class; 4-H Clubs; and a non-competitive class.

The parade route started at Second St. and Allowance Ave., from Second St. to Ash Ave., north on Ash to First St. SE., from First St. S.E. to Fourth Ave., south to Second St. to South Railway St., south on South Railway St. to Third St., with a finish at McLeod Trail. A route map was published in the Medicine Hat News the day before the parade.

Aerial photographs of the parade were taken by Medicine Hat News photographer Howard Heid (1930-2005) from the private helicopter of John Bourn. Bourn was a pilot from Woodville, Wisconsin, who chartered his four-seater helicopter for sight-seers at exhibitions and stampedes across the county.

(Sources: Pat Currie, "Let 'Er Go!," Medicine Hat News, 19 July 1962,1; Harald Gunderson, "'Eye in the Sky' Best Parade View," Medicine Hat News, 19 July 1962,1; "Parade Starts at 9:30 Sharp," 18 July 1962)

#### Scope and Content:

Photograph shows an aerial view of the Medicine Hat Exhibition and Stampede Parade route, with a focus on Second Street SE. A residential area showing homes with extensive backyard gardens can be seen. The South Saskatchewan River can be seen on the right of the photograph.

Notes: This photograph shows the neighbourhood before rezoning and commercial development.

Name Access: Medicine Hat  
South Saskatchewan River

Subject Access: parades  
floats  
aerial photography  
aerial views  
street scenes  
gardens

Repro Restriction: Subject to Canadian Copyright Law

Storage Location: RG 5 photograph storage drawer 2 (hanging photos)

#### Arrangement:

BR #3 Family photos

### Images





## Christmas Tree Farm negative set 1, frames 0 to 26

<http://archives.brandonu.ca/en/permalink/descriptions14180>

Part Of: Fred McGuinness collection

Description Level: Item

Series Number: McG 9

Item Number: 1-2015.249

Accession Number: 1-2015

GMD: graphic

Date Range: [1980s-1990s]

Physical Description: 1.5" x 1.5" (b/w)

Material Details: negatives

History /

Biographical:

Fred McGuinness is popularly known for his work as the prairie essayist for CBC Radio's Morningside with Peter Gzowski, a position he held for 17 years. Many of McGuinness' Morningside essays were autobiographical in nature. He often reported about life on Christmas Tree Farm, a section of land where he and his wife, Christine, built their dream home in the late 1970s. The couple planted a Christmas tree farm on the property and Christine maintained an extensive kitchen garden, while Fred tended honey bees. Life on the farm made its way into radiobroadcasts, Neighborly News columns, and the book "Letters from Section 17: A Collection of Morningside Essays" (Winnipeg: Great Plains Publishing, 1999).

Scope and Content:

Set consists of 27 negatives showing different views of the McGuinness property, Christmas Tree Farm, Section 17

Name Access: Christmas Tree Farm

Section 17

Subject Access: residences

farms

trees

Storage Location: RG 5 photograph storage drawer 2 (hanging photos)

Arrangement:

RR #8 photos

## Images





## Strathcona Block, H.Lamontagne & Co.

<http://archives.brandonu.ca/en/permalink/descriptions14255>

Part Of: Joseph H. Hughes collection  
Creator: Photographer: Frank Gowen, Brandon  
Description Level: Item  
Series Number: 3-1997.1  
Item Number: 3-1997.1.64  
Accession Number: 3-1997  
Other Numbers: Hughes #64  
GMD: graphic  
Date Range: 1905  
Physical Description: 7.5" x 9.5" (b/w)  
Material Details: on matting  
Physical Condition: Mat is water stained, emulsive side is stained

### Scope and Content:

Photograph shows the recently constructed Strathcona Block. H. Lamontagne & Co. Ltd., Wholesale, occupies the ground floor. Scaffolding is suspended from the north side of the building. Buildings have yet to be erected to the north and south sides of the Strathcona Block.

Notes: Back of photograph is stamped: Hughes & Co. Ltd., 1009 Princess Ave., Brandon, Man.


Name Access: Strathcona Block  
H. Lamontagne & Co.

Subject Access: Brandon business buildings & facilities before 1940  
street scenes  
portraits

Storage Location: Hughes oversize drawer

## Images

---





## Brandon Building Movers (1)

<http://archives.brandonu.ca/en/permalink/descriptions14262>

Part Of: Fred McGuinness collection

Description Level: Item

Series Number: McG 9

Item Number: 1-2015.282

Accession Number: 1-2015

GMD: graphic

Date Range: [1980s]

Physical Description: 1.5 " x 1.5" (colour)

Material Details: negative

### Scope and Content:

Photograph shows two men with a Brandon Building Movers truck as they prepare to move a building.

Name Access: Brandon Building Movers

Subject Access: Transportation Manitoba

Storage Location: RG 5 photograph storage drawer 2 (hanging photos)

### Arrangement:

Cigar boxes

## Images

---





## Curtis block - Baldur, MB

<http://archives.brandonu.ca/en/permalink/descriptions14401>

Part Of: James Wall collection

Description Level: Item

Series Number: Box 2

Item Number: 12-2004.8

Accession Number: 12-2004

GMD: graphic

Date Range: [1900-1904]

Physical Description: 5.6" x 4" (b/w)

Material Details: On matting (7.5" x 5.6")

Physical Condition: good

History /

Biographical:

The Curtis Block was built in 1900, possibly by Fred Stevens.

Custodial History:

See collection level description for the James Douglas Wall collection.

Scope and Content:

Image of the Curtis Block in Baldur, MB. The Victoria Hall, for public performances, was located on the upper floor. A group of men, one holding a hockey stick, and a dog are standing in front of the street entrance to the building.

Subject Access: rural images

Storage Location: 2004 accessions

## Images

---





## Fowler block - Baldur, MB

<http://archives.brandonu.ca/en/permalink/descriptions14402>

Part Of: James Wall collection  
Description Level: Item  
Series Number: Box 2  
Item Number: 12-2004.9  
Accession Number: 12-2004  
GMD: graphic  
Date Range: [1900-1904]  
Physical Description: 5.5" x 4" (b/w)  
Material Details: On matting (6.4" x 4.25")  
Physical Condition: good

### History /

#### Biographical:

The Fowler Block in Baldur, MB was built in 1899 by Alex Fowler.

#### Custodial History:

See collection level description for the James Douglas Wall collection.

#### Scope and Content:

Image of the Fowler Block in Baldur, MB. On the left is a shoe and harness shop owned and operated by the Fowlers from 1899-1978. On the right is J. Smith & Co. Merchants, a grocery and dry goods store. As of 2000, a grocery store still occupied the premises. Men are standing in front of the entrance to the two stores.

Subject Access: rural images  
Storage Location: 2004 accessions

## Images

---





## New Pool at #1 and #10

<http://archives.brandonu.ca/en/permalink/descriptions14615>

Part Of: John Everitt collection

Description Level: Item

Item Number: JCE-0005

GMD: graphic

Date Range: November 1983

Material Details: Kodachrome slide

History /

Biographical:

Operated as Pool A, this wooden grain elevator was built by Manitoba Pool Elevators between 1983 and 1984. It was closed by 2007 and demolished by 2008.

Custodial History:

Slide was in the possession of John Everitt before its donation to the SJ McKee Archives in 2007.

Scope and Content:

Item is an image of the new Manitoba Pool Elevator at Brandon, MB, under construction. The elevator was located at highways #1 and #10.

Notes: History/bio information:  
<http://www.mhs.mb.ca/docs/sites/brandonelevator2.shtml>

Repro Restriction: The SJ McKee Archives is the copyright holder for the John Everitt collection and as such is providing access to the John Everitt slide collection for educational and research purposes only. To publish, copy or otherwise use these images, written permission must be obtained from the SJ McKee Archives. Any issues arising from the use of an item is the responsibility of the persons desiring to use the item, as is the securing of any necessary permissions for use.


Arrangement:

Original order. Box 1 - Section Man Pool 1

## Images

---





## New Pool from #1

<http://archives.brandonu.ca/en/permalink/descriptions14617>

Part Of: John Everitt collection

Description Level: Item

Item Number: JCE-0011

GMD: graphic

Date Range: April 1984

Material Details: Kodachrome slide

History /

Biographical:

Operated as Pool A, this wooden grain elevator was built by Manitoba Pool Elevators between 1983 and 1984. It was closed by 2007 and demolished by 2008.

Custodial History:

Slide was in the possession of John Everitt before its donation to the SJ McKee Archives in 2007.

Scope and Content:

Item is an image of the new Manitoba Pool Elevator at Brandon, MB as seen from #1 highway.

Notes: History/bio

information:<http://www.mhs.mb.ca/docs/sites/brandonelevator2.shtml>

Repro Restriction:


The SJ McKee Archives is the copyright holder for the John Everitt collection and as such is providing access to the John Everitt slide collection for educational and research purposes only. To publish, copy or otherwise use these images, written permission must be obtained from the SJ McKee Archives. Any issues arising from the use of an item is the responsibility of the persons desiring to use the item, as is the securing of any necessary permissions for use.

Arrangement:

Original order. Box 1 - Section Man Pool 1

## Images

---







## Scott Block (with clock tower), Virden, Manitoba

<http://archives.brandonu.ca/en/permalink/descriptions10373>

Part Of: RG 11 Lawrence Stuckey fonds

Creator: L.A. Stuckey

Description Level: Item

Series Number: 3.3

Item Number: 1-2002.3.3.CPR[44]

Accession Number: 1-2002

GMD: graphic

Date Range: November 22, 1979

Physical Description: 2.25" x 2.25" (b/w)

Material Details: Negative

Custodial History:

For custodial history see the collection level description of the Lawrence Stuckey collection.

Scope and Content:

Image of the Scott block (with clock tower), at Virden, Manitoba, taken along the CPR Broadview substation rail lines.

Name Access: Virden, Manitoba

CPR Broadview substation

Subject Access: railways

public buildings

Buildings

Repro Restriction: The McKee Archives is the copyright holder of the Stuckey materials.

Storage Location: Lawrence Stuckey collection

### Images

---





## Town Hall (Scott block), Virden, Manitoba

<http://archives.brandonu.ca/en/permalink/descriptions10374>

Part Of: RG 11 Lawrence Stuckey fonds

Creator: L.A. Stuckey

Description Level: Item

Series Number: 3.3

Item Number: 1-2002.3.3.CPR[45a]

Accession Number: 1-2002

GMD: graphic

Date Range: February 21, 1982

Physical Description: 2.25" x 2.25" (b/w)

Material Details: Negative

### Custodial History:

For custodial history see the collection level description of the Lawrence Stuckey collection.

### Scope and Content:

Image of the town hall (Scott block), at Virden, Manitoba, taken along the CPR Broadview substation rail lines.

Name Access: Virden, Manitoba

CPR Broadview substation

Subject Access: railways

public buildings

Buildings

Repro Restriction: The McKee Archives is the copyright holder of the Stuckey materials.

Storage Location: Lawrence Stuckey collection

### Arrangement:

[Mr. Stuckey put two negatives in same envelope. We have separated them and numbered them (45a) and (45b)].

## Images

---





## Town Hall (Scott block), Virden, Manitoba

<http://archives.brandonu.ca/en/permalink/descriptions10375>

Part Of: RG 11 Lawrence Stuckey fonds

Creator: L.A. Stuckey

Description Level: Item

Series Number: 3.3

Item Number: 1-2002.3.3.CPR[45b]

Accession Number: 1-2002

GMD: graphic

Date Range: February 21, 1982

Physical Description: 2.25" x 2.25" (b/w)

Material Details: Negative

### Custodial History:

For custodial history see the collection level description of the Lawrence Stuckey collection.

### Scope and Content:

Image of the town hall (Scott block), at Virden, Manitoba, taken along the CPR Broadview substation rail lines.

Name Access: Virden, Manitoba

CPR Broadview substation

Subject Access: railways

public buildings

Buildings

Repro Restriction: The McKee Archives is the copyright holder of the Stuckey materials.

Storage Location: Lawrence Stuckey collection

### Arrangement:

[Mr. Stuckey put two negatives in same envelope. We have separated them and numbered them (45a) and (45b)].

## Images

---





## Town Hall (Scott block), Virden, Manitoba

<http://archives.brandonu.ca/en/permalink/descriptions10376>

Part Of: RG 11 Lawrence Stuckey fonds

Creator: L.A. Stuckey

Description Level: Item

Series Number: 3.3

Item Number: 1-2002.3.3.CPR[45b]

Accession Number: 1-2002

GMD: graphic

Date Range: February 21, 1982

Physical Description: 2.25" x 2.25" (b/w)

Material Details: Negative

### Custodial History:

For custodial history see the collection level description of the Lawrence Stuckey collection.

### Scope and Content:

Image of the town hall (Scott block), at Virden, Manitoba, taken along the CPR Broadview substation rail lines.

Name Access: Virden, Manitoba

CPR Broadview substation

Subject Access: railways

public buildings

Buildings

Repro Restriction: The McKee Archives is the copyright holder of the Stuckey materials.

Storage Location: Lawrence Stuckey collection

### Arrangement:

[Mr. Stuckey put two negatives in same envelope. We have separated them and numbered them (45a) and (45b)].

## Images

---





## Church, Smart, Manitoba (2 miles north, 1 mile east of)

<http://archives.brandonu.ca/en/permalink/descriptions10454>

Part Of: RG 11 Lawrence Stuckey fonds  
Creator: L.A. Stuckey  
Description Level: Item  
Series Number: 3.3  
Item Number: 1-2002.3.3.CNR[149a]  
Accession Number: 1-2002  
GMD: graphic  
Date Range: December 19, 1978; August 4, 1979  
Physical Description: 2.25" x 2.25" (b/w)  
Material Details: Negative

### History /

#### Biographical:

Stuckey's notes: St. George's, Elton district, built 1901.

#### Custodial History:

For custodial history see the collection level description of the Lawrence Stuckey collection.

#### Scope and Content:

Image of a church at Smart, Manitoba (2 miles north, 1 mile east), taken along the CNR mainline, Rivers substation.

Name Access: CNR  
Smart, Manitoba  
Subject Access: railways  
Church buildings/Churches

Repro Restriction: The McKee Archives is the copyright holder of the Stuckey materials.  
Storage Location: Lawrence Stuckey collection

#### Arrangement:

[Mr. Stuckey put three negatives in same envelope. We have separated them and numbered them (149a) to (149c)].

## Images

---





## Church, Smart, Manitoba (2 miles north, 1 mile east of)

<http://archives.brandonu.ca/en/permalink/descriptions10455>

Part Of: RG 11 Lawrence Stuckey fonds  
Creator: L.A. Stuckey  
Description Level: Item  
Series Number: 3.3  
Item Number: 1-2002.3.3.CNR[149c]  
Accession Number: 1-2002  
GMD: graphic  
Date Range: December 19, 1978; August 4, 1979  
Physical Description: 2.25" x 2.25" (b/w)  
Material Details: Negative

### History /

#### Biographical:

Stuckey's notes: St. George's, Elton district, built 1901.

#### Custodial History:

For custodial history see the collection level description of the Lawrence Stuckey collection.

#### Scope and Content:

Image of a church at Smart, Manitoba (2 miles north, 1 mile east), taken along the CNR mainline, Rivers substation.

Name Access: CNR  
Smart, Manitoba  
Subject Access: railways  
Church buildings/Churches  
Repro Restriction: The McKee Archives is the copyright holder of the Stuckey materials.  
Storage Location: Lawrence Stuckey collection

#### Arrangement:

[Mr. Stuckey put three negatives in same envelope. We have separated them and numbered them (149a) to (149c)].

## Images

---

