

# S. J. McKee Archives



## RG 5 Western Manitoba Manuscript Collection

<http://archives.brandonu.ca/en/permalink/descriptions4722>

Part Of: RG 5 Western Manitoba Manuscript Collection

Description Level: Fonds

Fonds Number: RG 5

GMD: multiple media

History /

Biographical:

This record group was artificially created in January 2007 by Tom Mitchell and Christy Henry of the McKee Archives.

Scope and Content:

The record group consists of various fonds and collections concerned with the political, cultural, social, and educational life of western Manitoba. See the Subject Access field for a list of titles.

Notes: Description written by Christy Henry (2007).

Subject Access: Joseph H. Hughes

Canadian Federation of University Women

Verna Gamey

Brandon Cinema Club

Birtle Indian Residential School

Brandon Assisted Passage Association

Binscarth Women's Institute

Griswold School District

Manitoba School Trustees Regional Association

Riverbank/Berbank Red Cross

A.C. Miller

C.J. Barnes

David Sommerville Charleson

Southwest A Region Manitoba Women's Institute

Berbank Ladies Aid

Berbank Church

Blyth Protestant School District #471

Crown Protestant School District #184

Ward Watson

Laurie V. Smith

Marion Doig

Elm Creek/Wingham Branch United Farmers of Manitoba

Roseland Church

Fairfax United Church

Humesville & Forest Women's Missionary Society

Manitoba & Forest Women's Missionary Society  
Chater Protestant School District  
William Wallace  
United Grain Growers  
G.R. Rowe  
Cecil Herbert Edward Johnston  
Western Manitoba Centennial Auditorium  
Brandon Art Club  
James Duncan McGregor  
Stephan Adolph Magnacca  
Harry "Hap" Fraser  
Leslie Victor Robson  
Bertha School District #861  
Manitoba Genealogical Society  
Brandon Golf & Country Club  
Keystone Centre Development and Construction  
Manitoba Elevator Company  
B.J. Hales  
Brandon Council of Women  
Westman Oral History  
Mildred (Mollie) Kellet  
Gerald McKinney  
Janet Donnelly  
Minnedosa OddFellows  
Basswood OddFellows  
Archibald E. Wilson  
Audrey Silvius  
Western Manitoba Philharmonic Choir  
Lawrence Stuckey  
Minnedosa Women's Institute  
Clanwilliam Women's Institute  
Cordova Women's Institute  
Crocus Women's Institute  
Rathwell Women's Institute  
Strathclair Women's Institute  
Manitoba Women's Institute  
Brandon Business & Professional Women's Club  
Minnedosa Business & Professional Women's Club  
Neepawa Business & Professional Women's Club  
Brandon Women's Musical Club  
International Toastmistress Club - Land O'Lakes Region  
Fred McGuinness  
Reg Forbes  
Jack Stothard  
Janet Louisa May More  
William J. Birtles

Ruby Miles  
Manitoba Action Committee on the Status of Women  
Canadian Union of Public Employees  
Brandon & District Labour Council (CLC)  
Westman Multi-Cultural Council  
Westman Coalition on Equality Rights  
Martin Kavanagh  
James Buckley  
James Douglas Wall  
Brandon Women's Institute  
Trillium Business & Professional Women's Club  
Westridge Senior Citizens  
Kodaly in Manitoba  
WARUCC - Western Association of Registrars of the Universities and  
Colleges of Canada  
Margaret Laurence Endowment  
Douglas Women's Institute  
Albert Angus Murray McPherson  
Edward Walker  
Alexander MacPhail  
Inventory of Archival Material in Western Manitoba Project  
Greenway Fair  
Brandon Hills Busy Bees  
Prairie Horizons Toastmistress Club  
Grand Valley School District #206  
Douglas Brolund  
Norma Laird  
Brandon Square Dancing Club  
Tully McKenzie  
  
Basswood School District  
Anna Enns  
Frank Robb  
Bankburn School District  
John Crawford  
J.C. Cousins  
William Ridley Sheridan Wade  
Mary Schwalm  
Robert (Bert) Lane  
Ross Hume  
Quincy H. Martinson  
Helen Dutka  
Dorothy Frances Davidson  
Brandon Sno-Goers Snowmobile Club  
Brandon Folk, Music & Art Society, Inc.  
Baker family

Brandon Daily Sun microfilm  
Western Manitoba Home Economic Association  
Hubert Weidenhamer  
Len Evans  
Henry Hlady  
Delta Kappa Gamma Society International  
Westman Recycling Council  
Herbert Goodland

Storage Location: RG 5 Western Manitoba Manuscript Collection

Storage Range: RG 5 Western Manitoba Manuscript Collection

Arrangement:

The fonds and collections in RG 5 Western Manitoba Manuscript collection have been arranged primarily by accession number.



## Brandon University convocation (audio visual) - May 1988

<http://archives.brandonu.ca/en/permalink/descriptions4753>

Part Of: Brandon University Photograph Collection

Creator: Morris Studios - Brandon

Description Level: Item

Series Number: 13

File Number: 13.1.11

Item Number: 13.1.11

GMD: multiple media

Date Range: 1988

Scope and Content:

Brandon University 77th convocation AM (May 28, 1988)

88-BUC-80A

Time: 62:00

tape end - Pres. and Chancellor standing (back to camera) ready to greet class of 38/48 -  
audio applause to fade - video 10 to 15 sec. overlap

Storage Location: Brandon University photograph collection  
Series 13: Videos

Related Material: Morris Predinchuck series (convocation photographs) in the Brandon University photograph collection.



## Joseph H. Hughes collection

<http://archives.brandonu.ca/en/permalink/descriptions4805>

Other Title Info: J.H. Hughes, J.H. Hughes & Company, Hughes and Atkinson Lumber & Grain, Hughes & Atkinson Co., Hughes and Long, Hughes and Patrick, Hughes and Kennedy Lumber Merchants.

Part Of: RG 5 Western Manitoba Manuscript Collection  
Description Level: Collection  
Accession Number: 3-1997, 1-2008, 6-2009  
GMD: multiple media  
Date Range: 1886-1960  
Physical Description: 4 m textual records  
84 photographs

History /  
Biographical:

Joseph Henry Hughes was born in London, Ontario on April 14, 1857, son of Joseph C. Hughes and Jane McAndless. His family farmed in Middlesex County until they retired to Brandon, MB. Huges received his education in Middlesex County then went on to attend the Toronto Normal School in 1874. He tuaght for only a short time in 1875 before going into business as a general merchant in Iderton, Ontario.

Hughes moved to Brandon, MB in 1882 and from 1882 to 1906 was engaged in the lumber business with yards in Rat Portage and Brandon and later with mills on Rainy River. His buisness partner was T.H. Patrick from 1882-1896. T.T. Atkinson was a partner in the business from 1882 until early 1888, running the company's lumber camp in the Rainy River Valley. Atkinson was replaced by a Mr. Kennedy in 1888. After disposing of the mills in 1901, Hughes & Company operated as a lumber dealer until 1908 when the lumber business was sold to Rat Portage Lumber Co., whose operations in Brandon were located on 10th Street between Rosser and Princess Avenues.

Thereafter, Hughes & Company focused on real estate, owning most of the property between 10th and 11th Streets, Rosser and Princess Avenues. The company built rental property and residences in Brandon, including the Strathcona Block on 10th Street and Hughes (Lorne) Terrace on Lorne Avenue. During this period Hughes & Company was also involved in insurance and farming, buying farmland in south eastern Saskatchewan and Manitoba for lease and sale.

Hughes was a city alderman for four years, dedicating himself mostly towards improvements to the city pertaining to electrical generation, water supply and the development of the streetcar franchise. In 1911, he resigned from City Council to stand as a successful candidate for mayor. He held this position for only one year, 1913-1914. During this period Hughes, along with other prominent citizens, set up the Patriotic Fund to help look after the dependents of those going off to fight in World War I. Hughes served as chairman of the project until his death in late 1917.

In addition to his role as a prominent city businessman, Hughes was also deeply involved in the First Methodist Church, and a member of the Independent Order of OddFellows (I.O.O.F.) and the Masonic Lodge.

Joseph Henry Hughes was survived by his wife Anna Maria Hughes, whom he married in 1993, and their daughters: Alma and May (Mrs. Wilfred C. Hughes and Mrs. Charles Leemnnis) and Ruth, and their sons Percy and Harley.

Upon J.H. Hughes' death in 1917, management of the company was taken over by Willard C. Hughes, who died in 1964. Following his death the company was administered on behalf of Alma Hughes by Barry Hughes, a Winnipeg lawyer and distant relative. The company remained active in real estate and property managment, as well as farming and oil, until the early 1990s when following the death of Alma Hughes and her daughter Anna, the company was liquidated.

#### Custodial History:

The records in the Joseph H. Hughes fonds were held in two locations prior to their donation to the McKee Archives. Family related records, including paintings by Anna Hughes, music scores, photographs and various parchments, were stored at the family residence, Lorne Terrace (133-137 Lorne Avenue Brandon, MB). The balance of the records, being the records of Hughes & Co. as the firm came to be known, were stored on the fourth floor of the Alexander Block, also known as the Hughes Block, on the west side of 10th Street just south of Princess Avenue. In the early 1990s a decision was taken by Barry Hughes, who had succeeded Willard Hughes as the President of the company, to sell Hughes & Co. Hughes directed Joe Perry, the Brandon manager of Hughes & Co. to donate the records of the Hughes family and Hughes & Co. to Brandon University. Perry supervised the transfer of the records from Lorne Terrace and the Alexander Block to Brandon University. Initially the records were located in the Physical Plant H-Hut, they were then transferred to the Brandon University Steam Plant. The family records were transferred to the Archives in 1997, while the company records remained in the Steam Plant until January 2007 when some of the records were transferred to the Archives. The remainder of the records were moved to a storage facility on 20th Street.

#### Scope and Content:

The Joseph H. Hughes collection is divided into three series, including: (1) Photographs; (2) Edwardian music sheets; and (3) Hughes & Co. business records.

Notes: CAIN No. 202617. The Brandon Sun, August 6th, 1917 contains a report on the death of J.H. Hughes.

Subject Access: Hughes and Company  
Neepawa Salt Works  
Patriotic Fund  
Brandon  
Churchill  
S.S. Warkworth  
Wheat City Business College Hockey Team  
Brandon Board of Trade and Civics  
Power Committee  
electrical transmission line  
Royal North West Mounted Police  
Soldiers Re-Settlement Board  
Gordon McKay building  
interned prisoners  
World War I  
Winnipeg General Strike  
Teamsters Strike  
Souirs  
Rat Portage  
Rainy River  
Daly and Coldwell  
W.A. Robinson

Finding Aid: Inventory for Accession 1-2008.

Storage Location: 2008 accessions  
Oversize storage drawers

Storage Range: 2008 accessions  
Oversize storage drawers

Related Material: A large body of unprocessed records of Hughes and Co. are held in the McKee Archives.



## Art Gallery of Southwestern Manitoba fonds

<http://archives.brandonu.ca/en/permalink/descriptions4857>

Part Of: RG 5 Western Manitoba Manuscript Collection

Description Level: Collection

Accession Number: 2-1998; 3-2001

GMD: multiple media

Date Range: 1904-1993; predominant 1960-1970

Physical Description: 1.2 m

History /

Biographical:

The Brandon Art Club was founded in November 1907, and operated in an art studio on the top floor of the Brandon College Women's Residence. The club appears to have been the creation of Miss. H. Hancock, who became the Director of the Department of Art at Brandon College c. 1907. The club moved to larger facilities made available at the First Methodist Church; the organization remained there until sometime during the Great War when the club relocated to St. Paul's Presbyterian Church and then in 1921, to the Prince Edward Hotel. The club's first public art exhibitions were held at the Prince Edward Hotel. Art classes were held for the first time in 1928. In 1968, the Brandon Art Club merged with the Allied Arts Center, which had been formed in 1959. The Allied Arts Center was located at 1036 Louise Avenue. In April 1984, the Allied Arts Center was moved to new facilities at the Arts Center of Western Manitoba located at 638 Princess Avenue. In 1989, it was renamed the Art Gallery of Southwestern Manitoba, and began to function as a "professional, regional art gallery." The Art Gallery of Southwestern Manitoba relocated to 2-710 Rosser Ave. c. 2001.

Custodial History:

These records were created at different times between 1907 and 1993, and remained in the possession of the administration of the above mentioned organizations until May 2001, when they were donated to the McKee Archives.

Scope and Content:

Fonds contains administrative records, minutes, personal files, correspondence, newsletters, photographs, summaries of collections and exhibits, scrapbooks, programs, submitted papers, and other miscellaneous records. All are a record of the growth and evolution of the Art Club, its administration, and of the art community in Brandon.

Notes: CAIN No. 202584

Subject Access: H. Hancock

Brandon Allied Arts Council

Art Gallery of Southwestern Manitoba

Brandon College

Storage Location: 1998 accessions

Storage Range: 1998 accessions

Related Material: The A.E. McKenzie Company fonds (RG 3 MG 1, 1.3) located in the McKee Archives contains some records, primarily correspondence and minutes, relating to the Brandon Allied Arts Council.



## Margaret Menzies collection

<http://archives.brandonu.ca/en/permalink/descriptions12723>



Part Of: MG 4 Brandon University Students

Description Level: Collection

Accession Number: 13-2012

GMD: multiple media

Date Range: 1959-2007; predominant 1983-2001

Physical Description: 18 cm textual records  
1 photograph

#### History /

##### Biographical:

Margaret Menzies was born on July 30th, 1920, at a family farm located in Oakburn, Manitoba. She grew up on the family farm and attended school in both Oakburn and Shoal Lake. She married Donald Menzies on June 4th, 1941. Together they had four children. In 1959, the family moved to Brandon, Manitoba, where they lived for the rest of their lives.

Margaret Menzies was a longtime and active member of the International Toastmistress Club (ITC), and was also involved in the Consumers Association of Canada, Seniors for Seniors, as well as being a member of the Liberal Party of Canada and the Central United Church. Menzies did not graduate from high school in her early years, but managed to continue her education and receive a bachelor of arts degree from Brandon University at the age of 70.

Margaret Menzies passed away on June 9th, 2012.

##### Custodial History:

Records in the collection were brought to the S.J McKee Archives on July 13, 2012, by Gerald Brown, on behalf of the family of Margaret Menzies.

##### Scope and Content:

Collection contains of two scrapbooks created by Margaret Menzies. The scrapbooks contain various cards, itinerary's, and other documents associated with Menzies' membership in the International Toastmistress Club. The items in the scrapbooks date from the mid 1980's to the late 1990's.

Also included in the collection are four local history books. The first is a 100 year history of the town of Oakburn, Manitoba, from 1870 to 1970, published during celebrations of Manitoba's centennial in 1970. Next is a book about the history of the town of Shoal Lake, Manitoba, which was published in 1959 on the 50th anniversary of the founding of the town of Shoal Lake in 1909. The last two books are the first and second volumes of Ripples on the Lake, which cover the history of the Shoal Lake municipality from 1884. The first volume covers the first 100 years of the history of the Shoal Lake region, being published in 1984. The second volume was published in 2007, covering the history of Shoal Lake since 1984, as well as including new information that was not published in the 1984 version of the book.

Finally, the collection contains one photograph of Margaret Menzies receiving her bachelor of arts degree from Peter Hordern, dean of arts of Brandon University.

Notes: Biographical information provided by obituary entry in the Brandon Sun, June 16, 2012. Description by Tyler Warren (October 2012).

Name Access: Shoal Lake  
Oakburn  
International Toastmistress Club  
Urban Acres Toastmistress Club

Subject Access:        women's organizations  
                              public relations  
                              Leadership  
                              communication  
                              local histories  
Storage Range:        2012 accessions  
Related Material:     International Toastmistress Club-Land O' Lakes Region fonds (15-2002)



## Dorothy Cox collection

<http://archives.brandonu.ca/en/permalink/descriptions12724>

Part Of:                RG 5 Western Manitoba Manuscript Collection  
Description Level:    Collection  
Accession Number:    11-2012  
GMD:                  multiple media  
Date Range:           1878-1970  
Physical Description: 17 cm textual records  
                             4 color photographs  
Physical Condition:   Cover of Young School minute book is moderately damaged, but pages  
                             are in good condition with only minor water damage and a few ripped  
                             pages.

### History /

#### Biographical:

Dorothy Cox (nee Frost) moved from Elm Creek to Justice in 1946 to work as a schoolteacher. In 1948, she married Laval Cox and together they had four children: Larry, Herd, Rosalie and Heather.

In 1949, Dorothy and Laval purchased Gibb Gillespie's PSV business and began hauling grain, cattle and agricultural equipment. Dorothy went back to teaching in 1959, first at Justice and then Elton Collegiate. After retiring from teaching in 1978, Dorothy started a greenhouse, which operated for 21 years.

All six members of the Cox family were active in community events and organizations. Dorothy was involved in establishing the baby band in 1951; her sons Larry and Herb were members. Along with Laval, Dorothy was a leader of the Cubs in 1955-1956 and again in 1958-1959. Laval was the leader of the local hockey club in 1958, and of a bible study group in 1960. Larry, Herb and Rosalie were avid skaters in 1960-64. Heather and Rosalie were enrolled in senior grades of Sunday school in 1970.

#### Custodial History:

Records were collected by Dorothy Cox, a resident of Justice, over a number of years. She donated them to the McKee Archives on April 4, 2012.

#### Scope and Content:

Collection consists of records related to the history of the Justice district. It includes a history of the Justice Church (1910-1970); minute and expense books for the Justice Hockey Club (1949-1966); a minute and expense book for Young Protestant School (1884-1898); a copy of the Justice 100th Anniversary community history (2009); and four color photographs of Justice Church.

Notes:	History/Bio information taken from the content of the collection. Description by James Heaman (2012).
Name Access:	Justice, MB
Subject Access:	churches local histories Hockey
Repro Restriction:	Church photos taken in 1970 are subject to Canadian copyright restrictions, which researchers are required to comply with.
Related Material:	Lawrence Stuckey fonds 1-2002 (photographs of Justice school, church, elevator and houses)



## Lovstrom Block F - summary

<http://archives.brandonu.ca/en/permalink/descriptions12617>

Part Of: RG 7 Beverley Nicholson fonds

Description Level: Sub-series

Series Number: 3.7

Accession Number: 1-2010

GMD: multiple media

Date Range: 1988

History /

Biographical:

In 1988 four 1m2 units were excavated in this Block F. The forest cover is identical to that of Block E, with an open oak forest with a light understory of saskatoon, hazelnut, poison ivy and sarsaparilla.

Underneath the litter mat (Ah) is a shallow, 15-20 cm "A" horizon of dark grey/brown silty loam with a high representation of pebble size clasts. The glacial clays, encountered at 20 cm below surface, consist of a matrix of light tan sandy clays containing rounded pebble to cobble size rocks.

The recoveries from this block consisted of a few ceramics, including Vickers Focus rim sherds, four lithic tools and a number of small bison bone fragments. There was no discernible cultural stratigraphy in the four 1m2 units and the limited deposits of bone, ceramics and lithics were dispersed randomly throughout the 25 cm of cultural matrix. The lithic materials frequencies were similar to those in Block E with local cherts and KRF being the most abundant categories. A small amount of fire-cracked rock and a few large identifiable bison bones were recovered – all distributed randomly with little evidence for any pattern of clustering.

No RC dates.

### Scope and Content:

Sub-sub-sub series contains: Summary information of field methodology, number and co-ordinates of excavations, personnel and their staff position; Field journals are daily records of recoveries, features and activities at the site; Site records include excavation level and unit summaries, feature sheets, profiles; sample records and maps; Artifact catalogues are lists and identifications of all artifacts recovered; Photographs are of excavation units, features, the landscape and personnel.

Name Access: Lovstrom Block F - summary

Subject Access: Archaeology  
Lovstrom locale  
Lovstrom Block F



## Lovstrom Block F - site co-ordinates

<http://archives.brandonu.ca/en/permalink/descriptions12618>

Part Of: RG 7 Beverley Nicholson fonds

Description Level: sub sub sub series

Series Number: 3.7.1.1

Accession Number: 1-2010

GMD: multiple media

Date Range: 1988

Material Details: Field journals have been scanned in multi-page PDF files. Artifact catalogues are PDF files in spreadsheet format. Photographs are in jpeg format.

### History /

#### Biographical:

Large scale excavations of four block sites took place in 1988 under the direction of Bev Nicholson with Ian Kuijt as crew chief. Block F consisted of 4 excavation units.

#### Scope and Content:

Sub-sub-sub series contains: Summary information of field methodology, number and co-ordinates of excavations, personnel and their staff position.

Name Access: Lovstrom Block F - site co-ordinates

Subject Access: Archaeology  
Lovstrom locale  
Lovstrom Block F

## Documents

ABC W & L Lovstrom Locale DP-4  
3.7.1 Lovstrom Block F  
3.7.1.1 Summary Information

Large scale excavations of four block sites took place in 1988 under the direction of Bev Nicholson with Ian Kuijt as crew chief.

Block F consisted of four excavation units. The serials shown were established as follows, subsequent serials with the exception of 1988/1989 were used in further complete excavations.

Excavation	Original Code	Catalogue Code	Crew
1988	1988/1988	1988/1988	Philip M.
1989	1989/1989	1989/1989	Thompson/Neil/Thompson
1990	1990/1990	1990/1990	Neil/Philip/Thompson
1991	1991/1991	1991/1991	Philip M.

3.7.1.1\_Sum.pdf

 Read PDF

 Download PDF



## Lovstrom Block G 1988 - summary

<http://archives.brandonu.ca/en/permalink/descriptions12628>

Part Of: RG 7 Beverley Nicholson fonds

Description Level: Sub-series

Series Number: 3.8

Accession Number: 1-2010

GMD: multiple media

Date Range: 1988

History /

Biographical:

In 1988 four units were excavated in Block G. The vegetation is similar to other areas in the locale with an open oak forest with a light understory of saskatoon, hazelnut, poison ivy and sarsaparilla.

Excavations recovered artifacts between 0 cm – 15 cm b.s. The cultural deposits are very shallow and it is quite possible that what appears to be a single occupation may in fact represent multiple occupation compressed deposits as a result of deflation or the lack of sedimentation in this raised area. This latter view is supported by the ceramics which appear to be a mixture of Blackduck and Vickers Focus wares.

The frequency and distribution of cultural material from block G contrasts with that of other sites in the locale. While the diagnostic materials are similar, the nature of the background debris and the associated lithic assemblage suggests that this area was utilized for a different set of activities.

Unlike Blocks E and H, there is very little in the way of ceramics, fire-cracked rock or bison bone, yet a significant amount of lithic debitage and six Plains/Prairie Side-notched projectile points were recovered. No unifaces or scrapers were recovered. This may be an area where activities such as manufacture and hafting of projectile points; hunting activities, butchering and refuse disposal took place.


No RC dates were taken.

### Scope and Content:

Sub-sub-sub series contains: Summary information of field methodology, number and co-ordinates of excavations, personnel and their staff position; Field journals are daily records of recoveries, features and activities at the site; Site records include excavation level and unit summaries, feature sheets, profiles; sample records and maps; Artifact catalogues are lists and identifications of all artifacts recovered; Photographs are of excavation units, features, the landscape and personnel.

Name Access: Lovstrom Block G 1988 - summary

Subject Access: Archaeology  
Lovstrom locale  
Lovstrom Block G



## Lovstrom Block G 1988 - site co-ordinates

<http://archives.brandonu.ca/en/permalink/descriptions12629>

Part Of: RG 7 Beverley Nicholson fonds  
Description Level: sub sub sub series  
Series Number: 3.8.1.1  
Accession Number: 1-2010  
GMD: multiple media  
Date Range: 1988  
Material Details: Field journals have been scanned in multi-page PDF files. Artifact catalogues are PDF files in spreadsheet format. Photographs are in jpeg format.

### History /

#### Biographical:

Large scale excavations of four block sites took place in 1988 under the direction of Bev Nicholson with Ian Kuijt as crew chief. Block G consisted of 4 excavation units.

#### Scope and Content:

Sub-sub-sub series contains: Summary information of field methodology, number and co-ordinates of excavations, personnel and their staff position.

Name Access: Lovstrom Block  
G 1988 - site co-ordinates

Subject Access: Archaeology  
Lovstrom locale  
Lovstrom Block G

## Documents

---





## Lovstrom Block H - summary

<http://archives.brandonu.ca/en/permalink/descriptions12638>

Part Of: RG 7 Beverley Nicholson fonds

Description Level: Sub-series

Series Number: 3.9

Accession Number: 1-2010

GMD: multiple media

Date Range: 1988 - 1991

History /

Biographical:

The vegetation in block H is similar to other areas in the locale with an open oak forest with a light understory of saskatoon, hazelnut, poison ivy and sarsaparilla.

The excavations of the eight 1m<sup>2</sup> units in 1988 resulted in the recovery of over 650 ceramic fragments including 20 rim sherds from at least four vessels, a grooved maul, fire-cracked rock, lithic debitage and a reworked Avonlea projectile point. A large amount of bison bone, including a number of axial elements and a fragmented skull were also recovered.

Based on the 1988 recoveries at the site further excavations took place in 1991. Nine excavation units were opened next to the previous excavations. Another 250 ceramic sherds were recovered in 1991. Nine vessels have been identified based on rim sherds. Vickers Focus and Woodland vessels have been identified and two vessels similar to Scattered Village Complex were recovered.

The lithic material assemblage is intermediate between Blocks G and E with KRF being the most frequent material category followed by local cherts.

Two features, a hearth and a curvilinear arrangement of rock were recovered. The high numbers of ceramic fragments suggests a habitation area, rather than hunting or butchering behavior. However, the separation of occupations at the site is difficult to establish and there may be different uses of the site by successive occupations.

Radiocarbon dates from this block indicate two occupations separated in time by some 300 years. XU 181 – 405/110 BP and XU 184 – 780/110 BP.

Scope and Content:

Sub-series has been divided into sub sub series including: Lovstrom Block H 1988 and Lovstrom Block H 1991.

Name Access: Lovstrom Block H - summary

Subject Access: Archaeology  
Lovstrom locale  
Lovstrom Block H







## Lovstrom Block E 1991

<http://archives.brandonu.ca/en/permalink/descriptions12655>

Part Of: RG 7 Beverley Nicholson fonds  
Description Level: Sub sub series  
Series Number: 3.6.3  
Accession Number: 1-2010  
GMD: multiple media  
Date Range: 1991  
Material Details: Field journals have been scanned in multi-page PDF files. Artifact catalogues are PDF files in spreadsheet format. Photographs are in jpeg format.

### History /

#### Biographical:

Excavations took place in block E in 1987 and 1988 with 21 units opened. Ten further units were excavated in 1991 as part of the Brandon University Archaeological Field School, directed by Dr. Nicholson with Brett Waddell as crew chief and Theresa Hill as field assistant.

In 1991 a hearth was identified in Block E as well as a cluster of spoil dirt piles believed to represent material from a pit feature identified in the 1988 excavations. The pit feature is believed to be related to the recovery of clay that may have been used to build ceramic vessels.

Stratigraphic evidence of distinct activity areas at successive depths and radiocarbon dates indicate at least three occupations (380 BP, 700 BP and 860 B P). Three identified activity clusters occur stratigraphically, supporting these dated occupations.

Large numbers of lithics were recovered, forming an assemblage dominated by SRC and KRF with lesser amounts of porcellanite and quartzite. The upper occupation contained some Tongue River Silicified Sediment (TRSS). Eight Prairie Side-Notched points were recovered as well as a lunate biface and an end scraper. Fragments from a grey soapstone tube were also recovered.

#### Scope and Content:

Sub-sub-sub series contains: Summary information of field methodology, number and co-ordinates of excavations, personnel and their staff position; Field journals are daily records of recoveries, features and activities at the site; Site records include excavation level and unit summaries, feature sheets, profiles; sample records and maps; Artifact catalogues are lists and identifications of all artifacts recovered; Photographs are of excavation units, features, the landscape and personnel.

Name Access: Lovstrom Block E 1991  
Subject Access: Archaeology  
Lovstrom locale  
Lovstrom Block E



## Lovstrom Block E 1991 - site co-ordinates

<http://archives.brandonu.ca/en/permalink/descriptions12656>

Part Of: RG 7 Beverley Nicholson fonds

Description Level: sub sub sub series

Series Number: 3.6.3.1

Accession Number: 1-2010

GMD: multiple media

Date Range: 1991

Material Details: Field journals have been scanned in multi-page PDF files. Artifact catalogues are PDF files in spreadsheet format. Photographs are in jpeg format.

### History /

#### Biographical:

Large scale excavations of two block sites took place in 1988 under the direction of Bev Nicholson with Brett Waddell as crew chief and Theresa Hill as assistant. Block E consisted of 10 additional excavation units.

#### Scope and Content:


Sub-sub-sub series contains: Summary information of field methodology, number and co-ordinates of excavations, personnel and their staff position.

Name Access: Lovstrom Block E 1991 - site co-ordinates

Subject Access: Archaeology  
Lovstrom locale  
Lovstrom Block E

## Documents

3.6.3.1\_Summary.pdf

 Read PDF

 Download PDF



## Crepeelee site 2007

<http://archives.brandonu.ca/en/permalink/descriptions11772>

Part Of: RG 7 Beverley Nicholson fonds  
Description Level: Sub sub series  
Series Number: 1.2.4  
Accession Number: 1-2010  
GMD: multiple media  
Date Range: 2007  
Material Details: Field journals have been scanned in multi-page PDF files. Artifact catalogues are PDF files in spreadsheet format. Photographs are in jpeg format.

### History /

#### Biographical:

The Crepeelee site was identified from the results of the Casselman survey and excavated in 2003, 2004 and 2005.

In 2007 the Brandon University Archaeology Field School was held at the Crepeelee site in the Crepeelee locale. Denise Ens instructed the school with Kate Decter & Jessica MacKenzie assistants.

Seventeen units were excavated XU30 - 46. Faunal (animal bone), lithics, fire cracked rock, diagnostic lithics and ceramics were recovered from the site. There are over 3050 records in the catalogue.

### Scope and Content:

Sub-sub-sub series contains: Summary information of field methodology, number and co-ordinates of excavations, personnel and their staff position; Field journals are daily records of recoveries, features and activities at the site; Site records include excavation level and unit summaries, feature sheets, profiles; sample records and maps; Artifact catalogues are lists and identifications of all artifacts recovered; Photographs are of excavation units, features, the landscape and personnel.

Name Access: Crepeelee site 2007  
Subject Access: Archaeology  
Crepeelee locale  
Crepeelee site DiMe-29  
Crepeelee site 2007



## Crepeelee site 2008 - summary information

<http://archives.brandonu.ca/en/permalink/descriptions11773>

Part Of: RG 7 Beverley Nicholson fonds  
Description Level: sub sub sub series  
Series Number: 1.2.5.1  
Accession Number: 1-2010  
GMD: multiple media  
Date Range: 2008

Material Details: Field journals have been scanned in multi-page PDF files. Artifact catalogues are PDF files in spreadsheet format. Photographs are in jpeg format.

History /

Biographical:

The Crepeele site was identified from the results of the Casselman survey and excavated in 2003, 2004, 2005 and 2007.

In 2005 and 2007 the Brandon University Archaeology Field School was held at the Crepeele site in the Crepeele locale.

In 2008 a small crew returned to the site to gather further samples and verify profiles. Three units (XU 50, 51 and 52) were excavated with faunal (animal bone), lithics, fire cracked rock, diagnostic lithics and ceramics recovered from the site. There are 455 records in the artifact catalogue.

Scope and Content:

Sub-sub-sub series contains: Summary information of field methodology, number and co-ordinates of excavations, personnel and their staff position.

Name Access: Crepeele site 2008 - summary information

Subject Access: Archaeology  
Crepeele locale  
Crepeele site DiMe-29  
Crepeele site 2008

## Documents


---


ABC 10.1 Crepeele Locale  
1.2.1 Crepeele Site DiMe-29  
1.2.2 Crepeele 2008  
1.2.2.1 Summary Information

Excavator: Ben Nicholson with Crew of Bill Fay, Andrew Lane & Kim Thornton		
Excavation Unit	Excavation Coordinates	Excavator
XU 50	5110N 75W	Kim Thornton & Bill Fay
XU 51	5110N 75W	Andrew Lane & Ben Nicholson
XU 52	5110N 75W	Andrew Lane

Gridlines 100m x 100m, units 17-41 & 51 were also excavated in 2008

1.2.5.1\_C08\_summary.pdf

 Read PDF

 Download PDF



## Crepeelee site 2007 - field journals

<http://archives.brandonu.ca/en/permalink/descriptions11774>

Part Of: RG 7 Beverley Nicholson fonds  
Description Level: sub sub sub series  
Series Number: 1.2.4.2  
Accession Number: 1-2010  
GMD: multiple media  
Date Range: 2007  
Material Details: Field journals have been scanned in multi-page PDF files.

### History /

#### Biographical:

In 2007 the Brandon University Archaeology Field School was held at the Crepeelee site in the Crepeelee locale. Denise Ens instructed the school with Kate Decter & Jessica MacKenzie assistants.

Seventeen units were excavated XU30 - 46. Faunal (animal bone), lithics, fire cracked rock, diagnostic lithics and ceramics were recovered from the site. There are over 3050 records in the catalogue.

#### Scope and Content:

Record of daily observations at the site including: excavation methods, items recovered, features, local environment and weather.

Name Access: Crepeelee site 2007 - field journals  
Subject Access: Archaeology  
Crepeelee locale  
Crepeelee site DiMe-29  
Crepeelee site 2007



## Crepeelee site 2008

<http://archives.brandonu.ca/en/permalink/descriptions11807>

Part Of: RG 7 Beverley Nicholson fonds  
Description Level: Sub sub series  
Series Number: 1.2.5  
Accession Number: 1-2010  
GMD: multiple media  
Date Range: 2008  
Material Details: Field journals have been scanned in multi-page PDF files. Artifact catalogues are PDF files in spreadsheet format. Photographs are in jpeg format.

### History /

#### Biographical:

The Crepeelee site was identified from the results of the Casselman survey and excavated in 2003, 2004, 2005 and 2007. In 2005 and 2007 the Brandon University Archaeology Field School was held at the Crepeelee site in the Crepeelee locale.

In 2008 a small crew returned to the site to gather further samples and verify profiles. Three units (XU 50, 51 and 52) were excavated with faunal (animal bone), lithics, fire cracked rock, diagnostic lithics and ceramics recovered from the site. There are 455 records in the artifact catalogue.

#### Scope and Content:

Sub-sub-sub series contains: Summary information of field methodology, number and co-ordinates of excavations, personnel and their staff position; Field journals are daily records of recoveries, features and activities at the site; Site records include excavation level and unit summaries, feature sheets, profiles; sample records and maps; Artifact catalogues are lists and identifications of all artifacts recovered; Photographs are of excavation units, features, the landscape and personnel.

Name Access: Crepeelee site 2008  
Subject Access: Archaeology  
Crepeelee locale  
Crepeelee site DiMe-29  
Crepeelee site 2008



## Crepeelee site 2008 - field journals

<http://archives.brandonu.ca/en/permalink/descriptions11808>

Part Of: RG 7 Beverley Nicholson fonds  
Description Level: sub sub sub series  
Series Number: 1.2.5.2  
Accession Number: 1-2010  
GMD: multiple media  
Date Range: 2007  
Material Details: Field journals have been scanned in multi-page PDF files.  
History /  
Biographical:

The Crepeelee site was identified from the results of the Casselman survey and excavated in 2003, 2004, 2005 and 2007.

In 2008 a small crew under the direction of Bev Nicholson returned to the site to gather further samples and verify profiles. Three units (XU 50, 51 and 52) were excavated. As well the Graham site 2008 was also excavated.

The field journals contain information about both the Crepeelee and Graham sites.

### Scope and Content:

Record of daily observations at the site including: excavation methods, items recovered, features, local environment and weather.

Name Access: Crepeelee site 2008 - field journals  
Subject Access: Archaeology  
Crepeelee locale  
Crepeelee site DiMe-29  
Crepeelee site 2008



## Crepeelee site 2008 - Bev Nicholson field journal

<http://archives.brandonu.ca/en/permalink/descriptions11809>

Part Of: RG 7 Beverley Nicholson fonds  
Description Level: sub sub sub series  
Series Number: 1.2.5.2  
File Number: 1  
Accession Number: 1-2010  
GMD: multiple media  
Date Range: 2008  
Physical Description: 6 pages  
Material Details: Field journals have been scanned in multi-page PDF files.



## History /

### Biographical:

The Crepeele site was identified from the results of the Casselman survey and excavated in 2003, 2004, 2005 and 2007.

In 2008 a small crew under the direction of Bev Nicholson returned to the site to gather further samples and verify profiles. Three units (XU 50, 51 and 52) were excavated. As well the Graham site 2008 was also excavated.

The field journals contain information about both the Crepeele and Graham sites 2008.


### Scope and Content:

Record of daily observations at the site including: excavation methods, items recovered, features, local environment and weather.

Name Access: Crepeele site 2008 - Bev Nicholson field journal

Subject Access: Archaeology  
Crepeele locale  
Crepeele site DiMe-29  
Crepeele site 2008

## Documents



1.2.5.2.1\_C08\_BNicholson.pdf

 Read PDF

 Download PDF