

S. J. McKee Archives



Brown's Clothing Store (Virden)

<http://archives.brandonu.ca/en/permalink/descriptions11975>

Part Of: CKX fonds
Creator: CKX
Description Level: Item
Item Number: 11-2010.B80d
Accession Number: 11-2010
GMD: graphic
Date Range: September 1963
Physical Description: 2.5"x 2.5" (b/w)
Material Details: Negative
Custodial History:

See fonds level of the CKX records for custodial history.

Scope and Content:

Image of the exterior of Brown's Clothing Store in Virden. Also visible are the Tobacco Shop and Victoria Billards.

Name Access: CKX
Brown's Clothing Store
Virden, Manitoba
Tobacco Shop
Victoria Billards

Subject Access: clothing stores
store interiors
signs and signboards

Storage Location: CKX fonds - 2010 accessions

Images





9th Street aerial view facing south, Brandon, Manitoba

<http://archives.brandonu.ca/en/permalink/descriptions8419>

Part Of: Joseph H. Hughes collection

Creator: Photographer: Jerrett Photo

Description Level: Item

Series Number: 3-1997.1

Item Number: 3-1997.1.41

Accession Number: 3-1997

GMD: graphic

Date Range: c. 1940

Physical Description: 5.5" x 3.5" (b/w)

Material Details: postcard

Physical Condition: good

Scope and Content:

Postcard shows an aerial view of 9th Street facing south in Brandon, Manitoba. Visible businesses and landmarks include: Beaubier Hotel, YMCA/police station, the original CKX Radio station towers on 8th Street (est. 1928 - moved 1940), the old City Hall, Prince Edward Hotel, and the original Manitoba Power commission smokestack on 10th Street.

Notes: Writing on the front of the photograph reads: Brandon, Man., Jerrett Photo. This photograph shows a rare view of the 800-block between Rosser and Princess Avenues.

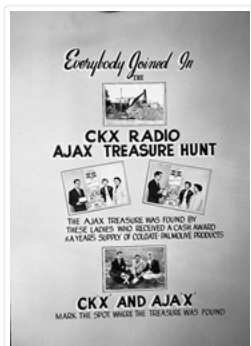
Name Access: Beaubier Hotel
City Hall
CKX
Prince Edward Hotel
Manitoba Power Company

Subject Access: downtowns
street scenes
Brandon business buildings & facilities before 1940
aerial views
building exteriors

Storage Location: RG 5 photograph storage drawer

Images





AJAX treasure hunt

<http://archives.brandonu.ca/en/permalink/descriptions10956>

Part Of: CKX fonds
 Creator: CKX
 Description Level: Item
 Item Number: 11-2010.A4a
 Accession Number: 11-2010
 GMD: graphic
 Date Range: after 1954
 Physical Description: 5" x 4" (b/w)
 Material Details: Negative
 Custodial History:

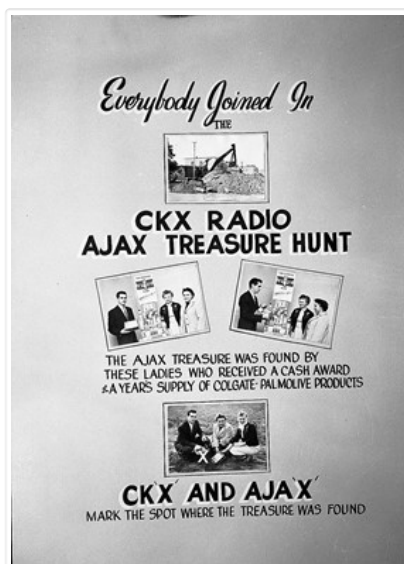
See fonds level of the CKX records for custodial history.

Scope and Content:

Image of an advertisement for the CKX/AJAX treasure hunt.

Name Access: CKX
 AJAX
 Subject Access: television broadcasting
 signs and signboards
 Storage Location: CKX fonds - 2010 accessions

Images



O.L. Harwood Ltd.

<http://archives.brandonu.ca/en/permalink/descriptions13927>

Part Of: CKX fonds
 Creator: CKX

Description Level: Item
Series Number: H
Item Number: 11-2010.H8a
Accession Number: 11-2010
GMD: graphic
Date Range: after 1954
Physical Description: 5" x 4" (b/w)
Material Details: Negative
Custodial History:

See fonds level of the CKX records for custodial history.

Scope and Content:

Image of the southside of the 1000 and 1100 block of Rosser Avenue looking east in winter. Visible in the foreground are O.L. Harwood Ltd., and the Key Kafe. Buildings in the 1000 block include: the Imperial Bank of Canada, the original Post Office and Federal Building and the original Merchants Bank. A number of pedestrians are also visible, as are Christmas decorations on the streetlights and telephone poles.

Name Access: CKX
O.L. Harwood Ltd.
Key Kafe
Rosser Avenue
11th Street

Subject Access: street scenes
downtown
winter
building exteriors
real estate brokers
insurance agents
cafes
restaurants
banks

Storage Location: CKX fonds - 2010 accessions

Images



Mark 7 Hobbycrafts



<http://archives.brandonu.ca/en/permalink/descriptions14326>

Part Of: CKX fonds
Creator: CKX
Description Level: Item
Series Number: M
Item Number: 11-2010.M1
Accession Number: 11-2010
GMD: graphic
Date Range: 1968
Material Details: Negative

History /

Biographical:

Mark 7 Hobbyscrafts and Religious Supplies was located in the Security Building at 21 on 10th Street. The business appears to have opened on October 31 1966 and was owned by Lorne Baldrow. The previous owner of the store was Agusuta E. Wing and had called the store the Christian Book and Music Center. The store appears to have closed around 1969 when Lorne and his wife Edna moved to Calgary.

Custodial History:

See fonds level description for custordial history.

Scope and Content:

Image of the exterior of Mark 7 Hobbyscrafts and Religious Supplies. Visible to the right is the office of Gerald Dressler, Optomistrist. To the left is a tenant sign for the Security Building.

Tenants in 1968 included: the John Howard Society, Brandon Emergency Measures Organization, Viscount Optical, Kent's Accordion College, and Loch Lomond Knitwear Lts.

Notes: History/bio information taken from Henderson's Directories. Description by Christy Henry.

Subject Access: building exteriors
craft stores
downtown
optomitrists

Repro Restriction: Canadian Copyright Law may apply. Consult the archivist for access

Storage Location: CKX fonds - 2010 accessions

Arrangement:

Original order maintained. Series arranged alphabetically by letter (A-Z) but negatives not alphabetical within each series.

Images





Mansfield's Western Shop - exterior

<http://archives.brandonu.ca/en/permalink/descriptions14328>

Part Of: CKX fonds
Creator: CKX
Description Level: Item
Series Number: M
Item Number: 11-2010.M3a
Accession Number: 11-2010
GMD: graphic
Date Range: 1967
Material Details: Negative

History /

Biographical:

Mansfield's Western Shop was located on the corner of 6th Street and Princess Avenue at 603 Princess Avenue. The business appears to have been opened in 1966 by Ed and Jessie Mansfield. The shop was originally owned by Norman D. Moore and was called Moore's Western Shop. According to the Henderson's Brandon City Directory Mansfield's was relocated several times during its ownership. In 1967 Mansfield's was relocated to 737 11th Street, by 1973 had relocated again to 731 Princess Avenue and remained there until at least 1984. Mansfield's Western Shop had moved to its final location at 1130 18th Street by 1988. Once Ed and Jessie retired the shop was taken over by their sons Les and Lyle Mansfield. Les and Lyle closed the store when they retired in 2015. Presently (2020) the H&Co Academy building stands where the original Mansfield's Western Shop stood on 6th Street.

For images on the Central Fire Station see the McGuinness Collection (20-2009) and the Lawrence Stuckey Collection (1-2002)

Seiberling The Tire Exchange was located at 603 Princess Avenue next to Mansfield's Western Shop. The business appears to have been opened in 1963. The shop was originally owned by Norman D. Moore who bought the shop in 1945 and named the business Moore's Tire Service. By 1972 Seiberling Tire Exchange had closed and Lyon's Tire City had opened and would remain there until 1976.

Custodial History:

See Fonds level description for custodial history

Scope and Content:

Image of the exterior of Mansfield's Western Shop looking on the corner of 6th Street and Princess Avenue. The image is looking west down Princess Avenue. Seiberling The Tire Exchange and the Central Fire Station are both visible west of Mansfield's Western Shop.

Notes: Hisotry/Bio information taken from Henderson's Directories. Description by Jillian Combs. Photo likely taken before April 30th based on the sign on the side of the building.

Subject Access: downtown
building exteriors
fire halls

Repro Restriction: Canadian Copyright Law may apply. Consult the archivist for access

Storage Location: CKX fonds - 2010 accessions

Arrangement:

Original order maintained. Series arranged alphabetically by letter (A-Z) but negatives not alphabetical within each series.

Images



Mansfield's Western Shop - interior

<http://archives.brandonu.ca/en/permalink/descriptions14329>

Part Of: CKX fonds

Creator: CKX

Description Level: Item

Series Number: M

Item Number: 11-2010.M3b

Accession Number: 11-2010

GMD: graphic

Date Range: 1967

Material Details: Negative

History /

Biographical:

Mansfield's Western Shop was located on the corner of 6th Street and Princess Avenue at 603 Princess Avenue. The business appears to have been opened in 1966 by Ed and Jessie Mansfield. The shop was originally owned by Norman D. Moore and was called Moore's Western Shop. According to the Henderson's Brandon City Directory Mansfield's was relocated several times during its ownership. In 1967 Mansfields was reloacted to 737 11th Street, by 1973 had relocated again to 731 Princess Avenue and remained there until at least 1984. Mansfield's Western Shop had moved to it's final location at 1130 18th Street by 1988. Once Ed and Jessie retired the shop was taken over by their sons Les and Lyle Mansfield. Les and Lyle closed the store when they retired in 2015. Presently (2020) the H&Co Academy building stands where the original Mansfields Western Shop stood on 6th Street.

Custodial History:

See Fonds level description for custodial history

Scope and Content:

Image of the interior of Mansfield's Western Shop. The image is of a man standing behind the counter in dressed in a western style. The man could possibly be Ed Mansfield. There are various items displayed around the counter including: saddles, tack, figurines, clothing and hand bags. Above him is a sign that reads "Mansfield's Western Shop 603 Princess Ave. Brandon".

Notes: Hisotry/Bio information taken from Henderson's Directories. Description by Jillian Combs.

Subject Access: downtown
building interiors
businesses

Repro Restriction: Canadian Copyright Law may apply. Consult the archivist for access

Storage Location: CKX fonds - 2010 accessions

Arrangement:
Original order maintained. Series arranged alphabetically by letter (A-Z) but negatives not alphabetical within each series.

Images



Manitoba Flying Farmers Convention

<http://archives.brandonu.ca/en/permalink/descriptions14330>

Part Of: CKX fonds

Creator: CKX

Description Level: Item

Series Number: M

Item Number: 11-2010.M4a

Accession Number: 11-2010

GMD: graphic

Date Range: 1967

Material Details: Negative

History /

Biographical:

Manitoba Flying Farmers Convention appears to have been a convention for farmers who planted and sprayed their crops using aerial techniques. The Manitoba Flying Farmers were organized in 1956 in Brandon, Manitoba. Organizational meetings were held in a hanger at the Brandon Flying Club. The first Regional 5 Flying Farmers Convention in Manitoba was held 1961. Nearly 200 people attended the first convention from various provinces and states including: Alberta, Saskatchewan, North Dakota, South Dakota, Minnisota, Wisconsin, Montana and Colorado. Alberta and Saskatchewan had their own district leaving Manitoba in a district with North Dakota, South Dakota, Minnisota and Wisconsin. This photo was taken at the 11th Annual Manitoba Flying Farmers Convention on the weekend of April 7th, 1967.

Custodial History:

See Fonds level description for custodial history

Scope and Content:

Image of a woman presenting at the podium from the front table. Two men are sitting on either side of the woman. A sign saying "Manitoba Flying Farmers" is at the base of the table. The image appears to have been taken at the Prince Edward Hotel.

Notes: Hisotry/Bio information taken from Brandon Sun. Description by Jillian Combs.

Subject Access: downtown
building interiors
hotels
Agriculture
conventions

Repro Restriction: Canadian Copyright Law may apply. Consult the archivist for access

Storage Location: CKX fonds - 2010 accessions

Arrangement:

Original order maintained. Series arranged alphabetically by letter (A-Z) but negatives not alphabetical within each series.

Images



Manitoba Flying Farmers Convention

<http://archives.brandonu.ca/en/permalink/descriptions14331>

Part Of: CKX fonds
Creator: CKX
Description Level: Item
Series Number: M
Item Number: 11-2010.M4b
Accession Number: 11-2010
GMD: graphic
Date Range: 1967
Material Details: Negative

History /

Biographical:

Manitoba Flying Farmers Convention appears to have been a convention for farmers who planted and sprayed their crops using aerial techniques. The Manitoba Flying Farmers were organized in 1956 in Brandon, Manitoba. Organizational meetings were held in a hanger at the Brandon Flying Club. The first Regional 5 Flying Farmers Convention in Manitoba was held 1961. Nearly 200 people attended the first convention from various provinces and states including: Alberta, Saskatchewan, North Dakota, South Dakota, Minnisota, Wisconsin, Montana and Colorado. Alberta and Saskatchewan had their own district leaving Manitoba in a district with North Dakota, South Dakota, Minnisota and Wisconsin. This photo was taken at the 11th Annual Manitoba Flying Farmers Convention on the weekend of April 7th, 1967.

Custodial History:

See Fonds level description for custodial history

Scope and Content:

Image of the attendants of the convention who are listening to the speaker. The image appears to have been taken in the Prince Edward Hotel.

Notes: Hisotry/Bio information taken from Henderson's Directories. Description by Jillian Combs.

Subject Access: downtown
building interiors
hotels
Agriculture
conventions

Repro Restriction: Canadian Copyright Law may apply. Consult the archivist for access

Storage Location: CKX fonds - 2010 accessions

Arrangement:

Original order maintained. Series arranged alphabetically by letter (A-Z) but negatives not alphabetical within each series.

Images



Manitoba Flying Farmers Convention

<http://archives.brandonu.ca/en/permalink/descriptions14332>

Part Of: CKX fonds
Creator: CKX
Description Level: Item
Series Number: M

Item Number: 11-2010.M4c
Accession Number: 11-2010
GMD: graphic
Date Range: 1967
Material Details: Negative

History /

Biographical:

Manitoba Flying Farmers Convention appears to have been a convention for farmers who planted and sprayed their crops using aerial techniques. The Manitoba Flying Farmers were organized in 1956 in Brandon, Manitoba. Organizational meetings were held in a hanger at the Brandon Flying Club. The first Regional 5 Flying Farmers Convention in Manitoba was held 1961. Nearly 200 people attended the first convention from various provinces and states including: Alberta, Saskatchewan, North Dakota, South Dakota, Minnisota, Wisconsin, Montana and Colorado. Alberta and Saskatchewan had their own district leaving Manitoba in a district with North Dakota, South Dakota, Minnisota and Wisconsin. This photo was taken at the 11th Annual Manitoba Flying Farmers Convention on the weekend of April 7th, 1967.

Custodial History:

See Fonds level description for custodial history

Scope and Content:

Image of convention attendee. Based on the name tag he appears to be Bill Williams (?). Image appears to have been taken inside the Prince Edward hotel. There is a banner in the background.

Notes: Description by Jillian Combs.

Subject Access: downtown
building interiors
hotels
Agriculture
conventions


Repro Restriction: Canadian Copyright Law may apply. Consult the archivist for access

Storage Location: CKX fonds - 2010 accessions

Arrangement:

Original order maintained. Series arranged alphabetically by letter (A-Z) but negatives not alphabetical within each series.

Images



Manitoba Flying Farmers Convention

<http://archives.brandonu.ca/en/permalink/descriptions14333>



Part Of: CKX fonds
Creator: CKX
Description Level: Item
Series Number: M
Item Number: 11-2010.M4d
Accession Number: 11-2010
GMD: graphic
Date Range: 1967
Material Details: Negative

History /

Biographical:

Manitoba Flying Farmers Convention appears to have been a convention for farmers who planted and sprayed their crops using aerial techniques.. The Manitoba Flying Farmers were organized in 1956 in Brandon, Manitoba. Organizational meetings were held in a hanger at the Brandon Flying Club. The first Regional 5 Flying Farmers Convention in Manitoba was held 1961. Nearly 200 people attended the first convention from various provinces and states including: Alberta, Saskatchewan, North Dakota, South Dakota, Minnisota, Wisconsin, Montana and Colorado. Alberta and Saskatchewan had their own district leaving Manitoba in a district with North Dakota, South Dakota, Minnisota and Wisconsin. This photo was taken at the 11th Annual Manitoba Flying Farmers Convention on the weekend of April 7th, 1967.

Custodial History:

See Fonds level description for custodial history

Scope and Content:

Image of convention attendants listening to the speaker. There is a large number of women in the audience. The large number of women in the photo could be attributed to Flying Farmers queens of each districts encouragement of women learning to fly. The image appears to have been taken at the Prince Edward Hotel.

Notes: Description by Jillian Combs.

Subject Access: downtown
building interiors
hotels
Agriculture
conventions

Repro Restriction: Canadian Copyright Law may apply. Consult the archivist for access

Storage Location: CKX fonds - 2010 accessions

Arrangement:

Original order maintained. Series arranged alphabetically by letter (A-Z) but negatives not alphabetical within each series.

Images





Murray's Garage (Neepawa) - exterior

<http://archives.brandonu.ca/en/permalink/descriptions14337>

Part Of: CKX fonds
Creator: CKX
Description Level: Item
Series Number: M
Item Number: 11-2010.M7a
Accession Number: 11-2010
GMD: graphic
Date Range: 1954
Material Details: Negative

History /

Biographical:

Murray's Garage opened in 1932 by Melvin Earl Murray. The business was later renamed Murray's of Neepawa in 1964.

Custodial History:

See Fonds level description for custodial history

Scope and Content:

Murray's Garage opened in 1932 by Melvin Earl Murray. Before it's opening in 1932 the building was used as a truck and storage facility, the business opened for automotive sales after Earl Murray had recieved a contract by General Motors in 1932. The first sale of a vehicle occurred in 1933 when a customer from Winnipeg bought a Pontiac vehicle. During the first few years of operation Earl Murray served as the Office Manager, Parts Manager, and Salesman. In 1934 an additional contract with the International Harvester Co. giving license to the additional sale of farm equipment. This new expansion resulted in the hiring of other staff to handle Parts and Service while the sales of the farm machinery remained Earl's responsibility.

The business aquired many contracts over the course of its existence as such new propoerties were aquired to allow for this expansions and new additions were added to the original building. When the new addition was near completion an explosion occured which resulted in 100% loss of the original building as well as all the contents it enclosed. Luckily, the fire department was able to save most of the new addition. A sizable loan was required for the buisness to rebuild after this disaster. Once the business was open again, car sales, need for parts, and service volume increased resulting in the complete recovery of the buisness.

In 1940 due to the war the purchase of new vehicles was limited to emergency service, it was at this time that General Motors added the Cheverolet-Oldsmobile to their contracts. Shortly after this a tornado hit the building causing substantial damage however it was soon repaired and business resumed.

Earl's son, Gerald, had worked in the business since his return from the war in 1945. He schooled in in Flint Michigan at a General Motors Business Institute to assist his father with the business. In 1960 Gerald took a course in Detroit Michigan in a Post Graduate School of Modern Merchandising and Management. After his completion of this course Gerald moved back to Neepawa and took of the position of Sales Manager at his fathers garage. The business was later renamed Murray's of Neepawa in 1964 when Earl handed the keys to the business over to his son Gerald.

Notes: Description by Jillian Combs. Information from Manitoba Historical Society,

Name Access: D.R. MacKay

Subject Access: building exteriors
downtown
Neepawa

Repro Restriction: Canadian Copyright Law may apply. Consult the archivist for access

Storage Location: CKX fonds - 2010 accessions

Related Material: D.R. MacKay fonds, Brandon College fonds, Brandon University fonds

Arrangement:
Original order maintained. Series arranged alphabetically by letter (A-Z) but negatives not alphabetical within each series.

Images



Murray's Garage (Neepawa) - exterior

<http://archives.brandonu.ca/en/permalink/descriptions14338>

Part Of: CKX fonds

Creator: CKX

Description Level: Item

Series Number: M

Item Number: 11-2010.M7a

Accession Number: 11-2010

GMD: graphic

Date Range: 1954

Material Details: Negative

History /

Biographical:

Murray's Garage opened in 1932 by Melvin Earl Murray. Before it's opening in 1932 the building was used as a truck and storage facility, the business opened for automotive sales after Earl Murray had recieved a contract by General Motors in 1932. The first sale of a vehicle occurred in 1933 when a customer from Winnipeg bought a Pontiac vehicle. During the first few years of operation Earl Murray served as the Office Manager, Parts Manager, and Salesman but in 1934 an additional contract with the International Harvester Co. giving license to the additional sale of farm equipment. This new expansion resulted in the hiring of other staff to handle Parts and Service while the sales of the farm machinery remained Earl's responsibility.

The business aquired many contracts over the course of its existence as such new propoerties were aquired to allow for this expansions and new additions were added to the original building. When the new addition was near completion an explosion occured which resulted in 100% loss of the original building as well as all the contents it enclosed. Luckily, the fire department was able to save most of the new addition. A sizable loan was required for the buisness to rebuild after this disaster. Once the business was open again, car sales, need for parts, and service volume increased resulting in the complete recovery of the buisness.

In 1940 due to the war the purchase of new vehicles was limited to emergency service. It was at this time that General Motors added the Cheverolet-Oldsmobile to their contracts. Shortly after this a tornado hit the building causing substantial damage however it was soon repaired and business resumed.

Earl's son, Gerald, had worked in the business since his return from the war in 1945. He schooled in in Flint Michigan at a General Motors Business Institute to assist his father with the business. In 1960 Gerald took a course in Detroit Michigan in a Post Graduate School of Modern Merchandising and Management. After his completion of this course Gerald moved back to Neepawa and took of the position of Sales Manager at his fathers garage. The business was later renamed Murray's of Neepawa in 1964 when Earl handed the keys to the business over to his son Gerald.

Custodial History:

See Fonds level description for custodial history

Scope and Content:

Image is of Murray's Garage exterior view. The photo was taken from across the street. There are a series of signs on the building "Firestone" on the peak of the building, "Murray's used cars" on the roof, and "Murrays Pontiac, Buick, GMC, Trucks" down the front of the building above the main entrance. Murray's Garage appears to be next to a Texaco station.

Notes:	Description by Jillian Combs. Information from Manitoba Hisotrical Society
Name Access:	Neepawa
Subject Access:	building exteriors downtown Rural
Repro Restriction:	Canadian Copyright Law may apply. Consult the archivist for access
Storage Location:	CKX fonds - 2010 accessions

Arrangement:

Original order maintained. Series arranged alphabetically by letter (A-Z) but negatives not alphabetical within each series.

Images



Barr-Repka Ltd. van

<http://archives.brandonu.ca/en/permalink/descriptions12728>

Part Of: CKX fonds
 Creator: CKX
 Description Level: Item
 Item Number: 11-2010.B108c
 Accession Number: 11-2010
 GMD: graphic
 Date Range: 1969
 Physical Description: 1.5" x 1" (b/w)
 Material Details: Negative
 Custodial History:

See fonds level of the CKX records for custodial history.

Scope and Content:

Image of a Barr-Repka Ltd. van.

Name Access: CKX
 Barr-Repka Ltd.
 Subject Access: contractors
 trades
 vans
 signs and signboards
 Storage Location: CKX fonds - 2010 accessions

Images





YMCA

<http://archives.brandonu.ca/en/permalink/descriptions12733>

Part Of: CKX fonds
Creator: CKX
Description Level: Item
Series Number: Y
Item Number: 11-2010.Y5a
Accession Number: 11-2010
GMD: graphic
Date Range: after 1954
Physical Description: 1.75" x 1.5" (b/w)
Material Details: Negative

Custodial History:

See fonds level of the CKX records for custodial history.

Scope and Content:

Image of the exterior of the YMCA with vehicles parked out front.

Name Access: CKX
YMCA
Subject Access: building exteriors
signs and signboards
automobiles
Storage Location: CKX fonds - 2010 accessions

Images





Yeagers' store front

<http://archives.brandonu.ca/en/permalink/descriptions12735>

Part Of: CKX fonds
Creator: CKX
Description Level: Item
Series Number: Y
Item Number: 11-2010.Y3
Accession Number: 11-2010
GMD: graphic
Date Range: 1967
Physical Description: 1.75" x 1.5" (b/w)
Material Details: Negative

Custodial History:

See fonds level of the CKX records for custodial history.

Scope and Content:

Image of Yeager's Furs store sign lit up at night.

Name Access: CKX
Yeager's Furs
Subject Access: store exteriors
signs and signboards
night
displays
Storage Location: CKX fonds - 2010 accessions

Images





Yeagers' Furs

<http://archives.brandonu.ca/en/permalink/descriptions12738>

Part Of: CKX fonds
Creator: CKX
Description Level: Item
Series Number: Y
Item Number: 11-2010.Y2a
Accession Number: 11-2010
GMD: graphic
Date Range: after 1954
Physical Description: 1.5" x 1.5" (b/w)
Material Details: Negative

Custodial History:

See fonds level of the CKX records for custodial history.

Scope and Content:

Image of Yeagers' Furs store front during the winter.

Name Access: CKX
Yeager's Furs
Subject Access: snow
store exteriors
signs and signboards
Storage Location: CKX fonds - 2010 accessions

Images





Wickett's Pharmacy (exterior)

<http://archives.brandonu.ca/en/permalink/descriptions12748>

Part Of: CKX fonds
Creator: CKX
Description Level: Item
Series Number: W
Item Number: 11-2010.W68
Accession Number: 11-2010
GMD: graphic
Date Range: 1966
Physical Description: 2.5" x 2.75" (b/w)
Material Details: Negative

Custodial History:

See fonds level of the CKX records for custodial history.

Scope and Content:

Image of Wickett's Pharmacy store from the street.

Name Access: CKX
Subject Access: store exteriors
building exteriors
drug stores
signs and signboards

Storage Location: CKX fonds - 2010 accessions

Images





Wheat City Dry Cleaners

<http://archives.brandonu.ca/en/permalink/descriptions12749>

Part Of: CKX fonds
Creator: CKX
Description Level: Item
Series Number: W
Item Number: 11-2010.W67
Accession Number: 11-2010
GMD: graphic
Date Range: 1966
Physical Description: 2.5" x 2.5" (b/w)
Material Details: Negative

Custodial History:

See fonds level of the CKX records for custodial history.

Scope and Content:

Image of Wheat City Dry Cleaners store from the street with their van parked out front.

Name Access: CKX
Wheat City Dry Cleaners
Ring's Plumbing

Subject Access: store exteriors
building exteriors
winter
signs and signboards

Storage Location: CKX fonds - 2010 accessions

Images





Waddell's Clothing (exterior)

<http://archives.brandonu.ca/en/permalink/descriptions12750>

Part Of: CKX fonds
Creator: CKX
Description Level: Item
Series Number: W
Item Number: 11-2010.W66b
Accession Number: 11-2010
GMD: graphic
Date Range: November 22 1966
Physical Description: 1.75" x 1.25" (b/w)
Material Details: Negative

Custodial History:

See fonds level of the CKX records for custodial history.

Scope and Content:

Image of Waddell's Clothing store from the street.

Name Access: CKX
Waddell's Clothing
Jerrett Photo Studio
Subject Access: store exteriors
building exteriors
signs and signboards
stores
Storage Location: CKX fonds - 2010 accessions

Images

