

S. J. McKee Archives



James showing signs of street fight

<http://archives.brandonu.ca/en/permalink/artworks1009>

Title Variation: Untitled (Man sitting on couch with radio)
Artist: Pimentel, Frank
Collection: One Room Dwellings
Date: 1992
Dimensions: 40 X 32 cm
Size Overall: 50.5 X 40.5 cm
Medium: color photograph
Condition: Yellowing of the outside perimeter of paper.
Primary Support: paper
Secondary Support: none
Accession Number: 399



Street

<http://archives.brandonu.ca/en/permalink/artworks655>

Artist: LeQuesne, Don
Date: 1964
Form: painting
Biographical Info: Don LeQuesne, Assistant Professor of Art and Art Education at Brandon College 1962-1965, came here from the Toronto area where he had been Supervisor of Art in the Pickering school system for several years and had taught Art Methods in the Summer School for Teachers at the Ontario College of Education. His parents came to Canada from the Channel Islands. Don grew up at a number of places in Quebec. He obtained the BFA degree from Mount Allison University. This picture was painted while he was on study leave at the University of Georgia in the first half of 1964. (1969 inventory)
Dimensions: 24@@ x 36@@
Size Overall: unknown
Medium: oil
Primary Support: canvas
Secondary Support: unknown
Accession Number: 19168-31



Exeter College Chapel from Broad Street; The Oxford Almanack

<http://archives.brandonu.ca/en/permalink/artworks918>


Artist: Parkinson, Robert
Date: 1962 (original)
Form: print
Description: Printed by University Press, Oxford
Dimensions: 34 x 46 cm
Size Overall: 80 x 60 cm
Medium: print from original painting
Condition: paper rear c. 2.5 cm in top middle part of image (1996)
Primary Support: paper
Secondary Support: glass, backing board; frame - wood painted white
Accession Number: 0009



Street in Shellmouth, Manitoba

<http://archives.brandonu.ca/en/permalink/artworks470>

Artist: Busch, Belle
Date: 1950
Form: painting
Biographical Info: Mrs. Busch is a long-time resident of Shellmouth, Manitoba, where her husband operated a general store for many years (shown in the painting). They live (1965) above the former store. (1969 inventory)
Dimensions: 61 X 76 cm
Size Overall: unknown
Medium: oil
Condition: unknown
Primary Support: canvas
Secondary Support: unknown
Accession Number: L-26




Housing conference at the Memorial Hall, Farringdon Street, March 1st, 1900

<http://archives.brandonu.ca/en/permalink/specialcollections588>

Part Of:	MG 2 2.16 Robert Dudley Howland Collection
Collection:	Robert Dudley Howland Fabian Society Collection
Creator:	Fabian Society (Great Britain)
Description Level:	Item
Item Number:	Archives 15-3-180
Item Number Range:	Archives 15-3-180
Start Date:	1900
Date Range:	1900
Publication:	London : Fabian Society
Physical Description:	36 p. ; 21 cm
Notes:	"Some of the papers to be read and a bibliography of housing" --cover
Subject Access:	Socialism Great Britain

Documents



howland_180.pdf

 Read PDF

 Download PDF



O.L. Harwood Ltd.

<http://archives.brandonu.ca/en/permalink/descriptions13341>

Part Of:	CKX fonds
Creator:	CKX
Description Level:	Item
Series Number:	H
Item Number:	11-2010.H8b
Accession Number:	11-2010

GMD: graphic
Date Range: after 1954
Physical Description: 5" x 4" (b/w)
Material Details: Negative
Custodial History:

See fonds level of the CKX records for custodial history.

Scope and Content:

Image of the southside of the 1100 block of Rosser Avenue in winter. Visible are O.L. Harwood Ltd., the Key Kafe and Northern Auto Parts. The Perth's building, located in the 1200 block, can be seen on the righthand side in the background. A number of vehicles, a pedestrian and a man shovelling snow are also visible.

Name Access: CKX
O.L. Harwood Ltd.
Key Kafe
Northern Auto Parts
Perth's
Rosser Avenue
11th Street

Subject Access: street scenes
downtown
winter
building exteriors
real estate brokers
insurance agents
cafes
restaurants

Storage Location: CKX fonds - 2010 accessions

Images





Steel bridge, Souris

<http://archives.brandonu.ca/en/permalink/descriptions13686>

Part Of: Fred McGuinness collection
Creator: Photographer(?): JBK
Description Level: Item
Series Number: McG 9
Item Number: 6-2008.1
Accession Number: 6-2008
GMD: graphic
Date Range: 1903
Physical Description: 6" x 4.5" (b/w)
Material Details: On matting
Physical Condition: Some damage to matting, especially on the back. Photograph is good. There are two brads in the matting (one on the left edge, one on the right edge). The brads are connected to a (broken) red ribbon likely used to hang the photograph.

Custodial History:

Kay Sullivan gave the photograph to Fred McGuinness in August 2007.

Scope and Content:

Photograph was taken from the riverbank and shows the steel bridge in Souris, MB. A second wooden bridge is visible behind the steel bridge. The residence of Dr. W.A. Sherrin can be seen to the right of the bridges.


Notes: Dr. Sherrin's residence was identified using the Illustrated Souvenir of Souris, Manitoba (p. 38).

Name Access: Souris, MB
W.A. Sherrin
Souris River

Subject Access: bridges

Storage Location: RG 5 photograph storage drawer 2 (hanging photos)

Images





Suspension foot-bridge, Souris, Man.

<http://archives.brandonu.ca/en/permalink/descriptions13687>

Part Of: Fred McGuinness collection
Creator: Photographer(?): JBK(?)
Description Level: Item
Series Number: McG 9
Item Number: 6-2008.2
Accession Number: 6-2008
GMD: graphic
Date Range: [1903?]
Physical Description: 6.75" x 4.5" (b/w)
Material Details: On matting
Physical Condition: Some damage to matting, especially on the back. There is also significant water damage to the image. There are two brads in the matting (one on the left edge, one on the right edge). The brads are connected to a red ribbon likely used to hang the photograph.

Custodial History:

Kay Sullivan gave the photograph to Fred McGuinness in August 2007.

Scope and Content:

Photograph was taken from the riverbank and shows the suspension foot-bridge in Souris, MB. A number of buildings, both commercial and possibly residential, can be seen on the far side of the river.

Name Access: Souris, MB
Souris River
Swinging Bridge
Subject Access: bridges
swinging bridge
Storage Location: RG 5 photograph storage drawer 2 (hanging photos)

Images



Parade on 8th Street

<http://archives.brandonu.ca/en/permalink/descriptions13696>

Part Of: Fred McGuinness collection



Description Level: Item
Series Number: McG 9
Item Number: 20-2009.6
Accession Number: 20-2009
GMD: graphic
Date Range: 1906
Physical Description: 8" x 6" (b/w)
Material Details: on matting
Physical Condition: Photographs have been glued to a backing board that has warped over time

Scope and Content:

Photograph shows parade floats travelling on 100 block of 8th Street (Brandon). Horse-drawn floats appear to belong to the Amalgamated Society of Carpenters and Joiners, Murdock/Murdoch Brothers (furniture dealers), and F.W. Durst (cement contractor). Businesses visible in the background include the Sylvester Brothers Manufacturing Company and McDiarmid and Clarke lumber and fuel yard. Spectators in the foreground are leaning on a wooden fence likely belonging to the Old City Hall.

Notes: Writing on the front of the photograph matting reads: 315 July 1906. Two photographs (20-2009.7, 20-2009.6) are glued on the reverse side. Page appears to be from a photo album.

Name Access: Sylvester Brothers Manufacturing Co.

8th Street

McDiarmid & Clarke

Murdoch Brothers

Murdock Brothers

F.W. Durst

Subject Access: parades

Transportation


parade floats

horses

downtown

Storage Location: RG 5 photograph storage drawer 2 (hanging photos)

Images





Dominion Day on Rosser Avenue

<http://archives.brandonu.ca/en/permalink/descriptions13697>

Part Of: Fred McGuinness collection

Description Level: Item

Series Number: McG 9

Item Number: 20-2009.7

Accession Number: 20-2009

GMD: graphic

Date Range: 1906

Physical Description: 6" x 4" (b/w)

Material Details: on matting

Physical Condition: Photographs have been glued to a backing board that has warped over time

Scope and Content:

Photograph shows street view of north side of Rosser Avenue, primarily the 700 block. Horse and buggies are travelling on the avenue and pedestrians fill the sidewalks. Union Jacks and English flags are mounted from the windows on the Fleming and Beaubier blocks. Flag banners are draped across Rosser Avenue. Businesses visible in the Fleming Block include: Lowes Brothers Clothing and Spring Park Nurseries. Businesses visible in the Beaubier Block include the Empire Hotel. Businesses east of the Empire Hotel are grocer A.M. Percival and the Brandon Hardware Company. An advertisement for the Northern Bank is affixed to a telephone pole on the southside of the street.

Notes: Writing on the front of the photograph matting reads: July 1 1906, 314.
One photograph (20-2009.8) is glued below and another, 20-2009.6, is glued on the reverse side. Page appears to be from a photo album.

Name Access: Fleming Block

Lowes Brothers Clothing

Spring Park Nurseries Limited

Empire Hotel

D.W. Beaubier Block

A.M. Percival

Brandon Hardware Company

Rosser Avenue

Subject Access: Street scene

Transportation

downtown

grocers

storefronts

Dominion Day

horses

Storage Location: RG 5 photograph storage drawer 2 (hanging photos)

Images



Dominion Day on Rosser Avenue

<http://archives.brandonu.ca/en/permalink/descriptions13698>

Part Of:	Fred McGuinness collection
Description Level:	Item
Series Number:	McG 9
Item Number:	20-2009.8
Accession Number:	20-2009
GMD:	graphic
Date Range:	1906
Physical Description:	6" x 4" (b/w)
Material Details:	on matting
Physical Condition:	Photographs have been glued to a backing board that has warped over time

Scope and Content:

Photograph shows street view of north side of Rosser Avenue, primarily the 700 block. Horse and buggies are travelling on the avenue and pedestrians fill the sidewalks. Union Jacks and English flags are mounted from the windows on the Fleming and Beaubier blocks. Flag banners are draped across Rosser Avenue. Businesses visible in the Fleming Block include: Lowes Brothers Clothing and Spring Park Nurseries. Businesses visible in the Beaubier Block include the Empire Hotel. Businesses east of the Empire Hotel are grocer A.M. Percival and the Brandon Hardware Company. An advertisement for the Northern Bank is affixed to a telephone pole on the southside of the street. The street is lined with litter and a number of dogs can be seen roaming the area.

Notes: Writing on the front of the photograph matting reads: 313 July 1906. One photograph (20-2009.8) is glued below and another, 20-2009.6, is glued on the reverse side. Page appears to be from a photo album.

Name Access: Fleming Block
 Lowes Brothers Clothing
 Spring Park Nurseries Limited
 Empire Hotel
 D.W. Beaubier Block
 A.M. Percival
 Brandon Hardware Company
 Rosser Avenue

Subject Access: Street scene
Transportation
downtown
grocers
storefronts
Dominion Day
dogs
horses

Storage Location: RG 5 photograph storage drawer 2 (hanging photos)

Images



Horse and buggies travelling on Rosser Avenue

<http://archives.brandonu.ca/en/permalink/descriptions13699>

Part Of: Fred McGuinness collection

Description Level: Item

Series Number: McG 9

Item Number: 20-2009.9

Accession Number: 20-2009

GMD: graphic

Date Range: [1906]

Physical Description: 6.5" x 4.25" (b/w)

Material Details: on matting

Physical Condition: Photographs have been glued to a backing board that has warped over time

History /

Biographical:

Photograph of possible Dakota from Sioux Valley in Brandon for the summer fair.

Scope and Content:

Photograph shows street view of north side of Rosser Avenue, primarily the 700 block. Businesses visible in the Fleming Block include: Lowes Brothers Clothing, Robert Hall [Insurance Broker], Manitoba Farmers Hedge and Wire Fence Company. Businesses visible in the Beaubier Block include the Empire Hotel. Businesses east of the Empire Hotel are grocer A.M. Percival and the Brandon Hardware Company. A number of Aboriginal peoples are driving horse and buggies west along Rosser Avenue as spectators look on.

Notes: Writing on the front of the photograph matting reads: 294 July 1906. One photograph (20-2009.10) is glued below and two others are glued on the reverse side. Page appears to be from a photo album.

Name Access: Fleming Block
Lowes Brothers Clothing
Manitoba Farmers Hedge and Wire Fence Company
Empire Hotel
D.W. Beaubier Block
A.M. Percival
Brandon Hardware Company
Rosser Avenue

Subject Access: Street scene
Transportation
downtown
grocers
storefronts
dogs
Aboriginals
First Nations
horses
buggies
insurance agents

Storage Location: RG 5 photograph storage drawer 2 (hanging photos)

Images



Horseback riders on Rosser Avenue

<http://archives.brandonu.ca/en/permalink/descriptions13700>

Part Of: Fred McGuinness collection

Description Level: Item

Series Number: McG 9

Item Number: 20-2009.10

Accession Number: 20-2009

GMD: graphic

Date Range: [1906]

Physical Description: 7" x 4.5" (b/w)
Material Details: on matting
Physical Condition: Photographs have been glued to a backing board that has warped over time

History /
Biographical:

Photograph of possible Dakota from Sioux Valley in Brandon for the summer fair.

Scope and Content:

Photograph shows street view of north side of Rosser Avenue, primarily the 700 block. Businesses visible in the Fleming Block include: Lowes Brothers Clothing, Robert Hall [Insurance Broker], Manitoba Farmers Hedge and Wire Fence Company. Businesses visible in the Beaubier Block include the Empire Hotel. Businesses east of the Empire Hotel are grocer A.M. Percival and the Brandon Hardware Company. A number of Aboriginal peoples are travelling on horseback west along Rosser Avenue as spectators look on.

Notes: Writing on the front of the photograph matting reads: 293. One photograph (20-2009.9) is glued above and two others are glued on the reverse side. Page appears to be from a photo album.

Name Access: Fleming Block
Lowes Brothers Clothing
Manitoba Farmers Hedge and Wire Fence Company
Empire Hotel
D.W. Beaubier Block
A.M. Percival
Brandon Hardware Company
Rosser Avenue

Subject Access: Street scene
Transportation
downtown
grocers
storefronts
Aboriginals
First Nations
horses
insurance agents

Storage Location: RG 5 photograph storage drawer 2 (hanging photos)

Images





8th Street and Rosser Avenue intersection

<http://archives.brandonu.ca/en/permalink/descriptions13701>

Part Of: Fred McGuinness collection

Description Level: Item

Series Number: McG 9

Item Number: 20-2009.11

Accession Number: 20-2009

GMD: graphic

Date Range: [1906]

Physical Description: 6.5" x 4.25" (b/w)

Material Details: on matting

Physical Condition: Photograph is scratched and has been glued to a backing board that has warped over time

Scope and Content:

Photograph shows street view of intersection of the 000 block of 8th Street and Rosser Avenue. Horse and buggies are travelling on both roads. Businesses on the east side of 8th Street from Pacific to Rosser Avenues are clearly visible and include: a Lunch Room (likely Aagaard's Lunch Counter), the Hotel Imperial Annex, Liverpool House (a boarding house), R.S. Thompson and Company Real Estate Office (Land Office), a barber shop (likely J. Coulter's), Frank Gowen photography studio, and Fleming's Drug Store. A possible street fair is in progress on Rosser Avenue. One man is surrounded by a crowd adjacent to the Fleming Block, another man stands on a soap box in the middle of the intersection, while a third man is standing behind a booth. Building construction appears to be happening on the west corner of 7th Street and Rosser Avenue.

Notes: Writing on the front of the photograph matting reads: 296. One photograph (20-2009.12) is glued above and two others are glued on the reverse side. Page appears to be from a photo album.

Name Access: Fleming Block

Fleming's Drug Store

Frank Gowen Photographer

Liverpool House

Hotel Imperial Annex

8th Street

Rosser Avenue

Aagaard's

R.S. Thompson

8th Street Bridge

Subject Access: Street scene
Transportation
downtown
storefronts
store exteriors
hotels
boarding houses
barber shops
restaurants
druggists
photographers
bridge
horses
dogs
land agents

Storage Location: RG 5 photograph storage drawer 2 (hanging photos)

Images



Horse and carriages travelling on Rosser Avenue

<http://archives.brandonu.ca/en/permalink/descriptions13702>

Part Of: Fred McGuinness collection

Description Level: Item

Series Number: McG 9

Item Number: 20-2009.12

Accession Number: 20-2009

GMD: graphic

Date Range: [1906]

Physical Description: 6.5" x 4.25" (b/w)

Material Details: on matting

Physical Condition: Photographs have been glued to a backing board that has warped over time

History /

Biographical:

Photograph of possible Dakota from Sioux Valley in Brandon for the summer fair.

Scope and Content:

Photograph shows street view of north side of Rosser Avenue, primarily the 700 block. Businesses visible in the Fleming Block include: Lowes Brothers Clothing, Robert Hall [Insurance Broker], Manitoba Farmers Hedge and Wire Fence Company. Businesses visible in the Beaubier Block include the Empire Hotel. Businesses east of the Empire Hotel are grocer A.M. Percival and the Brandon Hardware Company. A number of Aboriginal peoples are driving horse and carriages west along Rosser Avenue as spectators look on.

Notes: Writing on the front of the photograph matting reads: 295 July 1906. One photograph (20-2009.11) is glued above and two others are glued on the reverse side. Page appears to be from a photo album.

Name Access: Fleming Block
Lowes Brothers Clothing
Manitoba Farmers Hedge and Wire Fence Company
Empire Hotel
D.W. Beaubier Block
A.M. Percival
Brandon Hardware Company
Rosser Avenue

Subject Access: Street scene
Transportation
downtown
grocers
storefronts
dogs
Aboriginals
First Nations
horses
insurance agents

Storage Location: RG 5 photograph storage drawer 2 (hanging photos)

Images



Street scene 8th Street in winter

<http://archives.brandonu.ca/en/permalink/descriptions13703>

Part Of: Fred McGuinness collection

Description Level: Item

Series Number: McG 9
Item Number: 20-2009.13
Accession Number: 20-2009
GMD: graphic
Date Range: 1906
Physical Description: 4.25" x 3.25" (b/w)
Material Details: on matting
Physical Condition: Photograph has been glued to a backing board that has warped over time

History /

Biographical:

On 16 November 1906, Manitoba was hit by a severe winter storm that began that Thursday evening and extended through the weekend. The Brandon Daily Sun ("Storm Extends Over a Large Territory," 17 Nov. 1906, 1) reported that rail and telegraph services had been disrupted, country roads were impassable, and business in town was at a stand still. Following the weekend, the daily reported the blizzard was one of the greatest in recent memory. CPR trains had been caught in drifts by Carberry and an express car had caught fire and was destroyed ("Worst Storm in Many Years," Brandon Daily Sun, 19 Nov. 1906, 1).

Scope and Content:

Photograph shows street view of intersection of the 000 block of 8th Street and Rosser Avenue in the winter. Businesses on the east side of 8th Street from Pacific to Rosser Avenues are clearly visible and include: a Lunch Room (likely Aagaard's Lunch Counter), the Hotel Imperial Annex, Liverpool House (a boarding house), R.S. Thompson and Company Real Estate Office (Land Office), a barber shop (likely J. Coulter's), Frank Gowen photography studio. Fleming's Drug Store on the corner of 8th Street and Rosser Avenue has been replaced by the Bank of Hamilton. The Imperial Hotel is visible on the west side of 8th Street. The 8th Street Bridge is visible in the background.

Notes: Writing on the front of the photograph matting reads: 338, November 1906. Page appears to be from a photo album. The photograph appears to be taken from the interior of a building on the southwest corner of 8th Street and Rosser Avenue.

Name Access: Fleming Block
Frank Gowen Photographer
Liverpool House
Hotel Imperial Annex
8th Street
Rosser Avenue
Aagaard's
R.S. Thompson
8th Street Bridge
Bank of Hamilton
Imperial Hotel

Subject Access: Street scene
 downtown
 storefronts
 store exteriors
 hotels
 boarding houses
 barber shops
 restaurants
 druggists
 photographers
 bridge
 banks
 winter
 land agents

Storage Location: RG 5 photograph storage drawer 2 (hanging photos)

Images



Street scene 8th Street in winter

<http://archives.brandonu.ca/en/permalink/descriptions13704>

Part Of: Fred McGuinness collection

Description Level: Item

Series Number: McG 9

Item Number: 20-2009.14

Accession Number: 20-2009

GMD: graphic

Date Range: 1906

Physical Description: 4.25" x 3.25" (b/w)

Material Details: on matting

Physical Condition: Photograph has been glued to a backing board that has warped over time

History /

Biographical:

On 16 November 1906, Manitoba was hit by a severe winter storm that began that Thursday evening and extended through the weekend. The Brandon Daily Sun ("Storm Extends Over a Large Territory," 17 Nov. 1906, 1) reported that rail and telegraph services had been disrupted, country roads were impassable, and business in town was at a stand still. Following the weekend, the daily reported the blizzard was one of the greatest in recent memory. CPR trains had been caught in drifts by Carberry and an express car had caught fire and was destroyed ("Worst Storm in Many Years," Brandon Daily Sun, 19 Nov. 1906, 1).

Scope and Content:

Photograph shows street view of intersection of the 000 block of 8th Street and Rosser Avenue in the winter. Businesses on the east side of 8th Street from Pacific to Rosser Avenues are clearly visible and include: a Lunch Room (likely Aagaard's Lunch Counter), the Hotel Imperial Annex, Liverpool House (a boarding house), R.S. Thompson and Company Real Estate Office (Land Office), a barber shop (likely J. Coulter's), Frank Gowen photography studio. Fleming's Drug Store on the corner of 8th Street and Rosser Avenue has been replaced by the Bank of Hamilton. The Imperial Hotel is visible on the west side of 8th Street. The 8th Street Bridge is visible in the background. Men in winter coats and hats are crossing the street at the intersection. A horse-drawn sleigh is parked on 8th Street.

Notes: Writing on the front of the photograph matting reads: 340, after the storm November 1906. Page appears to be from a photo album. The photograph appears to be taken from the interior of a building on the southwest corner of 8th Street and Rosser Avenue.

Name Access: Fleming Block
Frank Gowen Photographer
Liverpool House
Hotel Imperial Annex
8th Street
Rosser Avenue
Aagaard's
R.S. Thompson
8th Street Bridge
Bank of Hamilton
Imperial Hotel

Subject Access: Street scene
 downtown
 storefronts
 store exteriors
 hotels
 boarding houses
 barber shops
 restaurants
 druggists
 photographers
 bridges
 banks
 winter
 Transportation
 sleighs
 storms
 land agents

Storage Location: RG 5 photograph storage drawer 2 (hanging photos)

Images



Street scene Rosser Avenue and 8th Street intersection

<http://archives.brandonu.ca/en/permalink/descriptions13705>

Part Of: Fred McGuinness collection

Description Level: Item

Series Number: McG 9

Item Number: 20-2009.15

Accession Number: 20-2009

GMD: graphic

Date Range: 1906

Physical Description: 6.5" x 4.25" (b/w)

Material Details: on matting

Physical Condition: Photographs have been glued to a backing board that has warped over time

Scope and Content:

Photograph shows street view of north side of Rosser Avenue, primarily the 700 block. The Fleming Block, Beaubier Block and its Empire Hotel, A.M. Percival (a grocer), the Brandon Hardware Company (600 block), and the Arlington Hotel (500 block) are visible along the north side of the avenue. The Bank of Hamilton Building on the southeast corner of 8th Street and Rosser appears to be under construction. A sign in the second storey window above the main entrance reads: law office. The streets are muddy and a horse and buggy is traveling west on Rosser Avenue.

Notes: Writing on the front of the photograph matting reads: mud November 12, 1906, 339. The photograph appears to be taken from the interior of a building on the southwest corner of 8th Street and Rosser Avenue. Page appears to be from a photo album.

Name Access: Fleming Block
Empire Hotel
D.W. Beaubier Block
A.M. Percival
Brandon Hardware Company
Rosser Avenue

Subject Access: Street scene
Transportation
downtown
grocers
storefronts
mud
dogs
horses
buggies
insurance agents
lawyers

Storage Location: RG 5 photograph storage drawer 2 (hanging photos)

Images



Rosser Avenue and 8th Street during winter storm

<http://archives.brandonu.ca/en/permalink/descriptions13706>

Part Of: Fred McGuinness collection



Description Level: Item
 Series Number: McG 9
 Item Number: 20-2009.16
 Accession Number: 20-2009
 GMD: graphic
 Date Range: 1906
 Physical Description: 6.5" x 4.25" (b/w)
 Material Details: on matting
 Physical Condition: Photographs have been glued to a backing board that has warped over time

Custodial History:

On 16 November 1906, Manitoba was hit by a severe winter storm that began that Thursday evening and extended through the weekend. The Brandon Daily Sun ("Storm Extends Over a Large Territory," 17 Nov. 1906, 1) reported that rail and telegraph services had been disrupted, country roads were impassable, and business in town was at a stand still. Following the weekend, the daily reported the blizzard was one of the greatest in recent memory. CPR trains had been caught in drifts by Carberry and an express car had caught fire and was destroyed ("Worst Storm in Many Years," Brandon Daily Sun, 19 Nov. 1906, 1).

Scope and Content:

Photograph shows street view of north side of Rosser Avenue, primarily the 700 block. The Fleming Block, Beaubier Block and its Empire Hotel, A.M. Percival (a grocer), the Brandon Hardware Company (600 block), and the Arlington Hotel (500 block) are visible along the north side of the avenue. The Bank of Hamilton Building on the southeast corner of 8th Street and Rosser appears to be under construction. The streets are muddy and a horse and buggy is traveling west on Rosser Avenue.

Notes: Writing on the front of the photograph matting reads: during the great storm of November 16 1906, 341. The photograph appears to be taken from the interior of a building on the southwest corner of 7th Street and Rosser Avenue. Page appears to be from a photo album.

Name Access: Fleming Block
 8th Street
 Rosser Avenue

Subject Access: Street scene
 downtown
 storefronts
 storms
 winter

Storage Location: RG 5 photograph storage drawer 2 (hanging photos)

Images





Residential street during winter storm

<http://archives.brandonu.ca/en/permalink/descriptions13707>

Part Of:	Fred McGuinness collection
Description Level:	Item
Series Number:	McG 9
Item Number:	20-2009.17
Accession Number:	20-2009
GMD:	graphic
Date Range:	1906
Physical Description:	4.25" x 3.25" (b/w)
Material Details:	on matting
Physical Condition:	Photographs have been glued to a backing board that has warped over time

History /

Biographical:

On 16 November 1906, Manitoba was hit by a severe winter storm that began that Thursday evening and extended through the weekend. The Brandon Daily Sun ("Storm Extends Over a Large Territory," 17 Nov. 1906, 1) reported that rail and telegraph services had been disrupted, country roads were impassable, and business in town was at a stand still. Following the weekend, the daily reported the blizzard was one of the greatest in recent memory. CPR trains had been caught in drifts by Carberry and an express car had caught fire and was destroyed ("Worst Storm in Many Years," Brandon Daily Sun, 19 Nov. 1906, 1).

John Dickson (b. 17 Mar 1854, Scotland; d. 15 April 1926, Brandon) was considered one of Brandon's pioneer dentists. Dickson immigrated to Canada in 1857, where he lived in Hamilton, Ontario, for a number of years. Dickson then came to Manitoba and operated a grocery in Chater before he studied dentistry, graduating from the University of Minnesota in 1886. Dickson settled in Brandon where he married Anna Louise Harrison on 28 December 1891. (Source: "Pioneer Dentist of Brandon in Dr. John Dickson," Brandon Daily Sun 16 Apr 1926).

The couple had four children: Mrs. Irving Cross [Mary Louise, b. 20 Dec 1892, Brandon; d. 22 Oct 1981, Saratoga, NY]; Dr. John Harrison Dickson [b. 26 Aug 1894, Brandon; d. 17 June 1956, Killarney]; Dr. Stanley Rodgers Dickson [b. 18 Feb 1896, Brandon; d. 25 July 1963, Brandon]; and Mrs. Emile Baldeschweiler [Isobel Marion Coates, b. 13 Nov 1900, Brandon; d. ?] of New York. (Source: Manitoba Vital Statistics database)

Scope and Content:

Photograph shows three children standing on a residential sidewalk after a winter storm. Two girls are wearing winter overcoats and a boy is wearing a winter jacket. The children are possibly those of dentist Dr. John Dickson, who resided at 342-8th Street.

Notes:	Writing on the front of the photograph matting reads: November 1906, 342.
Name Access:	John Dickson 8th Street

Subject Access: storms
 winter
 children
 residences

Storage Location: RG 5 photograph storage drawer 2 (hanging photos)

Images

