

S. J. McKee Archives



Graham site 2005 - Bone bed XU 1, 2 & 3

<http://archives.brandonu.ca/en/permalink/descriptions11921>

Part Of: RG 7 Beverley Nicholson fonds

Description Level: Item

Series Number: 1.4.2.5

Item Number: 5

Accession Number: 1-2010

GMD: graphic

Date Range: 2005

Physical Description: 2,750 x 2,063 (1,261 KB)

Material Details: JPEG

Scope and Content:

Bone bed from excavation units 1, 2 & 3 level 8

Name Access: Graham site 2005 - Bone bed XU 1, 2 & 3

Subject Access: Archaeology
Crepeelee locale
Graham site 2005
Graham site 2005 - photographs

Images





Army

<http://archives.brandonu.ca/en/permalink/descriptions11978>

Part Of: CKX fonds
Creator: CKX
Description Level: Item
Item Number: 11-2010.A18b
Accession Number: 11-2010
GMD: graphic
Date Range: after 1954
Physical Description: 5" x 4" (b/w)
Material Details: Negative

Custodial History:

See fonds level of the CKX records for custodial history.

Scope and Content:

Image of Canadian Provost Corps soldiers in training, most likely at CFB Shilo.

Name Access: CKX Television


Subject Access: television broadcasting

military personnel

military training

Storage Location: CKX fonds - 2010 accessions

Images





Stuart Craig

<http://archives.brandonu.ca/en/permalink/descriptions11981>

Part Of: CKX fonds
Creator: CKX
Description Level: Item
Item Number: 11-2010.C1a
Accession Number: 11-2010
GMD: graphic
Date Range: March 4, 1964
Physical Description: 2.5" x 2.5" (b/w)
Material Details: Negative
Custodial History:

See fonds level of the CKX records for custodial history.

Scope and Content:

Image of Stuart Craig adjusting the programming board.

Name Access: CKX Television
Stuart Craig
Subject Access: television broadcasting
Storage Location: CKX fonds - 2010 accessions

Images





Atkinson site 2003 - excavation units 1 to 4

<http://archives.brandonu.ca/en/permalink/descriptions12179>

Part Of: RG 7 Beverley Nicholson fonds

Description Level: Item

Series Number: 2.1.1.5

Item Number: 2.1.1.5.9

Accession Number: 1-2010

GMD: graphic

Date Range: 2003

Physical Description: 600 x 450 (328 KB)

Material Details: JPEG

History /

Biographical:

Photograph taken during 2003 Brandon University Archaeology excavations at Atkinson site.

Scope and Content:

Atkinson site 2003. The excavation units 1 to 4, level 9.

Name Access: Atkinson site 2003 - excavation units 1 to 4

Subject Access: Archaeology
North lauder locale
Atkinson site DiMe-27
Atkinson site 2003 photographs

Images





Atkinson site 2004 - east wall of XU 1 and 2

<http://archives.brandonu.ca/en/permalink/descriptions12213>

Part Of: RG 7 Beverley Nicholson fonds

Description Level: Item

Series Number: 2.1.2.5

Item Number: 2.1.2.5.8

Accession Number: 1-2010

GMD: graphic

Date Range: 2004

Physical Description: 1024 x 768 (416 KB)

Material Details: JPEG

History /

Biographical:

Photograph taken during 2004 Brandon University Archaeology excavations at Atkinson site.

Scope and Content:


Excavation units 1 and 2, east wall.

Name Access: Atkinson site 2004 - east wall of XU 1 and 2

Subject Access: Archaeology
North lauder locale
Atkinson site DiMe-27
Atkinson site 2004 photographs

Images





Flintstone Hill 1998-2000 - Test Unit 1 east profile

<http://archives.brandonu.ca/en/permalink/descriptions12316>

Part Of: RG 7 Beverley Nicholson fonds

Description Level: Item

Series Number: 2.2.2.5

Item Number: 2.2.2.5.3

Accession Number: 1-2010

GMD: graphic

Date Range: 1998-2000

Physical Description: 549 x 775(226)

Material Details: JPEG

History /

Biographical:

Photograph taken during 1998-2000 Brandon University Archaeology survey at Flintstone Hill.

Scope and Content:

Test Unit 1 east profile.

Name Access: Flintstone Hill 1998-2000 - Test Unit 1 east profile

Subject Access: Archaeology

North lauder locale

Flintstone Hill DiMe-26

Flintstone Hill 1998-2000 - Test Unit 1 east profile

Images





Church, Smart, Manitoba (2 miles north, 1 mile east of)

<http://archives.brandonu.ca/en/permalink/descriptions10454>

Part Of: RG 11 Lawrence Stuckey fonds
Creator: L.A. Stuckey
Description Level: Item
Series Number: 3.3
Item Number: 1-2002.3.3.CNR[149a]
Accession Number: 1-2002
GMD: graphic
Date Range: December 19, 1978; August 4, 1979
Physical Description: 2.25" x 2.25" (b/w)
Material Details: Negative

History /

Biographical:

Stuckey's notes: St. George's, Elton district, built 1901.

Custodial History:

For custodial history see the collection level description of the Lawrence Stuckey collection.

Scope and Content:

Image of a church at Smart, Manitoba (2 miles north, 1 mile east), taken along the CNR mainline, Rivers substation.

Name Access: CNR
Smart, Manitoba
Subject Access: railways
Church buildings/Churches
Repro Restriction: The McKee Archives is the copyright holder of the Stuckey materials.
Storage Location: Lawrence Stuckey collection

Arrangement:

[Mr. Stuckey put three negatives in same envelope. We have separated them and numbered them (149a) to (149c)].

Images





Church, Smart, Manitoba (2 miles north, 1 mile east of)

<http://archives.brandonu.ca/en/permalink/descriptions10455>

Part Of: RG 11 Lawrence Stuckey fonds
Creator: L.A. Stuckey
Description Level: Item
Series Number: 3.3
Item Number: 1-2002.3.3.CNR[149c]
Accession Number: 1-2002
GMD: graphic
Date Range: December 19, 1978; August 4, 1979
Physical Description: 2.25" x 2.25" (b/w)
Material Details: Negative

History /

Biographical:

Stuckey's notes: St. George's, Elton district, built 1901.

Custodial History:

For custodial history see the collection level description of the Lawrence Stuckey collection.

Scope and Content:

Image of a church at Smart, Manitoba (2 miles north, 1 mile east), taken along the CNR mainline, Rivers substation.

Name Access: CNR
Smart, Manitoba
Subject Access: railways
Church buildings/Churches
Repro Restriction: The McKee Archives is the copyright holder of the Stuckey materials.
Storage Location: Lawrence Stuckey collection

Arrangement:

[Mr. Stuckey put three negatives in same envelope. We have separated them and numbered them (149a) to (149c)].

Images





Old grain box wagon and 1939 truck in shed, 1 mile east of Newdale, Manitoba

<http://archives.brandonu.ca/en/permalink/descriptions10733>

Part Of: RG 11 Lawrence Stuckey fonds
Creator: L.A. Stuckey
Description Level: Item
Series Number: 3.3
Item Number: 1-2002.3.3.BNW[274a]
Accession Number: 1-2002
GMD: graphic
Date Range: February 12, 1979
Physical Description: 2.25" x 2.25" (b/w)
Material Details: Negative
Custodial History:

For custodial history see the collection level description of the Lawrence Stuckey collection.

Scope and Content:

Image of an old grain box wagon and 1939 truck in shed, 1 mile east of Newdale, Manitoba.

Notes: [Brandon NW includes communities north of Trans-Canada #1 highway and west of PTH #10.]

Name Access: Newdale, Manitoba

Subject Access: Trucks
vehicles

Repro Restriction: The McKee Archives is the copyright holder of the Stuckey materials.

Storage Location: Lawrence Stuckey collection

Arrangement:

[Mr. Stuckey put three negatives in same envelope. We have separated them and numbered them (274a) to (274c)].

Images





Old grain box wagon and 1939 truck in shed, 1 mile east of Newdale, Manitoba

<http://archives.brandonu.ca/en/permalink/descriptions10738>

Part Of: RG 11 Lawrence Stuckey fonds

Creator: L.A. Stuckey

Description Level: Item

Series Number: 3.3

Item Number: 1-2002.3.3.BNW[274b]

Accession Number: 1-2002

GMD: graphic

Date Range: February 12, 1979

Physical Description: 2.25" x 2.25" (b/w)

Material Details: Negative

Custodial History:

For custodial history see the collection level description of the Lawrence Stuckey collection.

Scope and Content:

Image of an old grain box wagon and 1939 truck in shed, 1 mile east of Newdale, Manitoba.

Notes: [Brandon NW includes communities north of Trans-Canada #1 highway and west of PTH #10.]

Name Access: Newdale, Manitoba

Subject Access: Trucks
vehicles

Repro Restriction: The McKee Archives is the copyright holder of the Stuckey materials.

Storage Location: Lawrence Stuckey collection

Arrangement:

[Mr. Stuckey put three negatives in same envelope. We have separated them and numbered them (274a) to (274c)].

Images





Old grain box wagon and 1939 truck in shed, 1 mile east of Newdale, Manitoba

<http://archives.brandonu.ca/en/permalink/descriptions10739>

Part Of: RG 11 Lawrence Stuckey fonds

Creator: L.A. Stuckey

Description Level: Item

Series Number: 3.3

Item Number: 1-2002.3.3.BNW[274c]

Accession Number: 1-2002

GMD: graphic

Date Range: February 12, 1979

Physical Description: 2.25" x 2.25" (b/w)

Material Details: Negative

Custodial History:

For custodial history see the collection level description of the Lawrence Stuckey collection.

Scope and Content:

Image of an old grain box wagon and 1939 truck in shed, 1 mile east of Newdale, Manitoba.

Notes: [Brandon NW includes communities north of Trans-Canada #1 highway and west of PTH #10.]

Name Access: Newdale, Manitoba

Subject Access: Trucks
vehicles

Repro Restriction: The McKee Archives is the copyright holder of the Stuckey materials.

Storage Location: Lawrence Stuckey collection

Arrangement:

[Mr. Stuckey put three negatives in same envelope. We have separated them and numbered them (274a) to (274c)].

Images





Old barn and windmill stand, 1 mile east of Newdale, Manitoba

<http://archives.brandonu.ca/en/permalink/descriptions10740>

Part Of: RG 11 Lawrence Stuckey fonds

Creator: L.A. Stuckey

Description Level: Item

Series Number: 3.3

Item Number: 1-2002.3.3.BNW[275.0a]

Accession Number: 1-2002

GMD: graphic

Date Range: June 26, 1979

Physical Description: 2.25" x 2.25" (b/w)

Material Details: Negative

Custodial History:

For custodial history see the collection level description of the Lawrence Stuckey collection.

Scope and Content:

Image of an old barn and windmill stand, 1 mile east of Newdale, Manitoba.

Notes: [Brandon NW includes communities north of Trans-Canada #1 highway and west of PTH #10.]

Name Access: Newdale, Manitoba

Subject Access: barns

manmade geographic features

Repro Restriction: The McKee Archives is the copyright holder of the Stuckey materials.

Storage Location: Lawrence Stuckey collection

Arrangement:

[Mr. Stuckey put two negatives in same envelope. We have separated them and numbered them (275.0a) to (275.0b)].

Images





Old barn and windmill stand, 1 mile east of Newdale, Manitoba

<http://archives.brandonu.ca/en/permalink/descriptions10742>

Part Of: RG 11 Lawrence Stuckey fonds

Creator: L.A. Stuckey

Description Level: Item

Series Number: 3.3

Item Number: 1-2002.3.3.BNW[275.0b]

Accession Number: 1-2002

GMD: graphic

Date Range: June 26, 1979

Physical Description: 2.25" x 2.25" (b/w)

Material Details: Negative

Custodial History:

For custodial history see the collection level description of the Lawrence Stuckey collection.

Scope and Content:

Image of an old barn and windmill stand, 1 mile east of Newdale, Manitoba.

Notes: [Brandon NW includes communities north of Trans-Canada #1 highway and west of PTH #10.]

Name Access: Newdale, Manitoba

Subject Access: barns

manmade geographic features

Repro Restriction: The McKee Archives is the copyright holder of the Stuckey materials.

Storage Location: Lawrence Stuckey collection

Arrangement:

[Mr. Stuckey put two negatives in same envelope. We have separated them and numbered them (275.0a) to (275.0b)].

Images





Old log barn on road north to Mountain Road, 1 mile north Polonia Corner

<http://archives.brandonu.ca/en/permalink/descriptions10859>

Part Of: RG 11 Lawrence Stuckey fonds

Creator: L.A. Stuckey

Description Level: Item

Series Number: 3.3

Item Number: 1-2002.3.3.BNE[307a]

Accession Number: 1-2002

GMD: graphic

Date Range: October 18, 1979

Physical Description: 2.25" x 2.25" (b/w)

Material Details: Negative

Custodial History:

For custodial history see the collection level description of the Lawrence Stuckey collection.

Scope and Content:

Image of old log barn on road north to Mountain Road, 1 mile north Polonia Corner.

Notes: [Brandon NE includes communities north of Trans-Canada #1 highway and east of PTH #10.]

Name Access: Mountain Road, Manitoba

Subject Access: barns

Repro Restriction: The McKee Archives is the copyright holder of the Stuckey materials.

Storage Location: Lawrence Stuckey collection

Arrangement:

[Mr. Stuckey put two negatives in same envelope. We have separated them and numbered them (307a) and (307b)].

Images





Corduroy road, Brandon House

<http://archives.brandonu.ca/en/permalink/descriptions10940>

Part Of: RG 11 Lawrence Stuckey fonds

Description Level: Item

Series Number: 3.3

Item Number: 1-2002.3.3.BSE[358]

Accession Number: 1-2002

GMD: graphic

Date Range: 1967

Physical Description: 5" x 3.25" (b/w)

Material Details: Negative

Custodial History:

For custodial history see the collection level description of the Lawrence Stuckey collection.

Scope and Content:

Image of corduroy road, Brandon House.

Notes: [Brandon SE includes communities south of Trans-Canada #1 highway and east of PTH #10.] [Caption on the image itself reads: "Logs in the more-than-century old corduroy road near the first Brandon House"]. [Additional information on the image itself reads: "In the Souris-mouth district the banks of the Assiniboine are rough and pretty much untilled, so the sites are unusually well preserved. The site of the first Brandon House is very well marked. Thirty-one years of even interrupted occupation should leave some physical impression. It is in an open space of two or three acres in wooded country."]

Name Access: Brandon House


Subject Access: roads

trading posts

Repro Restriction: The McKee Archives is the copyright holder of the Stuckey materials.

Storage Location: Lawrence Stuckey collection

Images





Ag. reviews

<http://archives.brandonu.ca/en/permalink/descriptions10952>

Part Of: CKX fonds
Creator: CKX
Description Level: Item
Item Number: 11-2010.A2a
Accession Number: 11-2010
GMD: graphic
Date Range: October 30, 1963
Physical Description: 5" x 4" (b/w)
Material Details: Negative
Custodial History:

See fonds level of the CKX records for custodial history.

Scope and Content:

Image of a group of men, possibly from CN, on the Ag Reviews show.

Name Access: Ag Review
CKX
CN
Subject Access: Agriculture
television broadcasting
Storage Location: CKX fonds - 2010 accessions

Images





Ag. reviews

<http://archives.brandonu.ca/en/permalink/descriptions10953>

Part Of: CKX fonds
Creator: CKX
Description Level: Item
Item Number: 11-2010.A2b
Accession Number: 11-2010
GMD: graphic
Date Range: October 30, 1963
Physical Description: 5" x 4" (b/w)
Material Details: Negative

Custodial History:

See fonds level of the CKX records for custodial history.

Scope and Content:

Image of a group of men, possibly from CN, on the Ag Reviews show.

Name Access: Ag Review
CKX
CN

Subject Access: Agriculture
television broadcasting

Storage Location: CKX fonds - 2010 accessions

Images





R.C. Aitkins

<http://archives.brandonu.ca/en/permalink/descriptions10954>

Part Of: CKX fonds
Creator: CKX
Description Level: Item
Item Number: 11-2010.A3a
Accession Number: 11-2010
GMD: graphic
Date Range: after 1954
Physical Description: 5" x 4" (b/w)
Material Details: Negative

Custodial History:

See fonds level of the CKX records for custodial history.

Scope and Content:

Portrait of R.C. Aitkins.

Name Access: R.C. Aitkins
CKX
Subject Access: television broadcasting
photography
Storage Location: CKX fonds - 2010 accessions

Images





R.C. Aitkins

<http://archives.brandonu.ca/en/permalink/descriptions10955>

Part Of: CKX fonds
Creator: CKX
Description Level: Item
Item Number: 11-2010.A3b
Accession Number: 11-2010
GMD: graphic
Date Range: after 1954
Physical Description: 5" x 4" (b/w)
Material Details: Negative

Custodial History:

See fonds level of the CKX records for custodial history.

Scope and Content:

Portrait of R.C. Aitkins.

Name Access: R.C. Aitkins
CKX
Subject Access: television broadcasting
photography
Storage Location: CKX fonds - 2010 accessions

Images





AJAX treasure hunt

<http://archives.brandonu.ca/en/permalink/descriptions10956>

Part Of: CKX fonds
Creator: CKX
Description Level: Item
Item Number: 11-2010.A4a
Accession Number: 11-2010
GMD: graphic
Date Range: after 1954
Physical Description: 5" x 4" (b/w)
Material Details: Negative
Custodial History:

See fonds level of the CKX records for custodial history.

Scope and Content:

Image of an advertisement for the CKX/AJAX treasure hunt.

Name Access: CKX
AJAX
Subject Access: television broadcasting
signs and signboards
Storage Location: CKX fonds - 2010 accessions

Images

