

S. J. McKee Archives



Brandon College/University calendars

<http://archives.brandonu.ca/en/permalink/descriptions151>

Part Of: RG 6 Brandon University fonds

Description Level: Sub-series

Series Number: 6.6

GMD: textual records

Date Range: 1900-2005

Physical Description: 1.40 m

Physical Condition: Generally good

History /

Biographical:

The University Calendar is the authoritative statement of the institutional structure, faculty and staff, and academic program of Brandon University. Since the creation of the College in 1900, calendars have been produced annually, with only a few exceptions, by the Registrar's Office.

Up until 1991-1992, the calendar was called the general calendar. In 1991-1992, it was called the undergraduate general calendar. Beginning in 1992, the calendar was produced every two years instead of annually, except for 1998-1999, until 2003. The 1992-1994 calendar contains both the undergraduate and graduate general calendars, and starting in 1994 a separate undergraduate and graduate calendar was produced.

Custodial History:

The Brandon College/University calendar was produced by the Registrar's Office. Individual copies of the calendar were held by the Registrar's Office until their transfer to the University Archives.

Scope and Content:

The sub-series consists of general calendars, general undergraduate and graduate calendars, as well as calendars for the School of Music, the Faculty of Education, and for spring and summer sessions. It has been divided into three sub sub series, including: (1) Calendars - bound archival copies; (2) Calendars - researcher's copies; and (3) Calendars - miscellaneous.

Notes: The Registrar, acting in his/her capacity as Secretary of Senate, is responsible for the production of the University calendar.

Subject Access: Academic programs

departments

administrative staff

board members

history

faculty

Accruals: Further accruals are expected.

Storage Location: RG 6 Brandon University fonds
Series 6: Senate

Arrangement:

Chronological

R.B. Inch collection



<http://archives.brandonu.ca/en/permalink/descriptions180>

Part Of: RG 6 Brandon University fonds
Description Level: Sub-series
Series Number: MG 3 1.10
Accession Number: 35-1997
GMD: textual records
Date Range: 1937-1980 (predominant 1940-1970)
Physical Description: 2.08 m
Physical Condition: Generally good
History /
Biographical:

See RG 6, series 9 (Department of Extension) for biographical information on R.B. Inch.

Custodial History:

R.B. Inch's records were passed on to the McKee Archives following his death. It is presumed that the executor of his estate donated the collection after his passing in 1983.

Scope and Content:

This collection is heavily influenced by Inch's professional and organizational life. Most heavily represented is literature associated with Inch's involvement with the League of Nations Society in Canada during the 1930s. It also appears that Inch paid close attention to United Nations' policy following World War II, from ca. 1945-1970. There are numerous items devoted to both Canadian and international political and diplomatic issues, with particular emphasis on British politics in the immediate post-war period. As one would expect from his involvement in the National Research Council and League of Nations Society, the core of the fonds is a study in two major themes. The first theme is of the post-WWII policy pursued by Canada and Britain and, secondly, the growth and development of United Nations' policy following the collapse of the League of Nations. There is some periphery material of general interest to Canadian history and Canadian university publications, but for the most part the material can be classified into one of the two preceding themes.

The collection includes a manuscript prepared by R.B. Inch entitled "Parliament Will Decide: A Chronicle of the Drift to War and of an Effort to Help Avert it" (1947). The manuscript is edited but out of order.

The balance of the collection consists of accumulated documents gathered over the course of Inch's lifetime from outside sources. These include: newspaper clippings and whole newspapers from publications in Winnipeg, Brandon, Toronto, Calgary and London; United Nations' pamphlets concerning a broad range of issues, ranging from the question of East Indian independence to annual policy directives of the organization; various magazines including copies of "Interdependence," which Inch once edited; articles taken from the publication "Life" concerning important figures of the time period; numerous books and textbooks concerning the political formation of post-war Europe; quarterlies from academic institutions, such as the University of Toronto; some material, primarily pamphlets, concerning R.B. Inch's involvement in Amnesty International after his retirement; and documents relating to post-war reconstruction in Britain.

Notes:	Finding aid for the R.B. Inch fonds was prepared for the McKee Archives by Matthew Palmer (2003). The majority of the boxes in the collection contain a typewritten inventory detailing the contents of each container. As well, the preponderance of the files within the boxes are further subdivided by either a typewritten inventory itemizing the material contained within each dossier or a handwritten note on the outside of the folder describing the contents.
Name Access:	United Nations League of Nations Society World War II National Research Council
Subject Access:	Canadian politics British politics post-war period international relations
Finding Aid:	Available
Storage Location:	MG 3 Brandon University Teaching and Administration 1.10 R.B. Inch
Related Material:	Additional materials related to R.B. Inch may be found in RG 6, Series 9 (Department of Extension). There is also a related group of records from R.B. Inch that can be found in the Library and Archives of Canada under the heading Rober Boyer Inch fonds. This fonds consists of 4.05 m of textual records dating from ca. 1923-1981.



Casselman survey

<http://archives.brandonu.ca/en/permalink/descriptions11706>

Part Of: RG 7 Beverley Nicholson fonds

Description Level: Sub-series

Series Number: 1.1

Accession Number: 1-2010

GMD: multiple media

Date Range: 2003-2008

History /

Biographical:

The high biodiversity and evidence of pre-European contact prompted the decision to test the Crepeelee locale. The survey was named in recognition of the Casselman family, the original landowners.

Archaeological testing began in the Crepeelee locale in May 2003 on property now owned by the Crepeelee family. The locale covers over 6 sections or approximately 3,800 acres of land in an area of stabilized sand dunes and wetlands covered with mixed forest and prairie grass. Given the terrain, the size of the crew and time constraints, an area of approximately 60 acres was chosen for the survey. The survey used the established archaeological methodology of walking the selected area and using a shovel test surveyed grid. The use of GIS technology to locate the exact test spot and record the information into a GIS database was a significant advance and was one of the advantages of the integration of multi-disciplinary techniques encouraged by the SCAPE project. Over one half of the test pits resulted in the recovery of cultural materials. The results of the Casselman survey indicated several areas for further examination including areas that became the Crepeelee, Sarah and Graham sites.

Scope and Content:

Sub sub series has been divided into five sub sub sub series including: (1) Summary information; (2) Field journals; (3) Site records; (4) Artifact catalogues; and (5) Photographs.

Name Access: Casselman survey

Subject Access: Archaeology
Crepeelee locale
Casselman survey



Crepeelee site 2003

<http://archives.brandonu.ca/en/permalink/descriptions11707>

Part Of: RG 7 Beverley Nicholson fonds
Description Level: Sub sub series
Series Number: 1.2.1
Accession Number: 1-2010
GMD: multiple media
Date Range: 2003
Material Details: Field journals have been scanned in multi-page PDF files. Artifact catalogues are PDF files in spreadsheet format. Photographs are in jpeg format.

History /

Biographical:

The Crepeelee site was identified from the results of the Casselman survey. The site is located within the Crepeelee locale approximately 400 meters to the west of the Sarah site. The units were excavated by Crew Chief James Graham and the crew from the survey.

The Crepeelee site was excavated in 2003 as Crepeelee 3 with the units numbered as units 10, 11, 12 & 13. These numbers have been changed on the catalogue to XU 110 – 113, due to duplication in 2005. Corresponding documents have been changed but there may be some reference to the initial numbers in the field journals.

The artifacts recovered from these four excavations are faunal (animal bone), mainly bison, lithic materials (stone tools and flakes) and some ceramic (pottery). The artifact catalogue has over 600 records.

Scope and Content:

Sub-sub-sub series contains: Summary information of field methodology, number and co-ordinates of excavations, personnel and their staff position; Field journals are daily records of recoveries, features and activities at the site; Site records include excavation level and unit summaries, feature sheets, profiles; sample records and maps; Artifact catalogues are lists and identifications of all artifacts recovered; Photographs are of excavation units, features, the landscape and personnel.

Name Access: Crepeelee site 2003
Subject Access: Archaeology
Crepeelee locale
Crepeelee site DiMe-29
Crepeelee site 2003



Crepeelee site 2003 - James Graham field journal

<http://archives.brandonu.ca/en/permalink/descriptions11708>

Part Of: RG 7 Beverley Nicholson fonds

Description Level: File

Series Number: 1.2.1.2

File Number: 1

Accession Number: 1-2010

GMD: textual records

Date Range: 2003

Physical Description: 47-71 pp.

Material Details: PDF


Scope and Content:

Record of excavation methods, items recovered, features, local environment and weather noted by crew chief.

Name Access: Crepeelee site 2003 - James Graham

Subject Access: Archaeology
Crepeelee locale
Crepeelee site DiMe-29
Crepeelee site 2003

Documents



1.2.1.2.1_C03_JG_FJ.p
df

 Read PDF

 Download PDF



Crepeelee site 2003 - Sarah Graham field journal 2 of 2

<http://archives.brandonu.ca/en/permalink/descriptions11709>

Part Of: RG 7 Beverley Nicholson fonds

Description Level: File

Series Number: 1.2.1.2

File Number: 3

Accession Number: 1-2010

GMD: textual records

Date Range: 2003

Physical Description: 21 pp.

Material Details: PDF


Scope and Content:

Field journal 2 of 2 by crew member Sarah Graham. Record of excavation methods, items recovered, features, local environment and weather.

Name Access: Crepeelee site 2003 - Sarah Graham

Subject Access: Archaeology
Crepeelee locale
Crepeelee site DiMe-29
Crepeelee site 2003

Documents



1.2.1.2.3_C03_SG_2of
2.pdf

 Read PDF

 Download PDF



Crepeelee site 2003 - site records

<http://archives.brandonu.ca/en/permalink/descriptions11715>

Part Of: RG 7 Beverley Nicholson fonds
Description Level: sub sub sub series
Series Number: 1.2.1.3
Accession Number: 1-2010
GMD: multiple media
Date Range: 2003
Material Details: Site records have been scanned in multi-page PDF files.

History /

Biographical:

The Crepeelee site was excavated in 2003 as Crepeelee 3. Standard archaeological methods were used to excavate the units. Site records of excavation units XU 110 – 113 are in separate pdf files.

Scope and Content:

Site records of excavation units may include: level summaries, floor plans, feature sheets, wall profiles, unit summaries and any other additional information relating to the unit.

Name Access: Crepeelee site 2003 - site records

Subject Access: Archaeology
Crepeelee locale
Crepeelee site DiMe-29
Crepeelee site 2003



Sarah site 2003 - summary information

<http://archives.brandonu.ca/en/permalink/descriptions11720>

Part Of: RG 7 Beverley Nicholson fonds

Description Level: sub sub sub series

Series Number: 1.3.1.1

Accession Number: 1-2010

GMD: multiple media

Date Range: 2003

Material Details: Field journals have been scanned in multi-page PDF files. Artifact catalogues are PDF files in spreadsheet format. Photographs are in jpeg format.

History /

Biographical:

The Sarah site was initially chosen for excavation based on the results of the Casselman survey. The survey recovered significant amounts of faunal remains, some ceramics and lithics from the test pits. Excavations took place in 2003 at Crepeele West (Units 1-5) and Crepeele East (Units 6-9). The site was subsequently renamed the Sarah site DiMe-28.

Units 1 to 9 were excavated by supervisor James Graham and crew of Sarah Graham, Mike Evans, Todd Kristensen, Shayne Kolesar, Lisa Sonnenburg and Emily Ansell.

Scope and Content:

Sub-sub-sub series contains: Summary information of field methodology, number and co-ordinates of excavations, personnel and their staff position.

Name Access: Sarah site 2003 - summary information

Subject Access: Archaeology
Crepeele locale
Sarah site DiMe-28
Sarah site 2003

Documents

ARCH 1.3 Crepeele Locals

1.3 Sarah DiMe-28

1.3.1 Sarah 2003

1.3.1.1 Summary Information

Sarah Site DiMe-28

The Sarah site was originally Crepeele West (SW 1/4 - 2) and Crepeele East (NE 1/4) when excavated in 2003. The datum point of 5850450N was used for the survey and also used for the excavations. A local datum of 5850450N was then established for the site and given the co-ordinates of 5850450N.

Excavation Units: SW 1/4 - 2

Coordinates below are the archeology co-ordinates from the original and the second datum point.


Excavation Unit	Original Coordinates	Calculated Coords	Excavator
SW 1	180200N	5850250N	Lisa Sonnenburg
SW 2	111200N	5850100N	Sarah Graham
SW 3	111200N	5850100N	Sarah Graham
SW 4	111200N	5850100N	Sarah Graham
SW 5	111200N	5850100N	Sarah Graham
SW 6	2102100N	5850250N	Sarah Graham
SW 7	2102100N	5850250N	Sarah Graham
SW 8	2102100N	5850250N	Lisa Sonnenburg
SW 9	2102100N	5850250N	Emily Ansell

1.3.1.1_

Sarah03_summary.pdf

Read PDF

Download PDF



Crepeelee site 2003 - Sarah Graham field journal 1 of 2

<http://archives.brandonu.ca/en/permalink/descriptions11721>

Part Of: RG 7 Beverley Nicholson fonds

Description Level: File

Series Number: 1.2.1.2

File Number: 2

Accession Number: 1-2010

GMD: textual records

Date Range: 2003

Physical Description: 40-73 pp.

Material Details: PDF


Scope and Content:

Field journal 1 of 2 by crew member Sarah Graham. Record of excavation methods, items recovered, features, local environment and weather.

Name Access: Crepeelee site 2003 - Sarah Graham

Subject Access: Archaeology
Crepeelee locale
Crepeelee site DiMe-29
Crepeelee site 2003
field journal

Documents



1.2.1.2.2_
C03_SG_1of2.pdf

 Read PDF

 Download PDF



Casselman survey - artifact catalogue

<http://archives.brandonu.ca/en/permalink/descriptions11722>

Part Of: RG 7 Beverley Nicholson fonds

Description Level: Sub sub series

Series Number: 1.1.4

Accession Number: 1-2010

GMD: textual records

Date Range: 2003

Physical Description: 264 pages

Material Details: PDF

History /

Biographical:

Artifact catalogue containing 597 records from the Casselman survey 2003.


Scope and Content:

Spreadsheet containing information about the artifacts recovered, including: unit, level, artifact number, catalogue number, depth, co-ordinates, entry date, date recovered, count, weight, UTM co-ordinates, notes (excavators initials and comments) and artifact identification.

Name Access: Casselman survey - artifact catalogue

Subject Access: Archaeology
Crepeele locale
Casselman survey

Documents



1.1.4_Ca03_artcat.pdf

 Read PDF

 Download PDF



Casselman survey - summary information

<http://archives.brandonu.ca/en/permalink/descriptions11724>

Part Of: RG 7 Beverley Nicholson fonds
Description Level: Sub sub series
Series Number: 1.1.1
GMD: multiple media
Date Range: 2003
Material Details: Field journals have been scanned in multi-page PDF files. Artifact catalogues are PDF files in spreadsheet format. Photographs are in jpeg format.

History /

Biographical:

Archaeological testing began in the Crepeelee locale in May 2003 with a field crew of four members. James Graham supervised the crew and was assisted by Sarah Graham, Jollana Bishop, and Lisa Sonnenburg. Later additions to the testing team were Todd Kristensen, Michael Evans, and Emily Ansell.

The methodology for this survey used an arbitrary datum and a transit to establish a grid of 30 m intervals and a shovel test every 20 m. Materials were removed and screened to a minimum depth of 50 cm below surface. All recovered materials were bagged and removed to the lab for further analysis. All information including: test pit grid co-ordinates; UTM co-ordinates for each test pit; artifact presence; excavator; vegetation; aspect; paleosol; paleosol depth; and notes, were entered into a GIS database.

Approximately 600 shovel test pits were excavated and recorded in this fashion. Of the 600 shovel test pits, over 300 contained cultural materials. Based on the results of the Casselman survey several areas were designed for further testing and excavation. Crepeelee West and Crepeelee East were renamed the Sarah site DiMe-28) and Crepeelee 3 which became the Crepeelee site DiMe- 29.

Scope and Content:

Sub-sub-sub series contains: Summary information of field methodology, number and co-ordinates of excavations, personnel and their staff position; Field journals are daily records of recoveries, features and activities at the site; Site records include excavation level and unit summaries, feature sheets, profiles; sample records and maps; Artifact catalogues are lists and identifications of all artifacts recovered; Photographs are of excavation units, features, the landscape and personnel.

Name Access: Casselman survey - summary information
Subject Access: Archaeology
Crepeelee locale
Casselman survey
Casselman survey - summary information



Crepeelee site 2004

<http://archives.brandonu.ca/en/permalink/descriptions11725>

Part Of: RG 7 Beverley Nicholson fonds
Description Level: Sub sub series
Series Number: 1.2.2
Accession Number: 1-2010
GMD: multiple media
Date Range: 2004
Material Details: Field journals have been scanned in multi-page PDF files. Artifact catalogues are PDF files in spreadsheet format. Photographs are in jpeg format.

History /

Biographical:

The Crepeelee site was identified from the results of the Casselman survey and excavated in 2003. In 2004 the site was funded through the SCAPE project, directed by Bev Nicholson. The units were excavated by Crew Chief Tomasin Playford and crew.

Eight units were excavated in 2004, XU 1 to XU 8

The artifacts recovered from these eight excavations are faunal (animal bone), mainly bison, lithic materials (stone tools and flakes) and some ceramic (pottery). The artifact catalogue has 1258 records.

Scope and Content:

Sub-sub-sub series contains: Summary information of field methodology, number and co-ordinates of excavations, personnel and their staff position; Field journals are daily records of recoveries, features and activities at the site; Site records include excavation level and unit summaries, feature sheets, profiles; sample records and maps; Artifact catalogues are lists and identifications of all artifacts recovered; Photographs are of excavation units, features, the landscape and personnel.

Name Access: Crepeelee site 2004
Subject Access: Archaeology
Crepeelee locale
Crepeelee site DiMe-29
Crepeelee site 2004



Crepeelee site 2004 - summary information

<http://archives.brandonu.ca/en/permalink/descriptions11726>

Part Of: RG 7 Beverley Nicholson fonds

Description Level: sub sub sub series

Series Number: 1.2.2.1

Accession Number: 1-2010

GMD: multiple media

Date Range: 2004

Material Details: Field journals have been scanned in multi-page PDF files. Artifact catalogues are PDF files in spreadsheet format. Photographs are in jpeg format.

History /

Biographical:

The Crepeelee site was identified from the results of the Casselman survey and excavated in 2003. Further units 1 to 8 were excavated in 2004. Funding was through the SCAPE project, directed by Dr. Bev Nicholson. The site was excavated by Crew Chief Tomasin Playford and crew.

Scope and Content:

Sub-sub-sub series contains: Summary information of field methodology, number and co-ordinates of excavations, personnel and their staff position.

Name Access: Crepeelee site 2004 - summary information

Subject Access: Archaeology
Crepeelee locale
Crepeelee site DiMe-29
Crepeelee site 2004

Documents

ARCH 1.1 Crepeelee Locale
1.2 Crepeelee Site DiMe-29
1.2.2 Crepeelee 2004
1.2.2.1 Summary Information

Crew Chief: Tomasin Playford with Crew of: Andrea Richards, Sarah Gordon, Sherry Lefebvre, Eric Cross

Excavation Unit	Coordinates	Excavator
Unit 1	4504N 31W	Andrea Richards
Unit 2	4504N 31W	Sarah Gordon
Unit 3	4504N 31W	Tomasin Playford
Unit 4	4504N 31W	Sherry Lefebvre
Unit 5	4504N 31W	Andrea Richards
Unit 6	4504N 31W	Eric Cross
Unit 7	4504N 31W	Tomasin Playford
Unit 8	4504N 31W	Sherry Lefebvre
Unit 9	4702N 30W	Tomasin Playford
Unit 10	4702N 30W	Sherry Lefebvre

After excavation the units 1 and 10 were consolidated separately from the Crepeelee site and were re-excavated by Gordon in 2004. The Crepeelee site was re-excavated by Gordon in 2004. The Crepeelee site was re-excavated by Gordon in 2004. The Crepeelee site was re-excavated by Gordon in 2004.

1.2.2.1_C04_Summary.pdf

Read PDF

Download PDF



Crepeelee site 2005 - field journals

<http://archives.brandonu.ca/en/permalink/descriptions11727>

Part Of: RG 7 Beverley Nicholson fonds
Description Level: sub sub sub series
Series Number: 1.2.3.2
Accession Number: 1-2010
GMD: multiple media
Date Range: 2005
Material Details: Field journals have been scanned in multi-page PDF files.

History /

Biographical:

In 2005 the Brandon University Field School was held at both the Crepeelee and Graham sites in the Crepeelee locale.

At the Crepeelee site nine units were excavated (XU10-16 & 20, 21). Units 20 & 21 were referred to as Meadow in the notes but are considered part of the larger site based on recoveries.

Denise Ens instructed the school and James Graham was teaching assistant. Field journals were kept by both instructors.

Scope and Content:

Record of daily observations at the site including: excavation methods, items recovered, features, local environment and weather.

Name Access: Crepeelee site 2005 - field journals
Subject Access: Archaeology
Crepeelee locale
Crepeelee site DiMe-29
Crepeelee site 2005



Crepeelee site 2004 - site records

<http://archives.brandonu.ca/en/permalink/descriptions11728>

Part Of: RG 7 Beverley Nicholson fonds
Description Level: sub sub sub series
Series Number: 1.2.2.3
Accession Number: 1-2010
GMD: multiple media
Date Range: 2004
Material Details: Site records have been scanned in multi-page PDF files.

History /

Biographical:


The Crepeelee site was identified from the results of the Casselman survey and excavated in 2003. In 2004 the site was funded through the SCAPE project, directed by Bev Nicholson. The units were excavated by Crew Chief Tomasin Playford and crew.

Eight units were excavated in 2004, XU 1 to XU 8. Each unit has a separate pdf file.

Scope and Content:

Site records of excavation units may include: level summaries, floor plans, feature sheets, wall profiles, unit summaries and any other additional information relating to the unit.

Name Access: Crepeelee site 2004 - site records
Subject Access: Archaeology
Crepeelee locale
Crepeelee site DiMe-29
Crepeelee site 2004



Crepeelee site 2004 - artifact catalogue

<http://archives.brandonu.ca/en/permalink/descriptions11729>

Part Of: RG 7 Beverley Nicholson fonds

Description Level: sub sub sub series

Series Number: 1.2.2.4

Accession Number: 1-2010

GMD: textual records

Date Range: 2004

Physical Description: 229 pages

Material Details: PDF

History /

Biographical:

Artifact catalogue containing 1258 records from Crepeelee site 2004.


Scope and Content:

Spreadsheet containing information about the artifacts recovered, including: unit, level, artifact number, catalogue number, depth, co-ordinates, entry date, date recovered, count, weight, UTM co-ordinates, notes (excavators initials and comments) and artifact identification.

Name Access: Crepeelee site 2004 - artifact catalogue

Subject Access: Archaeology
Crepeelee locale
Crepeelee site DiMe-29
Crepeelee site 2004

Documents



1.2.2.4_C04_artcat.pdf

 Read PDF

 Download PDF



Crepeelee site 2004 - Tomasin Playford field journal Book 1 of 2

<http://archives.brandonu.ca/en/permalink/descriptions11731>

Part Of: RG 7 Beverley Nicholson fonds

Description Level: File

Series Number: 1.2.2.2

File Number: 1

Accession Number: 1-2010

GMD: textual records

Date Range: 2004

Physical Description: Book 1, 20-23 pp.

Material Details: PDF

History /

Biographical:

Record of excavations from Crepeelee 2004.


Scope and Content:

Record of excavation methods, items recovered, features, local environment and weather noted by crew chief.

Name Access: Crepeelee site 2004 - Tomasin Playford field journal Book 1 of 2

Subject Access: Archaeology
Crepeelee locale
Crepeelee site DiMe-29
Crepeelee site 2004


Documents



1.2.2.2.1_C04_Playford
_Bk1.pdf

 Read PDF

 Download PDF



Crepeelee site 2004 - Tomasin Playford field journal Book 2 of 2

<http://archives.brandonu.ca/en/permalink/descriptions11732>

Part Of: RG 7 Beverley Nicholson fonds

Description Level: File

Series Number: 1.2.2.2

File Number: 2

Accession Number: 1-2010

GMD: textual records

Date Range: 2004

Physical Description: Book 2, 1-49, 73-78 pp.

Material Details: PDF

History /

Biographical:

Record of excavations from Crepeelee 2004.


Scope and Content:

Record of excavation methods, items recovered, features, local environment and weather noted by crew chief.

Name Access: Crepeelee site 2004 - Tomasin Playford field journal Book 2 of 2

Subject Access: Archaeology
Crepeelee locale
Crepeelee site DiMe-29
Crepeelee site 2004

Documents



1.2.2.2.2_C04_Playford
_Bk2.pdf

 Read PDF

 Download PDF



Crepeele site 2004 - Sarah Graham field journal

<http://archives.brandonu.ca/en/permalink/descriptions11733>

Part Of: RG 7 Beverley Nicholson fonds

Description Level: File

Series Number: 1.2.2.2

File Number: 3

Accession Number: 1-2010

GMD: textual records

Date Range: 2004

Physical Description: 18-39 pp.

Material Details: PDF

History /

Biographical:

Record of excavations from Crepeele 2004.


Scope and Content:

Record of excavation methods, items recovered, features, local environment and weather noted by crew member.

Name Access: Crepeele site 2004 - Sarah Graham field journal

Subject Access: Archaeology
Crepeele locale
Crepeele site DiMe-29
Crepeele site 2004

Documents



1.2.2.2.3_C04_SGraham.pdf



Read PDF



Download PDF



Crepeelee site 2005

<http://archives.brandonu.ca/en/permalink/descriptions11748>

Part Of: RG 7 Beverley Nicholson fonds
Description Level: Sub sub series
Series Number: 1.2.3
Accession Number: 1-2010
GMD: multiple media
Date Range: 2005
Material Details: Field journals have been scanned in multi-page PDF files. Artifact catalogues are PDF files in spreadsheet format. Photographs are in jpeg format.

History /

Biographical:

The Crepeelee site was identified from the results of the Casselman survey and excavated in 2003 and 2004.

In 2005 the Brandon University Field School was held at both the Crepeelee and Graham sites in the Crepeelee locale. Denise Ens instructed the school and James Graham was teaching assistant.

At the Crepeelee site nine units were excavated (XU10-16 & 20, 21). Units 20 & 21 were referred to as Meadow in the notes but is considered part of the larger site based on recoveries. There are over 1,570 records in the catalogue. Faunal (animal bone), lithics, fire cracked rock, diagnostic lithics and ceramics were recovered from the site

The weather conditions during the field school were particularly difficult due to the rainfall and flooding of the roads and sites.

Scope and Content:

Sub-sub-sub series contains: Summary information of field methodology, number and co-ordinates of excavations, personnel and their staff position; Field journals are daily records of recoveries, features and activities at the site; Site records include excavation level and unit summaries, feature sheets, profiles; sample records and maps; Artifact catalogues are lists and identifications of all artifacts recovered; Photographs are of excavation units, features, the landscape and personnel.

Name Access: Crepeelee site 2005
Subject Access: Archaeology
Crepeelee locale
Crepeelee site DiMe-29
Crepeelee site 2005