

S. J. McKee Archives



Lawrence Stuckey photograph collection - Brandon history

<http://archives.brandonu.ca/en/permalink/descriptions9030>

Part Of: RG 11 Lawrence Stuckey fonds

Creator: Many of the images presented were captured by Mr. Stuckey himself. However being a well known and accomplished photographer and amateur historian, he also bought, sold and traded negatives with other collectors. Therefore the viewer is reminded that many images, although part of his collection, were created and/or provided for Mr. Stuckey by other collectors. In addition, it is believed that some images contained within his collection were created by photographing a pre-existing negative or print. We have attempted to note the authorship of all images when possible.

Description Level: Sub-series

Series Number: 3.1

Accession Number: 1-2002

GMD: graphic

History /

Biographical:

For history/bio information see the collection level description of the Lawrence Stuckey collection.

Custodial History:

For custodial history see the collection level description of the Lawrence Stuckey collection.

Scope and Content:

This sub-series consists of photographic negatives related to the history of Brandon, Manitoba.

All of the images contained within this sub-series were part of Mr. Stuckey's lifelong personal collection of photographic negatives and prints. Images include those related to people, street scenes, buildings, various city departments and so forth.

Notes:

All of the images from Mr. Stuckey's collection of negatives and prints were reproduced and digitized using an Epson scanner and software suite. All attempts have been made to reproduce the images in such a manner that balances our desire to portray the negatives and photographs as they originally appear, with the need to create an optimal digital image for viewing. Therefore it is noted that minor alterations to image size and contrast have occurred.

With few exceptions, all digitizing and database entry of images and descriptions was conducted during the summer of 2009 at Brandon University by Patrick Elves.

Repro Restriction: The McKee Archives is the copyright holder for the Stuckey materials.

Storage Location: Lawrence Stuckey collection

Arrangement:

Unless otherwise noted, the arrangement of these images was drawn from the original classification scheme used by Mr. Stuckey.

The information specific to each image, for the most part, was gained from Mr. Stuckey's personal notes regarding that particular photograph or similar photograph. Observations or notes contained within square brackets are explanatory or missing materials that have been added by someone other than Mr. Stuckey.

We have attempted to present the information that accompanies each image in the same format as was used by Mr. Stuckey himself.

Subseries 1 - Brandon History

- A. People
- B. Bridges
- C. Streets
- D. Buildings
- E. Business
- F. Fire Dept.
- G. Hospitals
- H. Industries
- I. Streetcars
- J. Utilities
- K. Construction
- L. Transportation (other than rail)
- M. Exhibition
- N. Misc. History
- O. Environs
- P. Railroads



Experimental Farm Crops

<http://archives.brandonu.ca/en/permalink/descriptions9858>

Part Of: RG 11 Lawrence Stuckey fonds

Description Level: Item

Series Number: 3.1

Item Number: 1-2002.3.1N1

Accession Number: 1-2002

GMD: graphic

Date Range: 1890

Physical Description: 3 1/2" x 5"

Material Details: Negative

Custodial History:

For custodial history see the collection level description of the Lawrence Stuckey collection.

Scope and Content:

Brandon Experimental Farm crops

Notes: Note the binders, stooks and Superintendent's house (built 1889).
[Note that "Stook" is a Canadianism for a structure of grain sheaves.
N.G.]

Name Access: Experimental Farm

Subject Access: Agriculture

farming

crops

Grain

stooks

Experimental farm

Brandon Miscellaneous History

Repro Restriction: The McKee Archives is the copyright holder for the Stuckey materials.

Storage Location: Lawrence Stuckey collection

Images





Experimental Farm Cattle

<http://archives.brandonu.ca/en/permalink/descriptions9859>

Part Of: RG 11 Lawrence Stuckey fonds

Creator: H.H. Allen (?)

Description Level: Item

Series Number: 3.1

Item Number: 1-2002.3.1N2

Accession Number: 1-2002

GMD: graphic

Date Range: [192-]

Physical Description: 3 1/2" x 5"

Material Details: Negative

Custodial History:

For custodial history see the collection level description of the Lawrence Stuckey collection.

Scope and Content:

Brandon Experimental Farm cattle

Notes: Note Lake Percy [an Assiniboine River oxbow (P.E.)] in the background.

Courtesy of the Brandon Sun.

Name Access: Experimental Farm

Subject Access: Agriculture

farming

Livestock

ranching

oxbow lake

Experimental farm

Brandon Miscellaneous History

Repro Restriction: The McKee Archives is the copyright holder for the Stuckey materials.

Storage Location: Lawrence Stuckey collection

Images



Snye River

<http://archives.brandonu.ca/en/permalink/descriptions9860>



Part Of: RG 11 Lawrence Stuckey fonds

Description Level: Item

Series Number: 3.1

Item Number: 1-2002.3.1N3

Accession Number: 1-2002

GMD: graphic

Date Range: 1913

Physical Description: 3 1/2" x 5"

Material Details: Negative

History /

Biographical:

The Snye was a former channel (oxbow lake) of the Assiniboine River. It was located south of the Assiniboine between about 14th and 24th Streets, and during high water in the spring it carried overflow. For many years it was used as a log storage area for Hanbury's Mill. I remember there being bridges over it at 18th & 22nd Streets. It was dammed with a one way flipper valve at 14th Street that allowed water to flow out to the river, but prevented river water backing into it. Water within the Snye became stagnant in summer and formed a breeding area for mosquitoes. It was deemed a health hazard and the river was gradually filled in. LAS.

Custodial History:

For custodial history see the collection level description of the Lawrence Stuckey collection.

Scope and Content:

Snye River

Notes: [This negative was produced using a previous published image. P.E. 22/07/09]

Additional historical information provided by the Fred McGuinness collection (20-2009).

Name Access: Snye River

Subject Access: natural waterways

Rivers

Brandon Miscellaneous History

Repro Restriction: The McKee Archives is the copyright holder for the Stuckey materials.

Storage Location: Lawrence Stuckey collection

Images





First Tourist Camp

<http://archives.brandonu.ca/en/permalink/descriptions9861>

Part Of: RG 11 Lawrence Stuckey fonds

Creator: H.H. Allen (?)

Description Level: Item

Series Number: 3.1

Item Number: 1-2002.3.1N4

Accession Number: 1-2002

GMD: graphic

Date Range: [192-]

Physical Description: 3 1/2" x 5"

Material Details: Negative

History /

Biographical:

Due to the increasing volume of long-distance auto traffic in the 1920's, the city designated the block between Hill & Queen's Avenues and 9th & 10th streets as a "Tourist Camp" with a few basic facilities. LAS.

Custodial History:

For custodial history see the collection level description of the Lawrence Stuckey collection.

Scope and Content:

First Tourist Camp

Notes: Courtesy of the Brandon Sun

[Mr. Stuckey put two negatives in the same envelope, numbered N4 and N4a. We have separated them.]

Name Access: Tourist Camp

Subject Access: touring

tourist services

Brandon Miscellaneous History

Repro Restriction: The McKee Archives is the copyright holder for the Stuckey materials.

Storage Location: Lawrence Stuckey collection

Images





First Tourist Camp

<http://archives.brandonu.ca/en/permalink/descriptions9862>

Part Of: RG 11 Lawrence Stuckey fonds

Creator: H.H. Allen (?)

Description Level: Item

Series Number: 3.1

Item Number: 1-2002.3.1N4a

Accession Number: 1-2002

GMD: graphic

Date Range: [192-]

Physical Description: 3 1/2" x 5"

Material Details: Negative

History /

Biographical:

Due to the increasing volume of long-distance auto traffic in the 1920's, the city designated the block between Hill & Queen's Avenues and 9th & 10th streets as a "Tourist Camp" with a few basic facilities. LAS.

Custodial History:

For custodial history see the collection level description of the Lawrence Stuckey collection.

Scope and Content:

First Tourist Camp

Notes: Courtesy of the Brandon Sun

[Mr. Stuckey put two negatives in the same envelope, numbered N4 and N4a. We have separated them.]

Name Access: Tourist Camp

Subject Access: touring

tourist services

Brandon Miscellaneous History

Repro Restriction: The McKee Archives is the copyright holder for the Stuckey materials.

Storage Location: Lawrence Stuckey collection

Images





Stanley Park

<http://archives.brandonu.ca/en/permalink/descriptions9863>

Part Of: RG 11 Lawrence Stuckey fonds

Description Level: Item

Series Number: 3.1

Item Number: 1-2002.3.1N5

Accession Number: 1-2002

GMD: graphic

Date Range: [ca. 1912]

Physical Description: 3 1/2" x 5"

Material Details: Negative

Custodial History:

For custodial history see the collection level description of the Lawrence Stuckey collection.

Scope and Content:

Stanley Park from old PC.

Notes: Shows bandstand

[By "PC" Mr. Stuckey likely meant to indicate Park School (built 1904, demolished 1978). Park School was, at the time the photo was taken, located directly across Lorne Avenue from Stanley Park. P.E. 22/07/09]

Name Access: Stanley Park

Subject Access: parks

Brandon Miscellaneous History

Repro Restriction: The McKee Archives is the copyright holder for the Stuckey materials.

Storage Location: Lawrence Stuckey collection

Images





Agriculture and Agri-Food Canada's Brandon Research Centre

<http://archives.brandonu.ca/en/permalink/descriptions9864>

Part Of: RG 11 Lawrence Stuckey fonds

Creator: L.A. Stuckey

Description Level: Item

Series Number: 3.1

Item Number: 1-2002.3.1N6

Accession Number: 1-2002

GMD: graphic

Date Range: August 8, 1991

Physical Description: 2 1/2" x 2 1/2"

Material Details: Negative

History /

Biographical:

Opened in August 1991

Custodial History:

For custodial history see the collection level description of the Lawrence Stuckey collection.

Scope and Content:

Brandon Research Station new building

Name Access: Experimental Farm

Subject Access: Agriculture

farming

crops

Livestock

Experimental farm

Brandon Miscellaneous History

Repro Restriction: The McKee Archives is the copyright holder for the Stuckey materials.

Storage Location: Lawrence Stuckey collection

Images





Skyline from Eighteenth Street Overpass

<http://archives.brandonu.ca/en/permalink/descriptions9865>

Part Of: RG 11 Lawrence Stuckey fonds

Creator: L.A. Stuckey

Description Level: Item

Series Number: 3.1

Item Number: 1-2002.3.1N7

Accession Number: 1-2002

GMD: graphic

Date Range: July 23, 1991

Physical Description: 2 1/2" x 2 1/2"

Material Details: Negative

Custodial History:

For custodial history see the collection level description of the Lawrence Stuckey collection.

Scope and Content:

Skyline of core-area from the Eighteenth Street overpass

Notes: [looking south-east]

Name Access: Brandon Skyline

Subject Access: bridges


Brandon Miscellaneous History

Repro Restriction: The McKee Archives is the copyright holder for the Stuckey materials.

Storage Location: Lawrence Stuckey collection

Images





Third Street Dam

<http://archives.brandonu.ca/en/permalink/descriptions9866>

Part Of: RG 11 Lawrence Stuckey fonds

Creator: L.A. Stuckey

Description Level: Item

Series Number: 3.1

Item Number: 1-2002.3.1NA2

Accession Number: 1-2002

GMD: graphic

Date Range: November 13, 1976

Physical Description: 2 1/2" x 2 1/2"

Material Details: Negative

History /

Biographical:

Built during the spring of 1941.

Custodial History:

For custodial history see the collection level description of the Lawrence Stuckey collection.

Scope and Content:

Third Street Dam [on the Assinibline River].

Notes: [looking south-west (P.E.)]

Name Access: Third Street Dam

Subject Access: natural waterways

Rivers

manmade geographic features

dams

Brandon Miscellaneous History

Repro Restriction: The McKee Archives is the copyright holder for the Stuckey materials.

Storage Location: Lawrence Stuckey collection

Images





Third Street Dam

<http://archives.brandonu.ca/en/permalink/descriptions9867>

Part Of: RG 11 Lawrence Stuckey fonds

Creator: L.A. Stuckey

Description Level: Item

Series Number: 3.1

Item Number: 1-2002.3.1NA2a

Accession Number: 1-2002

GMD: graphic

Date Range: April 1, 1989

Physical Description: 2 1/2" x 2 1/2"

Material Details: Negative

History /

Biographical:

Built during the spring of 1941.

Custodial History:

For custodial history see the collection level description of the Lawrence Stuckey collection.

Scope and Content:

Third Street Dam [on the Assinibline River].

Notes: [looking north-west (P.E.)]

Name Access: Third Street Dam

Subject Access: natural waterways

Rivers

manmade geographic features

dams

Brandon Miscellaneous History

Repro Restriction: The McKee Archives is the copyright holder for the Stuckey materials.

Storage Location: Lawrence Stuckey collection

Images





View of Skyline from NW Flats

<http://archives.brandonu.ca/en/permalink/descriptions9868>

Part Of: RG 11 Lawrence Stuckey fonds

Creator: L.A. Stuckey

Description Level: Item

Series Number: 3.1

Item Number: 1-2002.3.1NA3

Accession Number: 1-2002

GMD: graphic

Date Range: November 19, 1976

Physical Description: 2 1/2" x 2 1/2"

Material Details: Negative

Custodial History:

For custodial history see the collection level description of the Lawrence Stuckey collection.

Scope and Content:

Core Area from northwest Flats

Notes: View includes Eighteenth Street Overpass, and grain elevators on the CPR.

Name Access: Brandon Skyline

Subject Access: bridges

Brandon Miscellaneous History

Repro Restriction: The McKee Archives is the copyright holder for the Stuckey materials.

Storage Location: Lawrence Stuckey collection

Images



John Indian's Bush

<http://archives.brandonu.ca/en/permalink/descriptions9869>

Part Of: RG 11 Lawrence Stuckey fonds

Creator: L.A. Stuckey

Description Level: Item

Series Number: 3.1

Item Number: 1-2002.3.1NA4(1)
Accession Number: 1-2002
GMD: graphic
Date Range: July 18, 1978
Physical Description: 2 1/2" x 2 1/2"
Material Details: Negative

History /

Biographical:

This wedge-shaped tract of woodland was located west of 34th Street on the south side of the Canadian Pacific Railway. It was formerly owned by the Great Northern Railway, and was acquired by the CPR when the GN line was abandoned in 1936. In 1978 Marathon Realty (CPR) sold this 7 acre property to a developer who planned to build condominiums. However this residential development was objected to for two reasons: [The proposed location] was home to many species of flora & fauna, and it was too close to the CPR mainline. Local residents took out a petition against the development. [Mr. Stuckey] wrote a letter to the editor of the Brandon Sun, [expressing the] attitudes of CPR officials, and read a statement to the Provincial Planning Board suggesting development be refused and the area become an undeveloped park. These efforts would prove successful - see file on same.

Custodial History:

For custodial history see the collection level description of the Lawrence Stuckey collection.

Scope and Content:

John Indian's Bush (also known as Bang's Bush)

Notes: Additional historical information provided by the Fred McGuinness collection (20-2009). Stuckey's letter to the editor appears in the July 22, 1978 issue of The Brandon Sun.

Name Access: John Indian's Bush
Bang's Bush

Subject Access: parks
Brandon Miscellaneous History

Repro Restriction: The McKee Archives is the copyright holder for the Stuckey materials.

Storage Location: Lawrence Stuckey collection

Arrangement:

[Mr. Stuckey had put two negatives in the same envelope. They are now separated as NA4(1) and NA4(2).]

Images





John Indian's Bush

<http://archives.brandonu.ca/en/permalink/descriptions9870>

Part Of: RG 11 Lawrence Stuckey fonds

Creator: L.A. Stuckey

Description Level: Item

Series Number: 3.1

Item Number: 1-2002.3.1NA4(2)

Accession Number: 1-2002

GMD: graphic

Date Range: July 18, 1978

Physical Description: 2 1/2" x 2 1/2"

Material Details: Negative

History /

Biographical:

This wedge-shaped tract of woodland was located west of 34th Street on the south side of the Canadian Pacific Railway. It was formerly owned by the Great Northern Railway, and was acquired by the CPR when the GN line was abandoned in 1936. In 1978 Marathon Realty (CPR) sold this 7 acre property to a developer who planned to build condominiums. However this residential development was objected to for two reasons: [The proposed location] was home to many species of flora & fauna, and it was too close to the CPR mainline. Local residents took out a petition against the development. [Mr. Stuckey] wrote a letter to the editor of the Brandon Sun, [expressed the] attitudes of CPR officials, and read a statement to the provincial planning board suggesting development be refused and the area become an undeveloped park. These efforts would prove successful - see file on same.

Custodial History:

For custodial history see the collection level description of the Lawrence Stuckey collection.

Scope and Content:

John Indian's Bush (also known as Bang's Bush).

Notes: Additional historical information provided by the Fred McGuinness collection (20-2009). Stuckey's letter to the editor appears in the July 22, 1978 issue of The Brandon Sun.

Name Access: John Indian's Bush

Bang's Bush

Subject Access: parks

Brandon Miscellaneous History

Repro Restriction: The McKee Archives is the copyright holder for the Stuckey materials.

Storage Location: Lawrence Stuckey collection

Arrangement:

[Mr. Stuckey had put two negatives in the same envelope. They are now separated as NA4(1) and NA4(2).]

Images





Brandon Centennial Committee Letter

<http://archives.brandonu.ca/en/permalink/descriptions9871>

Part Of: RG 11 Lawrence Stuckey fonds

Description Level: Item

Series Number: 3.1

Item Number: 1-2002.3.1NA5

Accession Number: 1-2002

GMD: graphic

Date Range: 1967

Physical Description: 3 1/2" x 5"

Material Details: Negative

History /

Biographical:

Contract for producing and framing 100 historical photos was awarded to myself as proprietor Clark Smith Studio. This gallery of photos is displayed in Neelin High School. LAS.

Custodial History:

For custodial history see the collection level description of the Lawrence Stuckey collection.

Scope and Content:

Letter outlining projects of National Centennial Committee of Brandon.

Name Access: Brandon Centennial Committee Letter


Neelin High School

Subject Access: Brandon Miscellaneous History

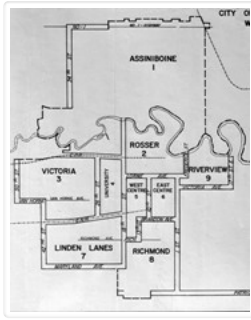
Repro Restriction: The McKee Archives is the copyright holder for the Stuckey materials.

Storage Location: Lawrence Stuckey collection

Images



Brandon Ward Map



<http://archives.brandonu.ca/en/permalink/descriptions9872>

Part Of: RG 11 Lawrence Stuckey fonds
 Description Level: Item
 Series Number: 3.1
 Item Number: 1-2002.3.1NA6
 Accession Number: 1-2002
 GMD: graphic
 Date Range: 1971
 Physical Description: 3 1/2" x 5"
 Material Details: Negative
 History /
 Biographical:

The City of Brandon (by decree of the Province) went to a ward system of government with the civic elections of October of 1971. Ten aldermen, who had to reside in their wards, were elected by the people of their wards. The Mayor was elected by the city at large. The previous committee system was abolished and individual aldermen henceforth had no specific responsibilities.

Custodial History:

For custodial history see the collection level description of the Lawrence Stuckey collection.

Scope and Content:

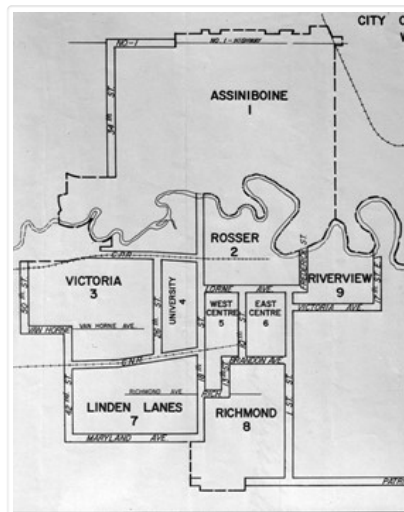
Brandon Ward Map

Name Access: Brandon Ward Map
 Subject Access: politics
 political geographic features
 cities
 districts
 Brandon Miscellaneous History

Repro Restriction: The McKee Archives is the copyright holder for the Stuckey materials.

Storage Location: Lawrence Stuckey collection

Images





Brandon House No. 2 Cairn

<http://archives.brandonu.ca/en/permalink/descriptions9873>

Part Of: RG 11 Lawrence Stuckey fonds

Creator: L.A. Stuckey

Description Level: Item

Series Number: 3.1

Item Number: 1-2002.3.1NA7(1)

Accession Number: 1-2002

GMD: graphic

Date Range: July 10, 1961

Physical Description: 2 1/2" x 2 1/2"

Material Details: Negative

Custodial History:

For custodial history see the collection level description of the Lawrence Stuckey collection.

Scope and Content:

Brandon House No. 2 Cairn

Notes: [Cairn reads: "Brandon House No. 2 established on this site 10 A.M. Oct. 7 1828 by Chief Trader Francis Heron of the H.B. Co.; Abandoned 1832; This cairn Dedicated Oct. 7 1928; Erected by The Brandon Rotary Club" (P.E. 23/07/09).]

Name Access: Brandon House

Subject Access: monuments

historical markers

political geographic features

trading posts

Brandon Miscellaneous History


Repro Restriction: The McKee Archives is the copyright holder for the Stuckey materials.

Storage Location: Lawrence Stuckey collection

Images



Brandon House No. 2 Cairn



<http://archives.brandonu.ca/en/permalink/descriptions9874>

Part Of: RG 11 Lawrence Stuckey fonds
Creator: L.A. Stuckey
Description Level: Item
Series Number: 3.1
Item Number: 1-2002.3.1NA7(2)
Accession Number: 1-2002
GMD: graphic
Date Range: July 10, 1961
Physical Description: 2 1/2" x 2 1/2"
Material Details: Negative
Custodial History:

For custodial history see the collection level description of the Lawrence Stuckey collection.

Scope and Content:

Brandon House No. 2 Cairn

Notes: [Cairn reads: "Brandon House No. 2 established on this site 10 A.M. Oct. 7 1828 by Chief Trader Francis Heron of the H.B. Co.; Abandoned 1832; This cairn Dedicated Oct. 7 1928; Erected by The Brandon Rotary Club" (P.E. 23/07/09).]

Name Access: Brandon House

Subject Access: monuments
historical markers
political geographic features
trading posts
Brandon Miscellaneous History

Repro Restriction: The McKee Archives is the copyright holder for the Stuckey materials.

Storage Location: Lawrence Stuckey collection

Images





Airport Terminal

<http://archives.brandonu.ca/en/permalink/descriptions9875>

Part Of: RG 11 Lawrence Stuckey fonds

Creator: L.A. Stuckey

Description Level: Item

Series Number: 3.1

Item Number: 1-2002.3.1NA8(1)

Accession Number: 1-2002

GMD: graphic

Date Range: January 27, 1971

Physical Description: 2 1/2" x 2 1/2"

Material Details: Negative

Custodial History:

For custodial history see the collection level description of the Lawrence Stuckey collection.

Scope and Content:

Brandon Municipal Airport Terminal (new)

Notes: [looking north-east]

Name Access: Brandon Airport

Subject Access: Transportation

air transportation

airport terminals

Brandon Miscellaneous History

Repro Restriction: The McKee Archives is the copyright holder for the Stuckey materials.

Location Copy: 1-2002.3.9.54

Storage Location: Lawrence Stuckey collection

Images





Airport Terminal

<http://archives.brandonu.ca/en/permalink/descriptions9876>

Part Of: RG 11 Lawrence Stuckey fonds

Creator: L.A. Stuckey

Description Level: Item

Series Number: 3.1

Item Number: 1-2002.3.1NA8(2)

Accession Number: 1-2002

GMD: graphic

Date Range: January 27, 1971

Physical Description: 2 1/2" x 2 1/2"

Material Details: Negative

Custodial History:

For custodial history see the collection level description of the Lawrence Stuckey collection.

Scope and Content:

Brandon Municipal Airport Terminal (new)

Notes: [looking north-west]

Name Access: Brandon Airport

Subject Access: Transportation

air transportation

airport terminals

Brandon Miscellaneous History

Repro Restriction: The McKee Archives is the copyright holder for the Stuckey materials.

Storage Location: Lawrence Stuckey collection

Images

