

S. J. McKee Archives



Rosser Avenue, north side 900 block

<http://archives.brandonu.ca/en/permalink/descriptions13799>

Part Of:	Fred McGuinness collection
Description Level:	Item
Series Number:	McG 9
Item Number:	20-2009.108
Accession Number:	20-2009
GMD:	graphic
Date Range:	1882
Physical Description:	7.25" x 4.25" (b/w)
Material Details:	On matting
Physical Condition:	Photograph has pen markings and publishing mark-up notes on front and back of matting

Scope and Content:

Photograph shows the north side of the 900-block of Rosser Avenue, facing west from 9th Street. All the shops appear to be woodframed buildings; the sidewalk has yet to be installed and wooden planks have been laid down in front of the shops. Visible storefronts include: (left to right): Leask & Rose, general merchants (at the 11th Street intersect); Fortier & Bucke - Manufacturers' Agents and CPR Express Co.; The New Era - real estate office; Imperial Bank of Canada; Durand & Macdonald Law Office, T.D. McLean - jeweller; Deacon & Hooper - grocers; and J. Barker Vosburgh - Surgeon & Dentist. The building in the foreground has Rosser Avenue and 9th Street street signs affixed above the entrance to the building. A chuckwagon is parked in front of Fortier & Bucke.

Notes: Writing on the front of the photograph reads: Brandon.

Name Access:

- Rosser Avenue
- Leask & Rose
- Fortier & Bucke Commision Agents
- The New Era
- Imperial Bank of Canada
- T.D. McLean
- W.A. McDonald soliciter
- J. Barker Vosburgh
- Deacon & Hooper
- 9th Street

Subject Access: Brandon business buildings & facilities before 1940
store exteriors
street scenes
jewellers
jewelry stores
jewelry stores
signs and signboards
grocery stores
general stores
banks
surgeons
dentists
lawyers
grocery trade
hardware stores
wagons

Storage Location: McGuinness oversize storage drawer (1-2015)

Related Material: Lawrence Stuckey collection 1-2002.3.1C18

Images





10th Street, Brandon

<http://archives.brandonu.ca/en/permalink/descriptions13948>

Part Of: Fred McGuinness collection

Description Level: Item

Series Number: McG 9

Item Number: 1-2015.20

Accession Number: 1-2015

GMD: graphic

Date Range: 1882

Physical Description: 5" x 4" (b/w)

Material Details: reproduction

Scope and Content:

Photograph shows seven men posing in front of a wood-framed shack on 10th Street. The men are wearing three-piece suits or vests and long-sleeved shirts. One man can be seen holding an axe another a saw. A double ox-team wagon is in front of the structure.

Notes: Writing on the back of the photograph reads: 10th St. May 1882, Brandon. Photograph is stamped Public Archives Canada.

Name Access: 10th Street

Subject Access: Pioneers
store exteriors

Brandon business buildings & facilities before 1940

wagons

Ox wagons

Storage Location: RG 5 photograph storage drawer 2 (hanging photos)

Arrangement:

See McG 4.1 File 51 William R. Morrison correspondence dated 14 January 1985

Images



10th Street viewbook postcard

<http://archives.brandonu.ca/en/permalink/descriptions13876>

Part Of: Fred McGuinness collection

Creator: Printed by Photogelatine Engraving Co. Ltd., Ottawa

Description Level: Item
Series Number: McG 9
Item Number: 20-2009.186
Accession Number: 20-2009
GMD: graphic
Date Range: 1927-1929
Physical Description: 3.5" x 5.5" (colour)
Material Details: postcard

Scope and Content:

Photograph shows a street view of 10th Street facing north. There are many automobiles parked along the street and several pedestrians in summer dress are on the sidewalks and street. Visible business signs include: Hentzman & Co. Pianos (possibly belonging to J.J.H. McLean Co. Ltd.), the Strand Theatre, T & D Clothes, Campbell & Campbell, the CPR Station, and Bowling Alley and Billiards.

Notes: Part of "Souvenir of Brandon, Manitoba, Canada [viewbook], Printed by Photogelatine Engraving Co. Limited, Ottawa." Dates obtained from the Burchill's Music Store Henderson's Brandon City Directory listings (1927-1929). Writing on the front of the photograph reads: 10th St., looking north (C.P.R. Station at end of Street) Brandon, Man.

Name Access: 10th Street
Heintzman & Co. Pianos
CPR Station
Strand Theatre
Campbell & Campbell
T & D Clothes

Subject Access: downtown
street scenes
Transportation
automobiles
Brandon business buildings & facilities before 1940
store exteriors
theatres

Storage Location: RG 5 photograph storage drawer 2 (hanging photos)

Arrangement:
From 20-2009 photos

Images





Brandon Wheat Market at Pacific Avenue and 10th Street

<http://archives.brandonu.ca/en/permalink/descriptions13795>

Part Of: Fred McGuinness collection
Description Level: Item
Series Number: McG 9
Item Number: 20-2009.104
Accession Number: 20-2009
GMD: graphic
Date Range: 1885
Physical Description: 9.25" x 7.25" (b/w)
Material Details: On matting
Physical Condition: Photograph is creased and scratched

Scope and Content:

Photograph shows the Brandon Wheat Market along Pacific Avenue on November 30, 1885. Farmers can be seen driving wagon teams loaded with bags of grain in line on Pacific Avenue from 10 Street to at least 7th Street. On the north side of Pacific Avenue the CPR Land Office and grain elevators are pictured. On the south side of Pacific Avenue, the general merchant/hardware store Bower, Blackburn, Mundell & Porter is situated on the corner of Pacific Avenue and 10th Street. A 10th Street sign is affixed to the merchants' store. On the east side of the general store, Edie House, the Grand View Hotel, and a Farmers' boarding and lodging house can be seen. Most of the buildings appear to be woodframed except for the Grand View, which is constructed of brick. Sidewalks appear to be in place on the south side of Pacific and snow dusts the streets. A baby swathed in winter clothing sits in a pram/baby carriage in front of the general store.


Notes: Writing on the front of the photograph reads: Novemeber 30th, 1885,
Brandon Wheat Market

Name Access: Bower, Blackburn, Mundell, & Porter
Edie House
Grand View Hotel
Pacific Avenue
10th Street
CPR Land Office
Brandon Wheat Market

Subject Access: horses
wagons
Transportation
street scenes
hotels
markets
Grain elevators
downtown
Brandon business buildings & facilities before 1940
store exteriors
winter
general stores
hardware stores
children

Storage Location: McGuinness oversize storage drawer (1-2015)
Related Material: Lawrence Stuckey collection 1-2002.3.1C3

Images





Super Thrifty Pharmacy

<http://archives.brandonu.ca/en/permalink/descriptions13921>

Part Of: Fred McGuinness collection

Description Level: Item

Series Number: McG 9

Item Number: 20-2009.231

Accession Number: 20-2009

GMD: graphic

Date Range: c.1990

Physical Description: 5" x 3.5" (b/w)

History /

Biographical:

Founded in 1977, Super Thrifty is considered Manitoba's largest independent retail drug store organization. At the time of its founding, Super Thrifty had five drug stores in operation, three in Brandon, one in Hamiota, and one in Rivers.

Scope and Content:

Photograph shows Greg Skura standing in front of the Super Thrifty Centre at 381 Park Avenue East.

Notes: Negatives stored with photograph

Name Access: Greg Skura

Subject Access: drug stores

pharmacists

Brandon business buildings & facilities after 1940

Storage Location: RG 5 photograph storage drawer 2 (hanging photos)

Arrangement:

From 20-2009 #4 plastic envelope #2; in Canada Wide Magazines Ltd. envelope post marked 03 November 1990

Images



Interior of Cafe Aagaard

<http://archives.brandonu.ca/en/permalink/descriptions13732>

Part Of: Fred McGuinness collection

Description Level: Item

Series Number: McG 9
Item Number: 20-2009.42
Accession Number: 20-2009
GMD: graphic
Date Range: [1903-1923]
Physical Description: 5.5" x 3.5" (b/w)
Material Details: postcard

History /

Biographical:

Opened 1903. Closed 1923. Building became the Oak Theatre ca. 1930. Reopened as Towne Cinema ca. 1980 after being closed for many years. The building has since been demolished.

Scope and Content:

Postcard shows the interior of the lunch counter and cashier register at Cafe Aagaard located at 29-8th Street Brandon.

Notes: Writing on the front of the postcard reads: Lunch Counter Cafe Aagaard, 29 Eighth St., Brandon, Man. The back of the postcard reads: Cafe Aagaard, Largest, Oldest and Best in Brandon. The postcard is addressed to Mrs. K.L. McGregor, 157-4th St.

Name Access: Aagaard's
Cafe Aagaard
8th Street

Subject Access: restaurants
lunch counters
building interiors
store interiors
restaurant interiors
cafes

Brandon business buildings & facilities before 1940

Storage Location: RG 5 photograph storage drawer 2 (hanging photos)

Related Material: Lawrence Stuckey collection 1-2002.3.1E9

Images





Timothy Beans - north side

<http://archives.brandonu.ca/en/permalink/descriptions13925>

Part Of: Fred McGuinness collection

Description Level: Item

Series Number: McG 9

Item Number: 20-2009.235

Accession Number: 20-2009

GMD: graphic

Date Range: c.1996 - 2002

Physical Description: 1.5" x 1" (colour)

Material Details: negative

History /

Biographical:

Timothy Beans Cappaccino Bar was located at 139 - 10th Street, Brandon, Manitoba.

Scope and Content:

Photograph shows north side of the Timothy Beans cybercafe on 10th Street, Brandon

Notes: Negative #25

Name Access: Timothy beans


Subject Access: internet cafes
cafes

Storage Location: RG 5 photograph storage drawer 2 (hanging photos)

Arrangement:

From 20-2009 File #19

Images



Queen's Hotel on the corner of 10th Street and Rosser Avenue

<http://archives.brandonu.ca/en/permalink/descriptions13778>

Part Of: Fred McGuinness collection

Description Level: Item

Series Number: McG 9

Item Number: 20-2009.89

Accession Number: 20-2009

GMD: graphic

Date Range: 1883
Physical Description: 7.25" x 4.25" (b/w)
Material Details: on matting
Physical Condition: Left hand corner of mat is bent. Mock-up instructions are written in pencil at the bottom right hand corner. Portions of the photograph itself are marked with pen.

History /

Biographical:

The Queen's Hotel was located on the corner of Rosser Avenue and Tenth Street (Steen & Boyce, 1882. Brandon, Manitoba, Canada and Her Industries. Steen & Boyce Publishers Printers & Binders, 81.). Therefore this photo appears to display Rosser Avenue looking east. P.E. 11/06/09

Scope and Content:

Photograph shows early Rosser Avenue under construction between 9th Street and 10th Street in the 1880s. Buildings that line the avenue are wood framed and there are wooden boardwalks in front of a few structures. On the north side of Rosser Avenue signs for Fortier & Bucke Commision Agents and Transit House (Hotel) can be seen. On the south side of Rosser Avenue, the Queen's Hotel and Robinson Brothers and Company groceries and dry goods store are open for business. A family appears to be standing on the stoop at the dry goods store. A boy is lounging in the entryway of the Queen's Hotel. A man is standing on a wooden plank that extends across the dirt road of Rosser Avenue between the dry goods store and the commission agents' shop.

Notes: The back of the photograph reads: FRED McGUINNESS

Name Access: Queen's Hotel
Rosser Avenue
Fortier & Bucke Commision Agents
Transit House
Robinson Brothers and Company

Subject Access: downtown
construction
Brandon Street Scenes Before 1940
hotels
hardware stores
street scenes
store exteriors
building exteriors
grocery stores
general stores
dry goods

Storage Location: RG 5 photograph storage drawer 2 (hanging photos)

Related Material: Lawrence Stuckey collection 1-2002.3.1C17

Images





Syndicate Block fire 1916

<http://archives.brandonu.ca/en/permalink/descriptions13999>

Part Of: Fred McGuinness collection
Description Level: Item
Series Number: McG 9
Item Number: 1-2015.69
Accession Number: 1-2015
GMD: graphic
Date Range: 1916
Physical Description: 4.25" x 2.5" (b/w)
Physical Condition: Photograph has hole in bottom right corner
Custodial History:

Photograph was given to Fred McGuinness by Linda Bilkoski (nee Lepard) of Lac du Bonnet, MB.

Scope and Content:

Photograph shows the remains of the Syndicate Block after the fire in January 1916. The building is situated on the southwest corner of Seventh Street and Rosser Avenue. Ice from the firefighting process covers the building. The tailor shop J.S. Laughton & Son (701 Rosser Avenue) can be seen on the north side of Rosser Avenue.

Name Access: 7th Street
Syndicate Block
J.S. Laughton & Son
Rosser Avenue
Subject Access: fires
building exteriors
Brandon business buildings & facilities before 1940
Storage Location: RG 5 photograph storage drawer 2 (hanging photos)
Arrangement:
McG 4.1 File 27

Images





Cando Contracting Ltd.

<http://archives.brandonu.ca/en/permalink/descriptions13920>

Part Of: Fred McGuinness collection

Description Level: Item

Series Number: McG 9

Item Number: 20-2009.230

Accession Number: 20-2009

GMD: graphic

Date Range: c.1990

Physical Description: 5" x 3.5" (b/w)

History /

Biographical:

Cando Contracting Ltd. was found in 1978 by Gord Peters and Rick Hammond. The company began as a small rail line dismantling and salvage company operating out of Brandon, Manitoba. The company changed its name in 2013 to Cando Rail Services Ltd., which supplies railway support services (e.g., engineering and track services, industrial rail services, mechanical services, rail car storage, railway material sales, short line operations, transload services) to industry and the rail sector. The company maintains its headquarters in Brandon, Manitoba, and has regional offices located in Calgary, Edmonton, Winnipeg, Whitby, and Adel (Iowa). (Source: www.candoldt.com, accessed 05 Dec 2015)

Scope and Content:

Photograph shows Gord Peters standing in front of the rail car that forms the entrance of Cando Contracting Ltd. in Brandon, Manitoba

Notes: Negatives stored with photograph

Name Access: Cando Contracting Ltd

Gord Peters

Subject Access: contractors

Brandon business buildings & facilities after 1940

Brandon Industries

Storage Location: RG 5 photograph storage drawer 2 (hanging photos)

Arrangement:

From 20-2009 #4 plastic envelope #2; in Canada Wide Magazines Ltd. envelope post marked 03 November 1990

Images





William Muir General Grocer building

<http://archives.brandonu.ca/en/permalink/descriptions13757>

Part Of: Fred McGuinness collection
Description Level: Item
Series Number: McG 9
Item Number: 20-2009.68
Accession Number: 20-2009
GMD: graphic
Date Range: post-1888
Physical Description: 4.5" x 7.5" (b/w)
Material Details: on matting
Physical Condition: Matting is bent and has a thumbtack hole.

History /

Biographical:

According to G.F. Barker (Brandon: A City, 1977, 291), William (Billy) Muir worked at Coombs & Stewart's on Pacific Avenue until he opened his own grocery store in 1888. The shop was located at 143-6th Street, Brandon, and was demolished for a parking lot in 1952.

Custodial History:

Donated to Fred McGuinness by Allena Strath (nee Coombs).

Scope and Content:

Photograph shows the "Wm. Muir General Grocer" building on 6th Street. Two men pose in the doorway of the store. The man on the left is likely William Muir. Barrels are lined on the boardwalk in front of the store. Apples and mason jars can be seen in the shop's windows.

Notes: Front of photograph reads: Sixth Street between Rosser - Princess. Back of photograph reads: Billy Muir's Store, 143 6th Street Brandon - 57 years in business in this location. An address label affixed to the back of the mat reads: Mrs. James Strath, Box 421, Souris, Man.

Name Access: Coombs & Stewart
Pacific Avenue
6th Street
Wm. Muir General Grocer

Subject Access: Pioneers
general stores
building exteriors
store exteriors
grocery stores
Brandon business buildings & facilities before 1940


Storage Location: RG 5 photograph storage drawer 2 (hanging photos)

Related Material: Lawrence Stuckey collection 1-2002.3.1E18

Images



South Street, Hudson River - Poughkeepsie



Brandon University postcard

<http://archives.brandonu.ca/en/permalink/descriptions13865>

Part Of: Fred McGuinness collection

Creator: Photographer: Sandy Black

Description Level: Item

Series Number: McG 9

Item Number: 20-2009.175

Accession Number: 20-2009

GMD: graphic

Date Range: 1980s

Physical Description: 5.75" x 3.75" (colour)

Material Details: postcard

Scope and Content:

Postcard is of buildings at Brandon University, including Clark Hall and the Original Building prior to the renovations, McMasater Hall, and the Q.E.II School of Music building.

Notes: Writing on the front of the postcard reads: Brandon University. Back of the postcard reads: (Top Left) Brandon University original building (Administration Center.), Bottom Left) Queen Elizabeth II Music Building, (Right) McMaster Hall Residence; Photo by Sandy Black; Printed in Brandon, Manitoba, Canada, by Leech Printing Ltd.

Name Access: Brandon University

McMaster Hall

Clark Hall

Queen Elizabeth II Music Building

School of Music

Subject Access: Buildings

building exteriors

universities

Brandon business buildings & facilities after 1940

Repro Restriction: Canadian Copyright restrictions apply. Consult the Archivist.

Storage Location: RG 5 photograph storage drawer 2 (hanging photos)

Arrangement:

From 20-2009 #1 File 13 Sunbeams

Images





Twin Pines Motel postcard

<http://archives.brandonu.ca/en/permalink/descriptions13868>

Part Of: Fred McGuinness collection

Creator: Photographer: Joe Fartak

Description Level: Item

Series Number: McG 9

Item Number: 20-2009.178

Accession Number: 20-2009

GMD: graphic

Date Range: 1970

Physical Description: 3.5" x 6" (colour)

Material Details: postcard

Scope and Content:

Postcard shows an exterior view of the Twin Pines Motel

Notes: Writing on the back of the postcard reads: Twin Pines Motel & Restaurant / Brandon, Manitoba, Canada / Located at 10th Street & Queens Avenue / 40 Fully modern units with bath & showers, T. / Kichenettes, winter plug-ins, Ample parking. / For reservations call.... / 30717-C Color Photo by Joe Fartak / Color Productions Ltd., Box 1243, Regina, Sask. The postcard is addressed to Mr. F.A. Rosser and is postmarked Brandon 06 June 1970. A 6-cent Queen Elizabeth red postage stamp portraying various modes of the transportation.

Name Access: City of Brandon

Subject Access: aerial photographs
aerial views

Brandon business buildings & facilities after 1940

Storage Location: RG 5 photograph storage drawer 2 (hanging photos)

Arrangement:

From 20-2009 #1 File 13 Sunbeams

Images



Coombs & Stewart general store c. 1881

<http://archives.brandonu.ca/en/permalink/descriptions13756>

Part Of: Fred McGuinness collection



Description Level: Item
Series Number: McG 9
Item Number: 20-2009.67
Accession Number: 20-2009
GMD: graphic
Date Range: c.1881
Physical Description: 6.5" x 5" (b/w)
Material Details: on matting
Physical Condition: Photograph is stained and water damaged. A newspaper clipping about William (Billy) Muir is glued to the top left hand corner of the mat. The image is exfoliated in the right hand corner. The negative has been reverse printed.

History /

Biographical:

Coombs & Stewart opened the first general store in Brandon in 1881, which was located on 6th Street and Pacific Avenue. According to G.F. Barker (Brandon: A City, 1977, 291), William (Billy) Muir worked at the store until he opened his own grocery store in 1888.

Custodial History:

Donated to Fred McGuinness by Allena Strath (nee Coombs).

Scope and Content:

Photograph shows the Coombs & Stewart general store located on the corner of Pacific Avenue and 6th Street. A group of men pose in front of the wood-framed store.

Notes: Back of photograph reads: One of first stores in Brandon, Coombs...[?]

Name Access: Coombs & Stewart
Pacific Avenue
6th Street
Wm. Muir General Grocer

Subject Access: Pioneers
general stores
building exteriors
store exteriors
horses
grocery stores
Brandon business buildings & facilities before 1940

Storage Location: RG 5 photograph storage drawer 2 (hanging photos)

Related Material: Lawrence Stuckey collection 1-2002.3.1E13

Images





Wright & Wright, Brandon

<http://archives.brandonu.ca/en/permalink/descriptions13949>

Part Of: Fred McGuinness collection

Description Level: Item

Series Number: McG 9

Item Number: 1-2015.21

Accession Number: 1-2015

GMD: graphic

Date Range: 1882

Physical Description: 5" x 4" (b/w)

Material Details: reproduction

Scope and Content:

Photograph shows four men posing in front of a wood-framed shop on 8th Street and Rosser Avenue. The men are wearing three-piece suits or vests and long-sleeved shirts. A painted sign above the shop reads: Wright & Wright, Hamilton Stove & Tin Store. Hanging from the exterior walls are various tin items for sale: lantern, ladle, dust pan, pots and pans.

Notes: Writing on the back of the photograph reads: Corner of 8th & Rosser. Photograph is stamped Public Archives Canada.

Name Access: 8th Street

Rosser Avenue

Subject Access: Pioneers

store exteriors

Brandon business buildings & facilities before 1940

Storage Location: RG 5 photograph storage drawer 2 (hanging photos)

Related Material: LAC, Mikan 3194057

Arrangement:

See McG 4.1 File 51 William R. Morrison correspondence dated 14 January 1985

Images



E.E. Lehigh Ltd.



<http://archives.brandonu.ca/en/permalink/descriptions13796>

Part Of: Fred McGuinness collection

Creator: Photograph: C.J. Smith

Description Level: Item

Series Number: McG 9

Item Number: 20-2009.105

Accession Number: 20-2009

GMD: graphic

Date Range: [1929-1931]

Physical Description: 9.5" x 7.5" (b/w)

Material Details: On matting

History /

Biographical:

The 1901 Canadian Census places the Lehigh family near Brockville, Ontario, where Everett E. Lehigh (b. 19 May 1881) was farming with his widowed father Solon (b. 20 Aug 1849) and younger sister, Edna (b. 08 Feb 1884). The findagrave.com genealogical website identifies a Mary Wickware as marrying Everett E. Lehigh in Algonquin, Ontario, on 04 April 1905.

E.E. Lehigh appears in the Henderson's Brandon City Directories in 1919. By 1923, he was Vice-President of Motors Ltd., which had its shop on 151-7th Street. By 1925, Lehigh had taken over the garage, renaming it Lehigh Motors, which became the sole agent for McLaughlin Motor Cars. By 1927, Lehigh Motors had opened a second branch on 12th Street and Princess Avenue, which was formerly the Brandon Auto Garage. Lehigh had become the exclusive dealer for McLaughlin-Buick, Pontiac, and Oldsmobile motor cars.

It appears Lehigh moved his business, E.E. Lehigh Ltd., to 799 Pacific Avenue by 1929. By then, Lehigh had a head office in Winnipeg at 640 Portage Avenue where he served as president and was the provincial distributor for Rugby trucks and Durant cars. Although E.E. Lehigh had a residence in Brandon (325 - 14th Street), Mr. S.G. Cunningham was listed as the Brandon representative for Lehigh Motors Ltd. in the Henderson Directories. By 1931, E.E. Lehigh Ltd. had moved once again, this time to 151-153 - 9th Street.

E.E. Lehigh disappears from the Henderson's Brandon City Directory by 1933 and a Mrs. E.E. Lehigh (possibly Mary (Wickware) Lehigh, d.21 July 1943) is listed under the 14th Street residence. The 9th Street garage address is divided between Munns Taxi (151-9th Street) and Wheat City Auto Wreckers (153-9th Street.)

Custodial History:

Photograph was in possession of Mrs. Ruby Miles, who passed the image on to Fred McGuinness. McGuinness makes reference to Mrs. Miles and this photograph in his Sunbeams column (Source: F.A. Rosser, "Another interesting chat with a daughter of the plains," Brandon Sun 18 Aug 1981).

Scope and Content:

Photograph shows a group portrait of 33 individuals standing and seated in front of the business E.E. Lehigh Ltd., Brandon. The storefront window has a sign that reads: Durant Motor Cars, E.E. Lehigh Ltd., Brandon. The door to the business has Lehigh Motors stencilled on the window. The men are wearing jackets and ties, and there are three women, possibly clerical staff, wearing 1920s era dresses. The elderly man seated in the centre of the photograph, wearing a long-sleeved white dress shirt might be Everett E. Lehigh.

Notes: Writing on the front of the photograph is embossed: C.J. Smith

Name Access: E.E. Lehigh

Subject Access: garages
 Transportation
 Brandon business buildings & facilities before 1940
 store exteriors
Storage Location: McGuinness oversize storage drawer (1-2015)
Related Material: Ruby Miles collection 14-2003

Images



Apothecaries Hall, Brandon

<http://archives.brandonu.ca/en/permalink/descriptions13947>

Part Of: Fred McGuinness collection
Description Level: Item
Series Number: McG 9
Item Number: 1-2015.19
Accession Number: 1-2015
GMD: graphic
Date Range: 1882
Physical Description: 5" x 4" (b/w)
Material Details: reproduction
Scope and Content:

Photograph shows eight men posing in front of a wood-framed building on the corner of 8th Street and Rosser Avenue. Above the building's entrance is a painted sign that reads: Apothecaries' Hall. A. Fleming, Druggist is painted in the window above the door. Street signs designating 8th Street and Rosser Avenue are affixed to the building. A transit/theodolite is mounted on a tripod in front of the store.

Notes: Writing on the front of the photograph reads: Corner 8th St and Rosser Ave May 1882. Writing on the back of the photograph reads: Corner 8th St and Rosser, May 1882, Apothecaries' Hall, A. Fleming, Druggist. Photograph is stamped Public Archives Canada.

Name Access: A. Fleming
 Apothecaries' Hall

Subject Access: Pioneers
surveying
druggists
store exteriors
Brandon business buildings & facilities before 1940

Storage Location: RG 5 photograph storage drawer 2 (hanging photos)

Related Material: LAC, Mikan 3194058

Arrangement:
See McG 4.1 File 51 William R. Morrison correspondence dated 14 January 1985

Images



West End Millinery & Dry Goods

<http://archives.brandonu.ca/en/permalink/descriptions13815>

Part Of: Fred McGuinness collection

Description Level: Item

Series Number: McG 9

Item Number: 20-2009.125

Accession Number: 20-2009

GMD: graphic

Date Range: 1922

Physical Description: 5" x 7" (b/w)

Material Details: reproduction

Physical Condition: Photograph is overexposed

History /

Biographical:

The West End Millinery & Dry Goods shop appears in the 1914 Henderson's Brandon City Directory. The store was located in the Avenue Block at 1124 Rosser Avenue. Mrs. A. Barker was listed as the proprietor and milliner. By 1917, Mr. A.F. [Arthur Fred] Barker became the proprietor and Mrs. Barker remained the milliner. By 1919, the shop moved to 130-10th Street, across from the Strand Theatre, where it remained until c.1933.

Custodial History:

Donated to Fred McGuinness by G. Baldock in 1971

Scope and Content:

Photograph shows the store interior of West End Millinery & Dry Goods located on 130-10th Street. Coats are hanging from a rack, clothing is displayed on dress forms as well as on wooden tables that are lined up in the centre of the shop. The store's tin ceiling, light fixtures, and hardwood floors are visible.

Notes: Writing on the back of the photograph reads: Part of West End Millinery & Dry Goods 10th St across from Strand Theatre, 1922

Name Access: West End Millinery & Dry Goods
10th Street

Subject Access: clothing
store interiors
Brandon business buildings & facilities before 1940
milliners
dry goods

Storage Location: RG 5 photograph storage drawer 2 (hanging photos)

Arrangement:

From 2009 loose photos

Images



West End Millinery & Dry Goods



<http://archives.brandonu.ca/en/permalink/descriptions13816>

Part Of: Fred McGuinness collection
Description Level: Item
Series Number: McG 9
Item Number: 20-2009.126
Accession Number: 20-2009
GMD: graphic
Date Range: 1922
Physical Description: 5" x 7" (b/w)
Material Details: reproduction
Physical Condition: Photograph is overexposed

History /

Biographical:

The West End Millinery & Dry Goods shop appears in the 1914 Henderson's Brandon City Directory. The store was located in the Avenue Block at 1124 Rosser Avenue. Mrs. A. Barker was listed as the proprietor and milliner. By 1917, Mr. A.F. [Arthur Fred] Barker became the proprietor and Mrs. Barker remained the milliner. By 1919, the shop moved to 130-10th Street, across from the Strand Theatre, where it remained until c.1933.

Custodial History:

Donated to Fred McGuinness by G. Baldock in 1971

Scope and Content:

Photograph shows the store interior of West End Millinery & Dry Goods located on 130-10th Street. A shelving unit lines the wall and is filled with boxes, bolts of cloth, and yarns. Displays can be seen on the top of the shelves as well as on wooden tables that are lined up in the centre of the shop. The store's tin ceiling, light fixtures, panelling, radiators, and hardwood floors are visible.

Notes: Writing on the back of the photograph reads: 1/2 of West End Millinery & Dry Goods, 10th St across from Strand Theatre, 1922

Name Access: West End Millinery & Dry Goods
10th Street

Subject Access: clothing
store interiors
Brandon business buildings & facilities before 1940
milliners
dry goods

Storage Location: RG 5 photograph storage drawer 2 (hanging photos)

Arrangement:

From 2009 loose photos

Images





Brandon General Hospital postcard

<http://archives.brandonu.ca/en/permalink/descriptions13873>

Part Of: Fred McGuinness collection
Creator: Published by Christie's Bookstore, Brandon, Man.
Description Level: Item
Series Number: McG 9
Item Number: 20-2009.183
Accession Number: 20-2009
GMD: graphic
Date Range: 1910s
Physical Description: 3.5" x 5.5" (colour)
Material Details: postcard
Scope and Content:

Photograph shows the buildings of the Brandon General Hospital

Notes: Part of "Christie's Brandon Series of Six Colored Picture Postcards of Brandon, Manitoba, The Crown Series, Published by Christie's Bookstore, Brandon, Man." [note: missing sixth postcard]. Writing on the front of the photograph reads: Brandon General Hospital, Brandon, Man.

Name Access: Brandon General Hospital

Subject Access: hospitals

Brandon business buildings & facilities before 1940

Storage Location: RG 5 photograph storage drawer 2 (hanging photos)

Arrangement:

From 20-2009 File 9

Images

