



Part Of: RG 7 Beverley Nicholson fonds

Description Level: sub sub sub series

Series Number: 3.9.1.1

Accession Number: 1-2010

GMD: multiple media

Date Range: 1988

Material Details: Field journals have been scanned in multi-page PDF files. Artifact catalogues are PDF files in spreadsheet format. Photographs are in jpeg format.

History /

Biographical:

Large scale excavations of four block sites took place in 1988 under the direction of Bev Nicholson with Ian Kuijt as crew chief. Block H consisted of eight excavation units.

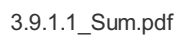
Scope and Content:

Sub-sub-sub series contains: Summary information of field methodology, number and coordinates of excavations, personnel and their staff position.

Name Access: Lovstrom Block H 1988 - site co-ordinates

Subject Access: Archaeology
Lovstrom locale
Lovstrom Block H

Documents

 Read PDF

Download PDF



Lovstrom Block H 1991 - site co-ordinates

<http://archives.brandonu.ca/en/permalink/descriptions12672>

Part Of: RG 7 Beverley Nicholson fonds

Description Level: sub sub sub series

Series Number: 3.9.2.1

Accession Number: 1-2010

GMD: multiple media

Date Range: 1991

Material Details: Field journals have been scanned in multi-page PDF files. Artifact catalogues are PDF files in spreadsheet format. Photographs are in jpeg format.

History /

Biographical:

Large scale excavations of two block sites took place in 1988 under the direction of Bev Nicholson with Brett Waddell as crew chief and Theresa Hill as assistant. Block H consisted of nine additional excavation units.

Scope and Content:

Sub-sub-sub series contains: Summary information of field methodology, number and co-ordinates of excavations, personnel and their staff position.

Name Access: Lovstrom Block H 1991 - site co-ordinates

Subject Access: Archaeology
Lovstrom locale
Lovstrom Block H

Documents

3.9.2.1_Sum.pdf

 Read PDF

 Download PDF



Joseph H. Hughes collection

<http://archives.brandonu.ca/en/permalink/descriptions4805>

Other Title Info:	J.H. Hughes, J.H. Hughes & Company, Hughes and Atkinson Lumber & Grain, Hughes & Atkinson Co., Hughes and Long, Hughes and Patrick, Hughes and Kennedy Lumber Merchants.
Part Of:	RG 5 Western Manitoba Manuscript Collection
Description Level:	Collection
Accession Number:	3-1997, 1-2008, 6-2009
GMD:	multiple media
Date Range:	1886-1960
Physical Description:	4 m textual records 84 photographs

History /

Biographical:

Joseph Henry Hughes was born in London, Ontario on April 14, 1857, son of Joseph C. Hughes and Jane McAndless. His family farmed in Middlesex County until they retired to Brandon, MB. Hughes received his education in Middlesex County then went on to attend the Toronto Normal School in 1874. He taught for only a short time in 1875 before going into business as a general merchant in Iderton, Ontario.

Hughes moved to Brandon, MB in 1882 and from 1882 to 1906 was engaged in the lumber business with yards in Rat Portage and Brandon and later with mills on Rainy River. His business partner was T.H. Patrick from 1882-1896. T.T. Atkinson was a partner in the business from 1882 until early 1888, running the company's lumber camp in the Rainy River Valley. Atkinson was replaced by a Mr. Kennedy in 1888. After disposing of the mills in 1901, Hughes & Company operated as a lumber dealer until 1908 when the lumber business was sold to Rat Portage Lumber Co., whose operations in Brandon were located on 10th Street between Rosser and Princess Avenues.

Thereafter, Hughes & Company focused on real estate, owning most of the property between 10th and 11th Streets, Rosser and Princess Avenues. The company built rental property and residences in Brandon, including the Strathcona Block on 10th Street and Hughes (Lorne) Terrace on Lorne Avenue. During this period Hughes & Company was also involved in insurance and farming, buying farmland in south eastern Saskatchewan and Manitoba for lease and sale.

Hughes was a city alderman for four years, dedicating himself mostly towards improvements to the city pertaining to electrical generation, water supply and the development of the streetcar franchise. In 1911, he resigned from City Council to stand as a successful candidate for mayor. He held this position for only one year, 1913-1914. During this period Hughes, along with other prominent citizens, set up the Patriotic Fund to help look after the dependents of those going off to fight in World War I. Hughes served as chairman of the project until his death in late 1917.

In addition to his role as a prominent city businessman, Hughes was also deeply involved in the First Methodist Church, and a member of the Independent Order of OddFellows (I.O.O.F.) and the Masonic Lodge.

Joseph Henry Hughes was survived by his wife Anna Maria Hughes, whom he married in 1893, and their daughters: Alma and May (Mrs. Wilfred C. Hughes and Mrs. Charles Leemnnis) and Ruth, and their sons Percy and Harley.

Upon J.H. Hughes' death in 1917, management of the company was taken over by Willard C. Hughes, who died in 1964. Following his death the company was administered on behalf of Alma Hughes by Barry Hughes, a Winnipeg lawyer and distant relative. The company remained active in real estate and property management, as well as farming and oil, until the early 1990s when following the death of Alma Hughes and her daughter Anna, the company was liquidated.

Custodial History:

The records in the Joseph H. Hughes fonds were held in two locations prior to their donation to the McKee Archives. Family related records, including paintings by Anna Hughes, music scores, photographs and various parchments, were stored at the family residence, Lorne Terrace (133-137 Lorne Avenue Brandon, MB). The balance of the records, being the records of Hughes & Co. as the firm came to be known, were stored on the fourth floor of the Alexander Block, also known as the Hughes Block, on the west side of 10th Street just south of Princess Avenue. In the early 1990s a decision was taken by Barry Hughes, who had succeeded Willard Hughes as the President of the company, to sell Hughes & Co. Hughes directed Joe Perry, the Brandon manager of Hughes & Co. to donate the records of the Hughes family and Hughes & Co. to Brandon University. Perry supervised the transfer of the records from Lorne Terrace and the Alexander Block to Brandon University. Initially the records were located in the Physical Plant H-Hut, they were then transferred to the Brandon University Steam Plant. The family records were transferred to the Archives in 1997, while the company records remained in the Steam Plant until January 2007 when some of the records were transferred to the Archives. The remainder of the records were moved to a storage facility on 20th Street.

Scope and Content:

The Joseph H. Hughes collection is divided into three series, including: (1) Photographs; (2) Edwardian music sheets; and (3) Hughes & Co. business records.

Notes: CAIN No. 202617. The Brandon Sun, August 6th, 1917 contains a report on the death of J.H. Hughes.

Subject Access: Hughes and Company
Neepawa Salt Works
Patriotic Fund
Brandon
Churchill
S.S. Warkworth
Wheat City Business College Hockey Team
Brandon Board of Trade and Civics
Power Committee
electrical transmission line
Royal North West Mounted Police
Soldiers Re-Settlement Board
Gordon McKay building
interned prisoners
World War I
Winnipeg General Strike
Teamsters Strike
Souirs
Rat Portage
Rainy River
Daly and Coldwell
W.A. Robinson

Finding Aid: Inventory for Accession 1-2008.

Storage Location: 2008 accessions
Oversize storage drawers

Storage Range: 2008 accessions
Oversize storage drawers
Related Material: A large body of unprocessed records of Hughes and Co. are held in the McKee Archives.



Dewi Batur, Deity of the Sacred Lake

<http://archives.brandonu.ca/en/permalink/artworks854>

Title Variation: Lake
Artist: Milne, Courtney
Collection: Visions of the Goddess
Date: no date
Form: photograph
Series: 13/50
Dimensions: 50.5 X 76 cm
Size Overall: same as image
Medium: color photograph
Condition: good
Primary Support: paper
Secondary Support: none
Accession Number: Ph/CM/321



Navajo Mountain and Lake Powell; Page, Arizona

<http://archives.brandonu.ca/en/permalink/artworks688>

Title Variation: Arizona
Artist: Milne, Courtney
Collection: Spirit of the Land
Date: 1990
Form: photograph
Dimensions: 50.5 X 76 cm
Size Overall: same as image
Medium: color photograph
Condition: good
Primary Support: paper
Secondary Support: none
Accession Number: 258



Lovstrom Block H - summary

<http://archives.brandonu.ca/en/permalink/descriptions12638>

Part Of: RG 7 Beverley Nicholson fonds

Description Level: Sub-series

Series Number: 3.9

Accession Number: 1-2010

GMD: multiple media

Date Range: 1988 - 1991

History /

Biographical:

The vegetation in block H is similar to other areas in the locale with an open oak forest with a light understory of saskatoon, hazelnut, poison ivy and sarsaparilla.

The excavations of the eight 1m² units in 1988 resulted in the recovery of over 650 ceramic fragments including 20 rim sherds from at least four vessels, a grooved maul, fire-cracked rock, lithic debitage and a reworked Avonlea projectile point. A large amount of bison bone, including a number of axial elements and a fragmented skull were also recovered.

Based on the 1988 recoveries at the site further excavations took place in 1991. Nine excavation units were opened next to the previous excavations. Another 250 ceramic sherds were recovered in 1991. Nine vessels have been identified based on rim sherds. Vickers Focus and Woodland vessels have been identified and two vessels similar to Scattered Village Complex were recovered.

The lithic material assemblage is intermediate between Blocks G and E with KRF being the most frequent material category followed by local cherts.

Two features, a hearth and a curvilinear arrangement of rock were recovered. The high numbers of ceramic fragments suggests a habitation area, rather than hunting or butchering behavior. However, the separation of occupations at the site is difficult to establish and there may be different uses of the site by successive occupations.

Radiocarbon dates from this block indicate two occupations separated in time by some 300 years. XU 181 – 405/110 BP and XU 184 – 780/110 BP.

Scope and Content:

Sub-series has been divided into sub sub series including: Lovstrom Block H 1988 and Lovstrom Block H 1991.

Name Access: Lovstrom Block H - summary

Subject Access: Archaeology
Lovstrom locale
Lovstrom Block H



Lovstrom Block H 1988

<http://archives.brandonu.ca/en/permalink/descriptions12639>

Part Of: RG 7 Beverley Nicholson fonds

Description Level: Sub sub series

Series Number: 3.9.1

Accession Number: 1-2010

GMD: multiple media
Date Range: 1988
Material Details: Field journals have been scanned in multi-page PDF files. Artifact catalogues are PDF files in spreadsheet format. Photographs are in jpeg format.
History /
Biographical:

Directed by Dr. Nicholson and with Ian Kuijt as crew chief, eight units were excavated in Block H in 1988. The vegetation is similar to other areas in the locale with an open oak forest with a light understory of saskatoon, hazelnut, poison ivy and sarsaparilla.

Radiocarbon dates from this block indicate two occupations separated in time by some 300 years. The excavation of the eight 1m² units resulted in the recovery of over 650 ceramic fragments including 20 rim sherds from at least four vessels, a grooved maul, fire-cracked rock, lithic debitage and a reworked Avonlea projectile point. A large amount of bison bone, including a number of axial elements and a fragmented skull were also recovered.

The 650 ceramics recovered are of two kinds, representing at least four vessels. Stylistically, two of these vessels appear to be from the Vickers Focus and the third vessel may be Mortlach ware. The fourth vessel appears to be Blackduck and probably comes from the lower occupation. Also encountered were what is possibly a thin ash deposit in unit 180. The presence of a large number of bison axial elements is suggestive of primary butchering activities. Several canid bones were recovered scattered among the bison bone. Although there is no visible stratigraphic evidence, the 14C dates and the different ceramic types indicate more than one occupation in this area and it is likely that several types of behavior and use of space are represented.

High numbers of ceramic fragments are often assumed to be associated with activities characteristic of habitation areas, rather than hunting or butchering behavior. The lithic material assemblage is intermediate between Blocks G and E with KRF being the most frequent material category followed by local cherts.

Scope and Content:

Sub-sub-sub series contains: Summary information of field methodology, number and co-ordinates of excavations, personnel and their staff position; Field journals are daily records of recoveries, features and activities at the site; Site records include excavation level and unit summaries, feature sheets, profiles; sample records and maps; Artifact catalogues are lists and identifications of all artifacts recovered; Photographs are of excavation units, features, the landscape and personnel.

Name Access: Lovstrom Block H 1988
Subject Access: Archaeology
Lovstrom locale
Lovstrom Block H



Lovstrom Block H 1991

<http://archives.brandonu.ca/en/permalink/descriptions12671>

Part Of:	RG 7 Beverley Nicholson fonds
Description Level:	Sub sub series
Series Number:	3.9.2
Accession Number:	1-2010
GMD:	multiple media
Date Range:	1991
Material Details:	Field journals have been scanned in multi-page PDF files. Artifact catalogues are PDF files in spreadsheet format. Photographs are in jpeg format.

History /

Biographical:

Based on the recoveries at the Block H in 1988, further excavations took place in 1991. Nine excavation units were opened next to the previous excavations. Another 250 ceramic sherds were recovered in 1991. Nine vessels have been identified based on rim sherds. Vickers Focus and Woodland vessels have been identified and two vessels similar to Scattered Village Complex were recovered.

The lithic material assemblage is intermediate primarily KRF followed by local cherts. Two features, a hearth and a curvilinear arrangement of rock were recovered during the 1991 excavations.

The high numbers of ceramic fragments suggests a habitation area, rather than hunting or butchering behavior. However, the separation of occupations at the site is difficult to establish and there may be different uses of the site by successive occupations.

Scope and Content:

Sub-sub-sub series contains: Summary information of field methodology, number and co-ordinates of excavations, personnel and their staff position; Field journals are daily records of recoveries, features and activities at the site; Site records include excavation level and unit summaries, feature sheets, profiles; sample records and maps; Artifact catalogues are lists and identifications of all artifacts recovered; Photographs are of excavation units, features, the landscape and personnel.

Name Access:	Lovstrom Block H 1991
Subject Access:	Archaeology Lovstrom locale Lovstrom Block H



A.E. McKenzie Seed Co. Ltd. fonds

<http://archives.brandonu.ca/en/permalink/descriptions4309>

Part Of:	RG 3 A.E. McKenzie Company fonds
Description Level:	Fonds
GMD:	multiple media
Date Range:	1887-1996; predominantly 1910-1974
Physical Description:	7.47 m of textual records 500 photographs

History /
Biographical:

The A.E. McKenzie Seed Co. Ltd. originated with the McKenzie family Flour, Grain and Seed business, started by F. B. McKenzie in the early 1880's. When F. B. McKenzie passed away in 1896, his son, Albert Edward McKenzie, assumed control of the company, and renamed it The Brandon Seed House. With its main office and plant in Brandon, Manitoba, the company specialized in the production and sale of field seeds and service exclusively to seed buyers in the prairie provinces and British Columbia. In later years, a complete line of products including garden seeds, lawn grass, and other allied lines was developed for sale across Canada.

In 1906, the company underwent a change of name when A. E. McKenzie determined that the growth of the country demanded a larger seed institute than could be managed by one man. As a result, the company was incorporated under provincial statutes and the federal Joint Stock Companies Act as A. E. McKenzie Seed Co. Ltd., and new personnel were hired.

Under the Joint Stock Companies Act, A.E. McKenzie Seed Co. Ltd. was required to elect a Board of Directors of not less than three, and not more than nine individuals. Only shareholders of the company were eligible for election, and election was to take place yearly with each shareholder entitled to as many votes as shares owned in the company. The Act also dictated that the directors were, from time to time, to elect from among themselves, a president of the company. They were also able to appoint and remove all other officers of the company and to create company by-laws. The directors were not obliged to pay any dividend on shares if the company should become insolvent. Under the Act, the stock of the company was deemed a personal estate and was only transferable as such. In addition, the company could acquire, hold, and transfer real estate, and was required to submit annual statements.

A. E. McKenzie was elected President of the newly constituted company. For the remainder of his natural life he remained in this position and supervised the operation of the company. S. A. Bradford, who was given responsibility for various company departments, filled the position of General Manager. H. L. Patmore became the Vice-President, overseeing the nursery business, while W. A. McCracken was put in charge of the warehouse stock, and shipping department. McCracken also supervised the mail order department.

The Company was initially comprised of three divisions: The Brandon Seed House, Brandon Nurseries, and Brandon Greenhouses. Each division was registered under Dominion Patents. Later, the company was divided into Retail Mail Order, Wholesale and Commission Packet Trade divisions. It also undertook some export business.

By registering the divisions of the company under federal legislation affecting trademarks and industrial designs, McKenzie and the Board, were able to register both the company's trademarks and to protect the company's industrial techniques. The company could thus patent the methods and processes of its operations so that no other individual or business could duplicate them.

Located at 30 9th Street, the head office and plant of A.E. McKenzie Seed Co. Ltd. housed all the facilities and staff of the company, with the exception of the regional sales offices and warehouses. The business of the A. E. McKenzie Co. Ltd. was conducted from a frame warehouse until the current McKenzie building was constructed on the same site after a fire destroyed the original premises. Designed by architect Thomas Sinclair, and built by the Brandon Construction Company, the new building opened in 1911. In time, The A. E. McKenzie Co. Ltd. came to be known as Western Canada's Greatest Seed House.

During the 1930's, before a new building was erected in 1945, the A. E. McKenzie Co. occupied space at five different locations in Brandon, including the Massey Harris Building, the International Harvester Building and the Security Building. The last of these premises was destroyed by fire in 1972. As a result of its proximity to the Security Building, the main McKenzie Building also suffered heavy fire and water damage. A. E.

McKenzie Co. Ltd. also utilized a warehouse on the north side of Pacific Avenue alongside the Canadian Pacific Railway tracks between 5th and 6th streets. This building and its contents were destroyed by fire (1946). In May of 1949, the company purchased and erected a Quonset structure on the west side of 15th Street between Rosser and Pacific Avenues.

In 1908, the first branch of the A. E. McKenzie Seed Co. Ltd. was established at Calgary. In the following sixteen years, additional branches were established in Edmonton and Saskatoon (1923), Moose Jaw, Toronto (1934) and Winnipeg (1935). Both the Edmonton and Saskatoon branches were seasonal, operating for a four-month period, March to June inclusive. Business in the Maritime Provinces of Prince Edward Island, Nova Scotia and New Brunswick further extended the company's operations by the mid 1940's. In 1946, the company purchased property in Gilbert Plains, Manitoba, 120 miles north of Brandon. This purchase enabled the company to handle larger quantities of Sweet Clover, a popular crop that was grown in the surrounding area. Additional offices were opened in Vancouver and Quebec City in rented premises by the early 1960's.

In the years 1944-1945, the McKenzie Foundation was created. Through the Foundation, arrangements were put in place to transfer shares of the company to the Manitoba Government for the benefit of higher education, specifically Brandon College. In return for this gift, which included 90% of all capital resources of the company together with all of the income earned each year, except for the amount retained annually to ensure sufficient operating capital, the A.E. McKenzie Co. Ltd. received exemption from paying Corporate Tax.

Prior to the establishment of the McKenzie Foundation, in 1945, the National Trust for the benefit of the College held the shares of McKenzie Seeds. On April 7, 1945 the Manitoba Legislature passed legislation whereby A. E. McKenzie retained effective management control of his company, but 1031 shares out of 1145 issued shares were gifted to the Provincial Government. In return, the government agreed that all financial benefits from the shares would go to Brandon College through the A. E. McKenzie Foundation. When Mr. McKenzie passed away in 1964, the primary responsibility of appointing the Board of Directors for McKenzie Seeds passed to the Provincial government.

The remaining 114 shares of the Company were turned over to the Crown on July 16, 1975 in accordance with an agreement between Brandon University, A. E. McKenzie Co. Ltd. and the Manitoba government. The same agreement also turned the McKenzie Foundation over to Brandon University. Therefore, since 1975 the crown has held all shares of the McKenzie Co. through the Province of Manitoba.

A.E. McKenzie died on September 25, 1964 at the age of 94 and was succeeded as President of the company by J. Lasby Lowes. When Mr. Lowes retired in 1968, A. R. Swanson was appointed by the government to fill the position and was responsible for all operations of the company under a Board of Directors comprised mainly of appointees of the government. It has proven impossible to establish a complete list of those individuals who held the positions of President/General Manager of McKenzie Seeds after 1964. A partial account is as follows: Anthony J. Maruca became President of A. E. McKenzie Co. Ltd. in 1972. In 1975, the Board of Directors appointed William Moore General Manager, creating a new position to relieve the President of the company from management of plant operations. At the same time, Pat Kelleher was named new interim President. Following the resignation of Kelleher, William Moore assumed the role of President as well. Moore left the company in the early 1980's. He was later convicted of criminal misconduct as President of the company. Keith Guelpa became President/General Manager in the mid 1980's; Raymond West was his successor.

Beginning in 1969, the A. E. McKenzie Seed Co. Ltd. began phasing out the Field Seed division of their company, including business related to forage crops and cereals. Seed cleaning equipment located in Brandon and the company's Calgary and Toronto cleaning plants was sold. The Company concentrated its resources on the production and sale of vegetable and flower seeds and lawn and turf grasses. It acted as a wholesaler and

vegetable and flower seeds, and lawn and turf grasses. Traded as a wholesaler and conducted business through chain stores, grocery, hardware and general stores.

Late in 1971, A. E. McKenzie Co. Ltd. purchased its largest competition in packaged seeds - Steele Briggs Seed Co. from Maple Leaf Mills Inc. for two million dollars. At the time of the acquisition the company changed its name to A. E. McKenzie Co. - Steele Briggs Seeds, in order to benefit from the favorable reputation held by Steele Briggs Seeds across Canada. In the early 1970s, the acquisition of Brett-Young Seeds Ltd., a Winnipeg company that dealt exclusively in the production and sale of field seed, brought the A. E. McKenzie Co. back into the field seed market.

In 1994 the Manitoba Government sold the A.E. McKenzie Seed Co. Ltd. to Regal Greetings and Gifts, Canada's largest non-retail mail-order catalogue company, which is owned by MDC Corporation of Toronto.

In 2001, McKenzie Seeds is Canada's leading supplier of packaged seeds and related gardening products. It is divided into a Retail Consumer Products division which features well known seed brands including McKenzie Seeds, Pike Seeds and Thompson & Morgan Seeds from England. As well, this division also carries a complete range of lawn seeds and perishables. It also continues to ship the seed racks invented by A.E. McKenzie to numerous retail stores. The second division, Direct Mail, consists of the McFayden and McConnell catalogues which reach over 500,000 Canadian homes each year.

Custodial History:

Following the sale of the A.E. McKenzie Seed Co. Ltd. to Regal Greetings and Gifts, the records of McKenzie Seeds and its subsidiaries were retained in the McKenzie Plant on 9th Street. In April of 1997, the records were transferred to the McKee Archives at Brandon University. Because the company was a crown corporation, the records of McKenzie Seeds belonged to the Province of Manitoba and might have been placed in the Provincial Archives. However, Provincial Archivist Gordon Dodds permitted the retention of the records in Brandon at the S. J. McKee Archives. The minutes of the Board of Directors, previously transferred to the Provincial Archives, remain in Winnipeg. Until 1960 these minutes, by-laws of the Company, and the letters patent of incorporation (April 7, 1906) were in the possession of the Company's lawyers, Johnson, Garson, Forrester, Davidson, & Steen.

Scope and Content:

The fonds consists of textual records, photographs and artifacts from A.E. McKenzie Seed Co. Ltd. The textual records include minutes, documents, financial records, administrative records, by-laws, legal records, catalogues, sales literature, seed packets, newspaper clippings, appraisals, publications, scrapbooks and miscellaneous sections.

In addition, some of the records within the fonds relate to the operations of McKenzie subsidiaries -- Brett-Young Seeds, Steele-Briggs Seeds, Pike & Co. and McFayden Seeds -- and various properties owned by McKenzie Seeds.

Fonds contains approximately 500 photographs. These depict the operations and employees of McKenzie Seeds and the seed industry in general. Artifacts contained in the fonds include blueprints, newspaper clippings, copper printing plates, seed bags and plaques.

Fonds also includes an artificially created series of records dealing with Brandon College Inc., the A.E. McKenzie Foundation, the Brandon Allied Arts Council and the Brandon Board of Trade. These records stand outside the provenance of the McKenzie Seed Co.

Of particular interest within the textual records are the transcripts of various features of the company's history as dictated, researched and recalled by its second President/General Manager, J. Lasby Lowes. The fonds also contains a collection of company catalogue which is almost complete. Outside of the seed industry, the records dealing with both Brandon College Inc. and the McKenzie Foundation are significant records relating to the history of Brandon College/University and the City of Brandon.

Notes: Description written by Christy Henry (2001).

Name Access: A.E. McKenzie
J. Lasby Lowes
Irene Cullen
Joseph Airey
Alan R. Mundie
Sandy Black
Brett-Young Seeds/Sabetha
McFayden Seeds
Steele-Briggs Seed Co
Pike & Co
Davidson & Gowen
Davidson Studio
Frank Gowen
Dean Photo Service
Jerrett's Photo-Art Studio/Jerrett's Photo Service
Crawford Drug Store
Leech Printing Ltd
Eastman Photographic Materials Ltd

Subject Access:	Seed Industry Seed Catalogues Brandon Business Seed Photographs Brandon Photographs Seed Packets Agriculture Women Workers Labour Relations A.E. McKenzie J. Lasby Lowes A.R. Swanson William Moore Anthony J. Maruca Pat Kelleher Keith Guelpa Raymond West Brett-Young Seeds Sabetha Steele Briggs Seed Co Pike & Co McFayden Seeds Seed Marketing Co Brandon Board of Trade Brandon Allied Arts Council McKenzie Foundation Regal Greetings and Gifts
Repro Restriction:	Because the A.E. McKenzie Seed Co. Ltd. was a crown corporation, the records in the fonds are subject to the Freedom of Information and Protection of Privacy Act (FIPPA).
Storage Location:	RG 3 A.E. McKenzie Company fonds
Related Material:	Additional records regarding A.E. McKenzie Seed Co. Ltd. are housed at the Provincial Archives of Manitoba. In order to gain access to these records it is necessary to contact the Archives of Manitoba.
Arrangement:	RG 3 A.E. McKenzie Seed Co. Ltd. Fonds McS 1 Board of Directors 1.1 Documents 1.2 Minutes/Meetings 1.3 Management Consultant Reports 1.4 Miscellaneous 1.5 Financial Records McS 2 Office of the President/General Manager 2.1 A.E. McKenzie 2.2 J. Lasby Lowes 2.3 Comptroller 2.4 Properties

- 2.5 Marketing
- 2.6 Reference Library
- 2.7 Miscellaneous Publications/Correspondence

McS 3 Acquisitions

- 3.1 Brett-Young Seeds/Sabetha
- 3.2 Steele-Briggs Seed Co.
- 3.3 Pike & Co.
- 3.4 McFayden Seeds

McS 4 Seed Marketing Co.

McS 5 Photographs

- 5.1 McKenzie Seed Co. Ltd. Executives
- 5.2 Construction at McKenzie Seed Co. Brandon (two files)
- 5.3 Exterior Photographs of the A. E. McKenzie Co. Building
- 5.4 McKenzie Seed Co. Plant Operations and Workers (2 files)
- 5.5 McKenzie Seed Co. Equipment and Plant - Head Office 1983
- 5.6 McKenzie Seed Co. Field Operations and Workers
- 5.7 McKenzie Seed Co. Strike 1944
- 5.8 Fires at McKenzie Seed Co. 1910, 1945, 1972
- 5.9 McKenzie Seed Co. Centennial Exhibition 1996
- 5.10 Miscellaneous McKenzie Seed Co. Photographs
- 5.11 People Connected to McKenzie Seed Co.
- 5.12 Princess Anne's Visit to McKenzie Seed Co. 1982
- 5.13 Onion Set Production Book
- 5.14 Irene Cullen Photographs - McKenzie Seeds Employee Photos
- 5.15 Josiph Airey Photographs - McKenzie Product Photos
- 5.16 Alan R. Mundie Seed Production Photographs
- 5.17 Steele Robertson/Steele Briggs Seeds Photographs
- 5.18 Seed Packet Display Units Photographs
- 5.19 Product Photographs
- 5.20 Parade Photographs
- 5.21 Oversized Photographs
 - 5.21.1 Drawer #1: Executive Photographs
 - 5.21.2 Drawer #2: Office and Equipment/Plant Photographs
 - 5.21.3 Drawer #3: Miscellaneous Oversized Photographs
 - 5.21.4 Drawer #4: Artifacts

McS 6 Miscellaneous

- 6.1 Centennial Exhibition
- 6.2 Miscellaneous Publications
- 6.3 Scrapbooks

MG 1 A.E. McKenzie Fonds

- 1.1 Brandon College Inc.
- 1.2 McKenzie Foundation
- 1.3 Brandon Allied Arts Council
- 1.4 Brandon Board of Trade
- 1.5 Miscellaneous



Dragon pattern on lava lake; Kilauea volcano, Big Island, Hawaii

<http://archives.brandonu.ca/en/permalink/artworks768>

Title Variation:	Hawaii
Artist:	Milne, Courtney
Collection:	The Sacred Earth
Date:	1987
Form:	photograph
Series:	4/10
Dimensions:	50.5 X 76 cm
Size Overall:	same as image
Medium:	color photograph
Condition:	good
Primary Support:	paper
Secondary Support:	none
Accession Number:	225



Brakeley & Co. Ltd., G.A.

<http://archives.brandonu.ca/en/permalink/descriptions3725>

Part Of:	RG 6 Brandon University fonds
Description Level:	File
Series Number:	4.2
File Number:	143
GMD:	multiple media
Date Range:	1958-1969
Physical Description:	2 files

Scope and Content:

Files consist of the survey completed by G.A. Brakeley & Co. Ltd., a list of questions with answers from D.R. MacKay, a retrospect, a report on higher education in western Manitoba, financial information, lists of outstanding graduates, a brief of Mr. P.A. Kennedy regarding religious courses at Brandon College, correspondence, Christie's map of Brandon, and reference materials.

Notes:	G.A. Brakeley & Co. Ltd. were retained by the Board of Directors of Brandon College in June 1958 to conduct a survey, make an analysis and prepare a plan in respect of a campaign for the purpose of raising capital funds.
--------	--

Storage Location:	RG 6 Brandon University fonds Series 4: Office of the Vice-President 4.2 Office of the Vice-President (Administration & Finance) Box 4
-------------------	---



Lovstrom Block A - site co-ordinates

<http://archives.brandonu.ca/en/permalink/descriptions12452>

Part Of: RG 7 Beverley Nicholson fonds

Description Level: sub sub sub series

Series Number: 3.2.1.1

Accession Number: 1-2010

GMD: multiple media

Date Range: 1987

Material Details: Field journals have been scanned in multi-page PDF files. Artifact catalogues are PDF files in spreadsheet format. Photographs are in jpeg format.

History /

Biographical:

Large scale excavations of five block sites took place in 1987 under the direction of Bev Nicholson with Jane Gibson as crew chief. Block A consisted of 12 excavation units.

Scope and Content:

Sub-sub-sub series contains: Summary information of field methodology, number and co-ordinates of excavations, personnel and their staff position.

Name Access: Lovstrom Block A - site co-ordinates

Subject Access: Archaeology
Lovstrom locale
Lovstrom Block A

Documents

ABO 70 A Lovstrom Locals 1987

3.2 Lovstrom Block A

3.2.1 Lovstrom Block A 1987

3.2.1.1 Summary Information:

Large scale excavations of five block sites took place in 1987 under the direction of Bev Nicholson with Jane Gibson as crew chief. Block A consisted of 12 excavation units.

The initial dataset was established as PMSI, a subsequent dataset with the co-ordinates of 50000000 was used to facilitate computer cataloging.

Excavation	Original Name	Catalogue Name	Notes
3.2.1.1	3.2.1.1	3.2.1.1	John Davidson/Lyn Dumas
3.2.1.2	3.2.1.2	3.2.1.2	Lynn Leland
3.2.1.3	3.2.1.3	3.2.1.3	Margaret MacPherson
3.2.1.4	3.2.1.4	3.2.1.4	Robert Green
3.2.1.5	3.2.1.5	3.2.1.5	Lynn Leland
3.2.1.6	3.2.1.6	3.2.1.6	John Davidson/Lyn Dumas
3.2.1.7	3.2.1.7	3.2.1.7	Thomas Hill
3.2.1.8	3.2.1.8	3.2.1.8	Thomas Hill
3.2.1.9	3.2.1.9	3.2.1.9	John Davidson
3.2.1.10	3.2.1.10	3.2.1.10	John Davidson
3.2.1.11	3.2.1.11	3.2.1.11	John Davidson
3.2.1.12	3.2.1.12	3.2.1.12	John Davidson

3.2.1.1_Sum.pdf

 Read PDF

 Download PDF



Lovstrom Block C - site co-ordinates

<http://archives.brandonu.ca/en/permalink/descriptions12518>

Part Of: RG 7 Beverley Nicholson fonds

Description Level: sub sub sub series

Series Number: 3.4.1.1

Accession Number: 1-2010

GMD: multiple media

Date Range: 1987

Material Details: Field journals have been scanned in multi-page PDF files. Artifact catalogues are PDF files in spreadsheet format. Photographs are in jpeg format.

History /

Biographical:

Large scale excavations of five block sites took place in 1987 under the direction of Bev Nicholson with Jane Gibson as crew chief. Block C consisted of nine excavation units. Miggs Green was Block C assistant.

Scope and Content:


Sub-sub-sub series contains: Summary information of field methodology, number and co-ordinates of excavations, personnel and their staff position.


Name Access: Lovstrom Block C - site co-ordinates

Subject Access: Archaeology
Lovstrom locale
Lovstrom Block C

Documents

3.4.1.1_Sum.pdf

 Read PDF

 Download PDF



Lovstrom Block B - site co-ordinates

<http://archives.brandonu.ca/en/permalink/descriptions12480>

Part Of: RG 7 Beverley Nicholson fonds

Description Level: sub sub sub series

Series Number: 3.3.1.1

Accession Number: 1-2010

GMD: multiple media

Date Range: 1987

Material Details: Field journals have been scanned in multi-page PDF files. Artifact catalogues are PDF files in spreadsheet format. Photographs are in jpeg format.

History /

Biographical:

Large scale excavations of five block sites took place in 1987 under the direction of Bev Nicholson with Jane Gibson as crew chief. Block B consisted of 21 excavation units.

Scope and Content:

Sub-sub-sub series contains: Summary information of field methodology, number and co-ordinates of excavations, personnel and their staff position.

Name Access: Lovstrom Block B - site co-ordinates

Subject Access: Archaeology
Lovstrom locale
Lovstrom Block B

Documents

ABC W & L Lovstrom Locale 1987

3.3.1 Lovstrom Block B

3.3.1.1 Summary Information

A large scale excavation of five block sites took place in 1987 under the direction of Bev Nicholson with Jane Gibson as crew chief. Block B consisted of 21 excavation units.

Block B consisted of 21 excavation units located near T1-4 at (Original Coordinates 20004000, 20004000).

The actual dates were established as 1987, a subsequent date with the co-ordinates of 20004000, was used to facilitate computer cataloging.

Excavation	Original Co-ords	Catalogue Co-ords	Crew
101-01	20004000	20004000	Bev Nicholson
101-02	20004000	20004000	Bev Nicholson
101-03	20004000	20004000	Bev Nicholson
101-04	20004000	20004000	Bev Nicholson
101-05	20004000	20004000	Bev Nicholson
101-06	20004000	20004000	Bev Nicholson
101-07	20004000	20004000	Bev Nicholson
101-08	20004000	20004000	Bev Nicholson
101-09	20004000	20004000	Bev Nicholson
101-10	20004000	20004000	Bev Nicholson
101-11	20004000	20004000	Bev Nicholson
101-12	20004000	20004000	Bev Nicholson
101-13	20004000	20004000	Bev Nicholson
101-14	20004000	20004000	Bev Nicholson
101-15	20004000	20004000	Bev Nicholson
101-16	20004000	20004000	Bev Nicholson
101-17	20004000	20004000	Bev Nicholson
101-18	20004000	20004000	Bev Nicholson
101-19	20004000	20004000	Bev Nicholson
101-20	20004000	20004000	Bev Nicholson
101-21	20004000	20004000	Bev Nicholson

3.3.1.1_Sum.pdf

Read PDF

Download PDF



Lovstrom survey 1985 - site co-ordinates

<http://archives.brandonu.ca/en/permalink/descriptions12410>

Part Of: RG 7 Beverley Nicholson fonds

Description Level: sub sub sub series

Series Number: 3.1.1.1

Accession Number: 1-2010

GMD: multiple media

Date Range: 1985

Material Details: Field journals have been scanned in multi-page PDF files. Artifact catalogues are PDF files in spreadsheet format. Photographs are in jpeg format.

History /

Biographical:

In 1985 the Lovstrom locale was tested by Drs. Nicholson and Hamilton with 5 students. An extensive survey and nine excavations units were opened. This testing indicated the presence of artifacts manufactured by Blackduck and Duckbay peoples from the boreal forest and northern parkland areas. Other ceramics diagnostic of groups from the Saskatchewan Basin and the Middle Missouri area were also recovered in surface collection from the cultivated area of the locale.

Scope and Content:

Sub-sub-sub series contains: Summary information of field methodology, number and co-ordinates of excavations, personnel and their staff position.

Name Access: Lovstrom survey 1985 - site co-ordinates

Subject Access: Archaeology
Lovstrom locale
Lovstrom survey 1985

Documents

ARCH 3.1 Lovstrom Locale 1985-1

3.1.1.1 Lovstrom survey and testing 1985

3.1.1.1.1 Summary Information

In 1985 Drs. Nicholson and Scott Hamilton with a small crew of students set up survey lines within the locale. Surface finds were designated as catalogue numbers 1 and surface 2 with consecutive artifact numbers. Five test units were excavated in the cultivated area of the locale.

Contributors were: Brenda Lovstrom, Scott Hamilton, Kate French, and Doreen, Steve and Jennifer Nicholson.

The initial dataset was established as PDF with the base of 200 0000 and 200000. A subsequent dataset with the co-ordinates of 100000000 was used to facilitate computer cataloguing.


Excavation Unit	Original Name	Catalogue Name	Date
Unit 1	20000000	20000000	1985
Unit 2	20000001	20000001	1985
Unit 3	20000002	20000002	1985
Unit 4	20000003	20000003	1985
Unit 5	20000004	20000004	1985
Unit 6	20000005	20000005	1985
Unit 7	20000006	20000006	1985
Unit 8	20000007	20000007	1985
Unit 9	20000008	20000008	1985

Unit 1-9: Wolf profile Scott Hamilton

3.1.1.1_Summary.pdf

Read PDF

Download PDF



Lovstrom survey 1986 - site co-ordinates

<http://archives.brandonu.ca/en/permalink/descriptions12411>

Part Of:	RG 7 Beverley Nicholson fonds
Description Level:	sub sub sub series
Series Number:	3.1.2.1
Accession Number:	1-2010
GMD:	multiple media
Date Range:	1986
Material Details:	Field journals have been scanned in multi-page PDF files. Artifact catalogues are PDF files in spreadsheet format. Photographs are in jpeg format.

History /

Biographical:

Under Dr. Nicholson's direction and crew chief Brenda Kramarchuk with crew of Kate Peach and Blaine Frenette an additional sample of 15 units were excavated in 1986. This work confirmed the results of the first season, and resulted in an increased sample of faunal material, lithics, ceramics, and in the identification of distinctive ceramic clusters from different locations within the locale. These two seasons of testing satisfactorily demonstrated the presence of a large Prehistoric locale that warranted further exploration.

Scope and Content:

Sub-sub-sub series contains: Summary information of field methodology, number and co-ordinates of excavations, personnel and their staff position.

Name Access:	Lovstrom survey 1986 - site co-ordinates
Subject Access:	Archaeology Lovstrom locale Lovstrom survey 1986

Documents





Lovstrom Block F - site co-ordinates

<http://archives.brandonu.ca/en/permalink/descriptions12618>

Part Of: RG 7 Beverley Nicholson fonds

Description Level: sub sub sub series

Series Number: 3.7.1.1

Accession Number: 1-2010

GMD: multiple media

Date Range: 1988

Material Details: Field journals have been scanned in multi-page PDF files. Artifact catalogues are PDF files in spreadsheet format. Photographs are in jpeg format.

History /

Biographical:

Large scale excavations of four block sites took place in 1988 under the direction of Bev Nicholson with Ian Kuijt as crew chief. Block F consisted of 4 excavation units.

Scope and Content:

Sub-sub-sub series contains: Summary information of field methodology, number and co-ordinates of excavations, personnel and their staff position.

Name Access: Lovstrom Block F - site co-ordinates

Subject Access: Archaeology
Lovstrom locale
Lovstrom Block F

Documents

ABC W & L Lovstrom Locale 1988

3.7.1 Lovstrom Block F

3.7.1.1 Summary Information

Large scale excavations of four block sites took place in 1988 under the direction of Bev Nicholson with Ian Kuijt as crew chief.

Block F consisted of four excavation units. The serials shown were established as 1001, 1002, 1003 and 1004 with the exception of 1003 which was used in the final complete excavation.

Excavation	Original Code	Catalogue Code	Crew
101	10010101	10010101	Philip M.
102	10010201	10010201	Margaret MacPherson
103	10010301	10010301	Ian Knight/Philip M.
104	10010401	10010401	Philip M.

3.7.1.1_Sum.pdf

 Read PDF

 Download PDF



Lovstrom Block D 1987 - site co-ordinates

<http://archives.brandonu.ca/en/permalink/descriptions12542>

Part Of:	RG 7 Beverley Nicholson fonds
Description Level:	sub sub sub series
Series Number:	3.5.1.1
Accession Number:	1-2010
GMD:	multiple media
Date Range:	1987
Material Details:	Field journals have been scanned in multi-page PDF files. Artifact catalogues are PDF files in spreadsheet format. Photographs are in jpeg format.

History /

Biographical:

Large scale excavations of five block sites took place in 1987 under the direction of Bev Nicholson with Jane Gibson as crew chief. Block D consisted of 2 excavation units.

Scope and Content:

Sub-sub-sub series contains: Summary information of field methodology, number and co-ordinates of excavations, personnel and their staff position.

Name Access:	Lovstrom Block D 1987 - site co-ordinates
Subject Access:	Archaeology
	Lovstrom locale
	Lovstrom Block D

Documents

ABC W & L Lovstrom Locale 1987
3.5.1.1 Summary Information

Large scale excavations of five block sites took place in 1987 under the direction of Bev Nicholson with Jane Gibson as crew chief.

Block D consisted of 2 excavation units. The initial plan was modified on 1987, a subsequent plan with the coordinates of 1987/1988 was used in the field as a complete replacement. The field was modified on 1987/1988.

Excavation	Original Co-ords	Modified Co-ords	Crew
3.5.1.1	54104210W	1504210W	Bev Nicholson
3.5.1.2	54104190W	1504190W	John Thompson

3.5.1.1_Sum.pdf

 Read PDF

 Download PDF



Lovstrom Block D 1988 - site co-ordinates

<http://archives.brandonu.ca/en/permalink/descriptions12555>

Part Of: RG 7 Beverley Nicholson fonds

Description Level: sub sub sub series

Series Number: 3.5.2.1

Accession Number: 1-2010

GMD: multiple media

Date Range: 1988

Material Details: Field journals have been scanned in multi-page PDF files. Artifact catalogues are PDF files in spreadsheet format. Photographs are in jpeg format.

History /

Biographical: Large scale excavations of five block sites took place in 1988 under the direction of Bev Nicholson with Ian Kuijt as crew chief. Four excavation units were added to Block D.

Scope and Content: Sub-sub-sub series contains: Summary information of field methodology, number and co-ordinates of excavations, personnel and their staff position.

Name Access: Lovstrom Block D 1988 - site co-ordinates

Subject Access: Archaeology
Lovstrom locale
Lovstrom Block D

Documents

ABC 10 & Lovstrom Locale 1988

ABC 10 Lovstrom Block D

ABC 10 Summary Information

Excavations continued in 1988 under the direction of Bev Nicholson with Ian Kuijt as crew chief.

Four additional excavation units were excavated at Block D. The total dataset was established as 1000, a subseries of the series with the coordinates of 1000/0000 was used as further complete cataloging. The data was stored as per unit 10.

Excavation	Original Coordinates	Catalogue Coordinates	Crew
101	841041770	175041770	Lovstrom
102	841041770	175041770	Lovstrom
103	841041770	175041770	Lovstrom
104	841041770	175041770	Lovstrom


Further located in 101, 102 and 103

Mapquest Map/Photo/Location

3.5.2.1_Sum.pdf

 Read PDF

 Download PDF



Lovstrom Block E 1987 - site co-ordinates

<http://archives.brandonu.ca/en/permalink/descriptions12569>

Part Of: RG 7 Beverley Nicholson fonds

Description Level: sub sub sub series

Series Number: 3.6.1.1

Accession Number: 1-2010

GMD: multiple media

Date Range: 1987

Material Details: Field journals have been scanned in multi-page PDF files. Artifact catalogues are PDF files in spreadsheet format. Photographs are in jpeg format.

History /

Biographical:

Large scale excavations of five block sites took place in 1987 under the direction of Bev Nicholson with Jane Gibson as crew chief. Block E consisted of 7 excavation units.

Scope and Content:

Sub-sub-sub series contains: Summary information of field methodology, number and co-ordinates of excavations, personnel and their staff position.

Name Access: Lovstrom Block E 1987 - site co-ordinates

Subject Access: Archaeology
Lovstrom locale
Lovstrom Block E

Documents

ABC W & L Lovstrom Locale EDP-4

ABC Lovstrom Block E

ABC Lovstrom Block E 1987

ABC Summary Information:

Large scale excavations of five block sites took place in 1987 under the direction of Bev Nicholson with Jane Gibson as crew chief. Block E consisted of 7 excavation units. The initial dates were established as 1987, a subsequent date with the excavation units of 1988/1989 was used to further the excavation. The excavation units were numbered and 1-100 was assigned to the 100 units.

Excavation	Original Crew	Category Crew	Crew
101	1987/1988	2104/1988	Bev Nicholson/Jane Gibson
102	1987/1988	2105/1988	Bev Nicholson
103	1987/1988	2106/1988	Bev Nicholson
104	1987/1988	2107/1988	Bev Nicholson
105	1987/1988	2108/1988	Bev Nicholson
106	1987/1988	2109/1988	Bev Nicholson
107	1987/1988	2110/1988	Bev Nicholson

3.6.1.1_Sum.pdf

Read PDF

Download PDF