


S. J. McKee Archives



Title

<http://archives.brandonu.ca/en/permalink/artworks1264>

Title Variation: 2007 Title Description

Artist: Artist

Collection: Collection

Date: Date

Description: Description

Dimensions: Dimensions

Size Overall: Size Overall

Medium: Medium

Notes: General Notes

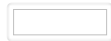
Condition: Condition

Primary Support: Primary Support

Secondary Support: Secondary Support

Accession Number: Historical Accession No

Images





Aerial view: Brandon College looking west

<http://archives.brandonu.ca/en/permalink/descriptions595>

Part Of: Aerial views and campus photographs

Description Level: Item

Series Number: 2.1

Item Number: 2.1.3

GMD: graphic

Date Range: c. spring 1963

Physical Description: 10" x 8" (b/w)

Scope and Content:

View is west to McDiarmid Drive from approximately 16th Street between Princess and Louise Avenues. Photograph shows: Brandon College, Fleming School, Coronation Park, and West End Community Centre.

Images





Aerial view: Brandon College Steam Plant

<http://archives.brandonu.ca/en/permalink/descriptions596>

Part Of: Aerial views and campus photographs

Description Level: Item

Series Number: 2.1

Item Number: 2.1.4

GMD: graphic

Date Range: c. spring 1963

Physical Description: 10" x 8" (b/w)

Scope and Content:

View is northwest from the corner of 18th Street and Louise Avenue. Photograph shows the Brandon College campus, the Steam Plant and Kinsmen Stadium. Flora Cowan Hall is under construction.

Images





Aerial view: Brandon College and downtown east

<http://archives.brandonu.ca/en/permalink/descriptions597>

Part Of: Aerial views and campus photographs

Description Level: Item

Series Number: 2.1

Item Number: 2.1.5

GMD: graphic

Date Range: c. spring 1963

Physical Description: 10" x 8" (b/w)

Scope and Content:

View is east southeast from approximately 22nd Street between Princess and Louise Avenues. Photograph shows: Brandon College, Stanley Park, Park School, Prince Edward Hotel, First Baptist Church, First Presbyterian Church, Wheat City Arena, First Church United, St. Paul's, Central United Church.

Images





Aerial view: Brandon College and downtown core

<http://archives.brandonu.ca/en/permalink/descriptions598>

Part Of: Aerial views and campus photographs

Description Level: Item

Series Number: 2.1

Item Number: 2.1.6

GMD: graphic

Date Range: c. spring 1963

Physical Description: 10" x 8" (b/w)

Scope and Content:

View is southeast from 21st Street and Princess Avenue. Photograph shows: Brandon College, Wheat City Arena, Armories, Reform (Knox) Church, Alexander School, Knox United Church, Kinsmen Playground, Kinsmen Stadium.

Images





Aerial view: Brandon College looking northwest

<http://archives.brandonu.ca/en/permalink/descriptions599>

Part Of: Aerial views and campus photographs

Description Level: Item

Series Number: 2.1

Item Number: 2.1.7

GMD: graphic

Date Range: late 1960s

Physical Description: 5" x 4" (b/w)

Scope and Content:

Brandon College. Looking north west over the valley after 1963 Music Building opening, but before trees were moved to the quadrangle.

Images





Aerial view: Brandon College and Original Music Building

<http://archives.brandonu.ca/en/permalink/descriptions603>

Part Of: Aerial views and campus photographs

Description Level: Item

Series Number: 2.1

Item Number: 2.1.10

GMD: graphic

Date Range: c. 1965

Physical Description: 5" x 4" (b/w)

Scope and Content:

View is west southwest from 17th Street and Princess Avenue. Photograph shows: Clark Hall, A.E. McKenzie Building and original Music Building.

Images





Aerial view: Brandon College tree planting

<http://archives.brandonu.ca/en/permalink/descriptions604>

Part Of: Aerial views and campus photographs

Description Level: Item

Series Number: 2.1

Item Number: 2.1.11

GMD: graphic

Date Range: c. 1964

Physical Description: 5" x 4" (b/w)

Scope and Content:

View is east northeast from approximately 22nd Street between Lorne and Louise Avenues.

Photograph shows: Brandon College (before planting of trees in quadrangle and before the Education Building), McKenzie Seeds, Prince Edward Hotel, Central United (St. Paul's) Church, St. Augustine's Church.

Images





Aerial view: Brandon University campus

<http://archives.brandonu.ca/en/permalink/descriptions605>

Part Of: Aerial views and campus photographs

Description Level: Item

Series Number: 2.1

Item Number: 2.1.12

GMD: graphic

Date Range: c. 1969

Physical Description: 3.5" x 3.5" (b/w)

Scope and Content:

View is northeast. Brandon University campus and some of the surrounding residential areas.

Images





Aerial view: Brandon College Building

<http://archives.brandonu.ca/en/permalink/descriptions606>

Part Of: Aerial views and campus photographs

Description Level: Item

Series Number: 2.1

Item Number: 2.1.13

GMD: graphic

Date Range: c. 1988

Physical Description: 3.5" x 5" (colour)

Scope and Content:

View is north northeast. Photograph shows the Brandon College Building in the foreground with the Education Building and North Hill in the background. Photo was taken from the roof of McMaster Hall.

Images





Aerial view: Brandon University campus

<http://archives.brandonu.ca/en/permalink/descriptions607>

Part Of: Aerial views and campus photographs

Description Level: Item

Series Number: 2.1

Item Number: 2.1.14

GMD: graphic

Date Range: c. 1970

Physical Description: 5" x 3" (b/w)

Scope and Content:

View is north northwest from the roof of Flora Cowan Hall (?). Photograph shows: the J.R.C. Evans Lecture Theatre, the A.E. McKenzie Building and the Western Manitoba Centennial Auditorium as well as a number of houses on 20th Street.

Images





Aerial view: John R. Brodie Science Centre roof greenhouse

<http://archives.brandonu.ca/en/permalink/descriptions608>

Part Of: Aerial views and campus photographs

Description Level: Item

Series Number: 2.1

Item Number: 2.1.15

GMD: graphic


Date Range: c. 1970s

Physical Description: 8" x 10" (b/w)

Scope and Content:

View is southeast and was probably taken from the roof of McMaster Hall. Photograph shows the greenhouse situated on top of the John R. Brodie Science Centre.

Images





Aerial view: Evans Theatre, McKenzie Building, WMCA

<http://archives.brandonu.ca/en/permalink/descriptions609>

Part Of: Aerial views and campus photographs

Description Level: Item

Series Number: 2.1

Item Number: 2.1.16

GMD: graphic

Date Range: c. 1970s

Physical Description: 10" x 8" (b/w)

Scope and Content:

View is northwest. Photograph shows: J.R.C. Evans Lecture Theater, A.E. McKenzie Building, and Western Manitoba Centennial Auditorium (WMCA).

Images





Aerial view: Citizens' Science Building

<http://archives.brandonu.ca/en/permalink/descriptions611>

Part Of: Aerial views and campus photographs

Description Level: Item

Series Number: 2.1

Item Number: 2.1.21

GMD: graphic

Date Range: c. 1980s

Physical Description: 5" x 3.5" (b/w)

Scope and Content:

View is northwest, taken from the John R. Brodie Science Centre. Photograph shows: Citizens' Science Building in the foreground, the Brandon College Building and Clark Hall in the background, as well as the driveway in front of the buildings.

Images





Aerial view: Clark Hall, Education Building, Student Union Building

<http://archives.brandonu.ca/en/permalink/descriptions612>

Part Of: Aerial views and campus photographs

Description Level: Item

Series Number: 2.1

Item Number: 2.1.17

GMD: graphic

Date Range: c. 1960s

Physical Description: 10" x 8" (b/w)

Scope and Content:

View is northeast, taken from the John R. Brodie Science Centre. Photograph shows: the Brandon College Building, the Student Services H-Hut, the Education Building, and the Student Union Building (Citizens' Science Building), as well as 18th Street and some houses. The trailer to the south of the Education Building was a Canada Manpower office in the 1960s. It was latter moved over by the Gymnasium, where it became the Quill office.

Images





Aerial view: Brandon University campus covered in snow

<http://archives.brandonu.ca/en/permalink/descriptions613>

Part Of: Aerial views and campus photographs

Description Level: Item

Series Number: 2.1

Item Number: 2.1.22

GMD: graphic

Date Range: c. 1970s

Physical Description: 5" x 3.5" (b/w)

Physical Condition: Photograph is slightly overexposed.

Scope and Content:

View is north northwest from the John R. Brodie Science Center (?). Photograph shows: Citizens' Science Building, Brandon College Building and Clark Hall, the Education Building and the driveway running in front of the buildings.

Images





Aerial view: Flora Cowan, Gymnasium, Darrach Hall

<http://archives.brandonu.ca/en/permalink/descriptions614>

Part Of: Aerial views and campus photographs

Description Level: Item

Series Number: 2.1

Item Number: 2.1.18

GMD: graphic

Date Range: c. 1970

Physical Description: 8" x 10" (b/w)

Scope and Content:

View is southwest from the John R. Brodie Science Centre. Photograph shows: Flora Cowan Hall, the Brandon University Gymnasium, Darrach Hall, the Quill trailer and the Jeff Umphrey Centre.

Images





Aerial view: Brandon College campus from north

<http://archives.brandonu.ca/en/permalink/descriptions615>

Part Of: Aerial views and campus photographs

Description Level: Item

Series Number: 2.1

Item Number: 2.1.23

GMD: graphic

Date Range: c. 1963

Physical Description: 5" x 4" (b/w)

Scope and Content:

View is north, taken from approximately 19th Street and Rosser Avenue. Photograph shows: Clark Hall, the A.E. McKenzie Building, the J.R.C. Evans Lecture Theatre, H-Huts, Darrach Hall and Flora Cowan Hall, as well as a number of homes in the area.

Images





Aerial view: Brandon College campus looking northwest

<http://archives.brandonu.ca/en/permalink/descriptions616>

Part Of: Aerial views and campus photographs

Description Level: Item

Series Number: 2.1

Item Number: 2.1.24

GMD: graphic

Date Range: c. 1963

Physical Description: 5" x 4" (b/w)

Scope and Content:

View is northwest from approximately the corner of 18th Street and Louise Avenue.

Photograph shows the Brandon College campus after the completion of Flora Cowan Hall.

Notes: BUPC 2.1.20 is a larger version of this photograph.

Images





Aerial view: Brandon College looking east

<http://archives.brandonu.ca/en/permalink/descriptions617>

Part Of: Aerial views and campus photographs

Description Level: Item

Series Number: 2.1

Item Number: 2.1.25

GMD: graphic

Date Range: c. 1963

Physical Description: 5" x 4" (b/w)

Scope and Content:

View is east from approximately 22nd Street between Lorne and Louise Avenues. Photograph shows: Darrach Hall, Flora Cowan Hall and the Citizens' Science Building, as well as a number of homes in the area.

Images

