

S. J. McKee Archives



Sarah site 2003 - summary information

<http://archives.brandonu.ca/en/permalink/descriptions11720>

Part Of: RG 7 Beverley Nicholson fonds

Description Level: sub sub sub series

Series Number: 1.3.1.1

Accession Number: 1-2010

GMD: multiple media

Date Range: 2003

Material Details: Field journals have been scanned in multi-page PDF files. Artifact catalogues are PDF files in spreadsheet format. Photographs are in jpeg format.

History /

Biographical:

The Sarah site was initially chosen for excavation based on the results of the Casselman survey. The survey recovered significant amounts of faunal remains, some ceramics and lithics from the test pits. Excavations took place in 2003 at Crepelee West (Units 1-5) and Crepelee East (Units 6-9). The site was subsequently renamed the Sarah site DiMe-28.

Units 1 to 9 were excavated by supervisor James Graham and crew of Sarah Graham, Mike Evans, Todd Kristensen, Shayne Kolesar, Lisa Sonnenburg and Emily Ansell.

Scope and Content:

Sub-sub-sub series contains: Summary information of field methodology, number and co-ordinates of excavations, personnel and their staff position.

Name Access: Sarah site 2003 - summary information

Subject Access: Archaeology
Crepelee locale
Sarah site DiMe-28
Sarah site 2003

Documents

ABCH 1.1 Crepelee Locals

1.3 Sarah DiMe-28

1.3.1 Sarah 2003

1.3.1.1 Summary Information

Sarah site DiMe-28

The Sarah site was originally Crepelee West (Unit 1-5) and Crepelee East (Unit 6-9) when excavated in 2003. The date point of DiMe-28 was used for the survey was also used for the excavation. A local date of 2003 was then established for the site and given the co-ordinates of 500000000.

Excavation Units: Unit 1-9


Coordinates below are the archaeological co-ordinates from the original and the revised date point.

Excavation Unit	Original Coordinates	Calculated Coords	Excavator
Unit 1	10000000	10000000	James Graham
Unit 2	11000000	11000000	James Graham
Unit 3	12000000	12000000	James Graham
Unit 4	13000000	13000000	James Graham
Unit 5	14000000	14000000	James Graham
Unit 6	15000000	15000000	James Graham
Unit 7	16000000	16000000	James Graham
Unit 8	17000000	17000000	James Graham
Unit 9	18000000	18000000	James Graham

1.3.1.1_
Sarah03_summary.pdf

Read PDF

Download PDF



Crepeelee site 2003 - Sarah Graham field journal 1 of 2

<http://archives.brandonu.ca/en/permalink/descriptions11721>

Part Of: RG 7 Beverley Nicholson fonds

Description Level: File

Series Number: 1.2.1.2

File Number: 2

Accession Number: 1-2010

GMD: textual records

Date Range: 2003

Physical Description: 40-73 pp.

Material Details: PDF


Scope and Content:

Field journal 1 of 2 by crew member Sarah Graham. Record of excavation methods, items recovered, features, local environment and weather.

Name Access: Crepeelee site 2003 - Sarah Graham

Subject Access: Archaeology
Crepeelee locale
Crepeelee site DiMe-29
Crepeelee site 2003
field journal

Documents



1.2.1.2.2_
C03_SG_1of2.pdf

 Read PDF

 Download PDF



Casselman survey - artifact catalogue

<http://archives.brandonu.ca/en/permalink/descriptions11722>

Part Of: RG 7 Beverley Nicholson fonds

Description Level: Sub sub series

Series Number: 1.1.4

Accession Number: 1-2010

GMD: textual records

Date Range: 2003

Physical Description: 264 pages

Material Details: PDF

History /

Biographical:

Artifact catalogue containing 597 records from the Casselman survey 2003.


Scope and Content:

Spreadsheet containing information about the artifacts recovered, including: unit, level, artifact number, catalogue number, depth, co-ordinates, entry date, date recovered, count, weight, UTM co-ordinates, notes (excavators initials and comments) and artifact identification.

Name Access: Casselman survey - artifact catalogue

Subject Access: Archaeology
Crepeele locale
Casselman survey

Documents



1.1.4_Ca03_artcat.pdf

 Read PDF

 Download PDF



Casselman survey - summary information

<http://archives.brandonu.ca/en/permalink/descriptions11724>

Part Of: RG 7 Beverley Nicholson fonds
Description Level: Sub sub series
Series Number: 1.1.1
GMD: multiple media
Date Range: 2003
Material Details: Field journals have been scanned in multi-page PDF files. Artifact catalogues are PDF files in spreadsheet format. Photographs are in jpeg format.

History /

Biographical:

Archaeological testing began in the Crepeelee locale in May 2003 with a field crew of four members. James Graham supervised the crew and was assisted by Sarah Graham, Jollana Bishop, and Lisa Sonnenburg. Later additions to the testing team were Todd Kristensen, Michael Evans, and Emily Ansell.

The methodology for this survey used an arbitrary datum and a transit to establish a grid of 30 m intervals and a shovel test every 20 m. Materials were removed and screened to a minimum depth of 50 cm below surface. All recovered materials were bagged and removed to the lab for further analysis. All information including: test pit grid co-ordinates; UTM co-ordinates for each test pit; artifact presence; excavator; vegetation; aspect; paleosol; paleosol depth; and notes, were entered into a GIS database.

Approximately 600 shovel test pits were excavated and recorded in this fashion. Of the 600 shovel test pits, over 300 contained cultural materials. Based on the results of the Casselman survey several areas were designed for further testing and excavation. Crepeelee West and Crepeelee East were renamed the Sarah site DiMe-28) and Crepeelee 3 which became the Crepeelee site DiMe- 29.

Scope and Content:

Sub-sub-sub series contains: Summary information of field methodology, number and co-ordinates of excavations, personnel and their staff position; Field journals are daily records of recoveries, features and activities at the site; Site records include excavation level and unit summaries, feature sheets, profiles; sample records and maps; Artifact catalogues are lists and identifications of all artifacts recovered; Photographs are of excavation units, features, the landscape and personnel.

Name Access: Casselman survey - summary information
Subject Access: Archaeology
Crepeelee locale
Casselman survey
Casselman survey - summary information



Crepeelee site 2004

<http://archives.brandonu.ca/en/permalink/descriptions11725>

Part Of: RG 7 Beverley Nicholson fonds
Description Level: Sub sub series
Series Number: 1.2.2
Accession Number: 1-2010
GMD: multiple media
Date Range: 2004
Material Details: Field journals have been scanned in multi-page PDF files. Artifact catalogues are PDF files in spreadsheet format. Photographs are in jpeg format.

History /

Biographical:

The Crepeelee site was identified from the results of the Casselman survey and excavated in 2003. In 2004 the site was funded through the SCAPE project, directed by Bev Nicholson. The units were excavated by Crew Chief Tomasin Playford and crew.

Eight units were excavated in 2004, XU 1 to XU 8

The artifacts recovered from these eight excavations are faunal (animal bone), mainly bison, lithic materials (stone tools and flakes) and some ceramic (pottery). The artifact catalogue has 1258 records.

Scope and Content:

Sub-sub-sub series contains: Summary information of field methodology, number and co-ordinates of excavations, personnel and their staff position; Field journals are daily records of recoveries, features and activities at the site; Site records include excavation level and unit summaries, feature sheets, profiles; sample records and maps; Artifact catalogues are lists and identifications of all artifacts recovered; Photographs are of excavation units, features, the landscape and personnel.

Name Access: Crepeelee site 2004
Subject Access: Archaeology
Crepeelee locale
Crepeelee site DiMe-29
Crepeelee site 2004



Crepeelee site 2004 - summary information

<http://archives.brandonu.ca/en/permalink/descriptions11726>

Part Of: RG 7 Beverley Nicholson fonds

Description Level: sub sub sub series

Series Number: 1.2.2.1

Accession Number: 1-2010

GMD: multiple media

Date Range: 2004

Material Details: Field journals have been scanned in multi-page PDF files. Artifact catalogues are PDF files in spreadsheet format. Photographs are in jpeg format.

History /

Biographical:

The Crepeelee site was identified from the results of the Casselman survey and excavated in 2003. Further units 1 to 8 were excavated in 2004. Funding was through the SCAPE project, directed by Dr. Bev Nicholson. The site was excavated by Crew Chief Tomasin Playford and crew.

Scope and Content:

Sub-sub-sub series contains: Summary information of field methodology, number and co-ordinates of excavations, personnel and their staff position.

Name Access: Crepeelee site 2004 - summary information

Subject Access: Archaeology
Crepeelee locale
Crepeelee site DiMe-29
Crepeelee site 2004

Documents

ARCH 1.1 Crepeelee Locale
1.2 Crepeelee Site DiMe-29
1.2.2 Crepeelee 2004
1.2.2.1 Summary Information

Crew Chief: Tomasin Playford with Crew of: Andrea Richards, Sarah Gordon, Sherry Lefebvre, Eric Cross

Excavation Unit	Catalogue Coordinates	Excavator
Unit 1	4550N 315W	Andrea Richards
Unit 2	4550N 315W	Sarah Gordon
Unit 3	4550N 315W	Tomasin Playford
Unit 4	4550N 315W	Sherry Lefebvre
Unit 5	4550N 315W	Andrea Richards
Unit 6	4550N 315W	Eric Cross
Unit 7	4550N 315W	Tomasin Playford
Unit 8	4550N 315W	Sherry Lefebvre
Unit 9	4700N 315W	Tomasin Playford
Unit 10	4700N 315W	Sherry Lefebvre

After excavation the units 1 and 2 were identified separately from the Crepeelee site and were re-named the Gordon site (DiMe-29). The units 3 through to 10 and 11 are in Archives 1.2.2 (DiMe-29).

1.2.2.1_C04_Summary.pdf

Read PDF

Download PDF



Crepeelee site 2005 - field journals

<http://archives.brandonu.ca/en/permalink/descriptions11727>

Part Of: RG 7 Beverley Nicholson fonds
Description Level: sub sub sub series
Series Number: 1.2.3.2
Accession Number: 1-2010
GMD: multiple media
Date Range: 2005
Material Details: Field journals have been scanned in multi-page PDF files.

History /

Biographical:

In 2005 the Brandon University Field School was held at both the Crepeelee and Graham sites in the Crepeelee locale.

At the Crepeelee site nine units were excavated (XU10-16 & 20, 21). Units 20 & 21 were referred to as Meadow in the notes but are considered part of the larger site based on recoveries.

Denise Ens instructed the school and James Graham was teaching assistant. Field journals were kept by both instructors.

Scope and Content:

Record of daily observations at the site including: excavation methods, items recovered, features, local environment and weather.

Name Access: Crepeelee site 2005 - field journals
Subject Access: Archaeology
Crepeelee locale
Crepeelee site DiMe-29
Crepeelee site 2005



Crepeelee site 2004 - site records

<http://archives.brandonu.ca/en/permalink/descriptions11728>

Part Of: RG 7 Beverley Nicholson fonds
Description Level: sub sub sub series
Series Number: 1.2.2.3
Accession Number: 1-2010
GMD: multiple media
Date Range: 2004
Material Details: Site records have been scanned in multi-page PDF files.

History /

Biographical:


The Crepeelee site was identified from the results of the Casselman survey and excavated in 2003. In 2004 the site was funded through the SCAPE project, directed by Bev Nicholson. The units were excavated by Crew Chief Tomasin Playford and crew.

Eight units were excavated in 2004, XU 1 to XU 8. Each unit has a separate pdf file.

Scope and Content:

Site records of excavation units may include: level summaries, floor plans, feature sheets, wall profiles, unit summaries and any other additional information relating to the unit.

Name Access: Crepeelee site 2004 - site records
Subject Access: Archaeology
Crepeelee locale
Crepeelee site DiMe-29
Crepeelee site 2004



Crepeelee site 2004 - artifact catalogue

<http://archives.brandonu.ca/en/permalink/descriptions11729>

Part Of: RG 7 Beverley Nicholson fonds

Description Level: sub sub sub series

Series Number: 1.2.2.4

Accession Number: 1-2010

GMD: textual records

Date Range: 2004

Physical Description: 229 pages

Material Details: PDF

History /

Biographical:

Artifact catalogue containing 1258 records from Crepeelee site 2004.


Scope and Content:

Spreadsheet containing information about the artifacts recovered, including: unit, level, artifact number, catalogue number, depth, co-ordinates, entry date, date recovered, count, weight, UTM co-ordinates, notes (excavators initials and comments) and artifact identification.

Name Access: Crepeelee site 2004 - artifact catalogue

Subject Access: Archaeology
Crepeelee locale
Crepeelee site DiMe-29
Crepeelee site 2004

Documents



1.2.2.4_C04_artcat.pdf

 Read PDF

 Download PDF



Crepeelee site 2004 - Tomasin Playford field journal Book 1 of 2

<http://archives.brandonu.ca/en/permalink/descriptions11731>

Part Of: RG 7 Beverley Nicholson fonds

Description Level: File

Series Number: 1.2.2.2

File Number: 1

Accession Number: 1-2010

GMD: textual records

Date Range: 2004

Physical Description: Book 1, 20-23 pp.

Material Details: PDF

History /

Biographical:

Record of excavations from Crepeelee 2004.


Scope and Content:

Record of excavation methods, items recovered, features, local environment and weather noted by crew chief.

Name Access: Crepeelee site 2004 - Tomasin Playford field journal Book 1 of 2

Subject Access: Archaeology
Crepeelee locale
Crepeelee site DiMe-29
Crepeelee site 2004


Documents



1.2.2.2.1_C04_Playford
_Bk1.pdf

 Read PDF

 Download PDF



Crepeelee site 2004 - Tomasin Playford field journal Book 2 of 2

<http://archives.brandonu.ca/en/permalink/descriptions11732>

Part Of: RG 7 Beverley Nicholson fonds

Description Level: File

Series Number: 1.2.2.2

File Number: 2

Accession Number: 1-2010

GMD: textual records

Date Range: 2004

Physical Description: Book 2, 1-49, 73-78 pp.

Material Details: PDF

History /

Biographical:

Record of excavations from Crepeelee 2004.


Scope and Content:

Record of excavation methods, items recovered, features, local environment and weather noted by crew chief.

Name Access: Crepeelee site 2004 - Tomasin Playford field journal Book 2 of 2

Subject Access: Archaeology
Crepeelee locale
Crepeelee site DiMe-29
Crepeelee site 2004

Documents



1.2.2.2.2_C04_Playford
_Bk2.pdf

 Read PDF

 Download PDF



Crepeele site 2004 - Sarah Graham field journal

<http://archives.brandonu.ca/en/permalink/descriptions11733>

Part Of: RG 7 Beverley Nicholson fonds

Description Level: File

Series Number: 1.2.2.2

File Number: 3

Accession Number: 1-2010

GMD: textual records

Date Range: 2004

Physical Description: 18-39 pp.

Material Details: PDF

History /

Biographical:

Record of excavations from Crepeele 2004.


Scope and Content:

Record of excavation methods, items recovered, features, local environment and weather noted by crew member.

Name Access: Crepeele site 2004 - Sarah Graham field journal

Subject Access: Archaeology
Crepeele locale
Crepeele site DiMe-29
Crepeele site 2004

Documents



1.2.2.2.3_C04_SGraham.pdf



Read PDF



Download PDF



Crepeelee site 2005

<http://archives.brandonu.ca/en/permalink/descriptions11748>

Part Of: RG 7 Beverley Nicholson fonds
Description Level: Sub sub series
Series Number: 1.2.3
Accession Number: 1-2010
GMD: multiple media
Date Range: 2005
Material Details: Field journals have been scanned in multi-page PDF files. Artifact catalogues are PDF files in spreadsheet format. Photographs are in jpeg format.

History /

Biographical:

The Crepeelee site was identified from the results of the Casselman survey and excavated in 2003 and 2004.

In 2005 the Brandon University Field School was held at both the Crepeelee and Graham sites in the Crepeelee locale. Denise Ens instructed the school and James Graham was teaching assistant.

At the Crepeelee site nine units were excavated (XU10-16 & 20, 21). Units 20 & 21 were referred to as Meadow in the notes but is considered part of the larger site based on recoveries. There are over 1,570 records in the catalogue. Faunal (animal bone), lithics, fire cracked rock, diagnostic lithics and ceramics were recovered from the site

The weather conditions during the field school were particularly difficult due to the rainfall and flooding of the roads and sites.

Scope and Content:

Sub-sub-sub series contains: Summary information of field methodology, number and co-ordinates of excavations, personnel and their staff position; Field journals are daily records of recoveries, features and activities at the site; Site records include excavation level and unit summaries, feature sheets, profiles; sample records and maps; Artifact catalogues are lists and identifications of all artifacts recovered; Photographs are of excavation units, features, the landscape and personnel.

Name Access: Crepeelee site 2005
Subject Access: Archaeology
Crepeelee locale
Crepeelee site DiMe-29
Crepeelee site 2005

Crepeelee site 2005 - summary information

<http://archives.brandonu.ca/en/permalink/descriptions11749>

Part Of: RG 7 Beverley Nicholson fonds
Description Level: sub sub sub series
Series Number: 1.2.3.1
Accession Number: 1-2010



GMD: multiple media

Date Range: 2005

Material Details: Field journals have been scanned in multi-page PDF files. Artifact catalogues are PDF files in spreadsheet format. Photographs are in jpeg format.

History /

Biographical:

In 2005 the Brandon University Field School was held at both the Crepelee and Graham sites in the Crepelee locale. Denise Ens instructed the school and James Graham was teaching assistant.

Nine units were excavated (XU10-16 & 20, 21). Units 20 & 21 were referred to as Meadow in the notes but are considered part of the larger site based on recoveries

Faunal (animal bone), lithics, fire cracked rock, diagnostic lithics and ceramics were recovered from the site.

Scope and Content:


Sub-sub-sub series contains: Summary information of field methodology, number and co-ordinates of excavations, personnel and their staff position.


Name Access: Crepelee site 2005 - summary information


Subject Access: Archaeology
Crepelee locale
Crepelee site DiMe-29
Crepelee site 2005

Documents

1.2.3.1_C05_summary.pdf

 Read PDF

 Download PDF



Crepee site 2005 - James Graham field journal

<http://archives.brandonu.ca/en/permalink/descriptions11750>

Part Of: RG 7 Beverley Nicholson fonds

Description Level: File

Series Number: 1.2.3.2

File Number: 2

Accession Number: 1-2010

GMD: textual records

Date Range: 2005

Physical Description: 30 pp.

Material Details: PDF

History /

Biographical:

In 2005 the Brandon University Field School was held at the Crepee site in the Crepee locale.

Denise Ens instructed the school and James Graham was teaching assistant. Field journals were kept by both instructors.


Scope and Content:

Record of excavation methods, items recovered, features, local environment and weather noted by teaching assistant.

Name Access: Crepee site 2005 - James Graham

Subject Access: Archaeology
Crepee locale
Crepee site DiMe-29
Crepee site 2005

Documents



1.2.3.2.2_C05_JGraham_FJ.pdf

 Read PDF

 Download PDF



Crepeelee site 2005 - Denise Ens field journal

<http://archives.brandonu.ca/en/permalink/descriptions11751>

Part Of: RG 7 Beverley Nicholson fonds

Description Level: File

Series Number: 1.2.3.2

File Number: 1

Accession Number: 1-2010

GMD: textual records

Date Range: 2005

Physical Description: 28 pp.

Material Details: PDF

History /

Biographical:

In 2005 the Brandon University Field School was held at the Crepeelee site in the Crepeelee locale.

Denise Ens instructed the school and James Graham was teaching assistant. Field journals were kept by both instructors.


Scope and Content:

Record of excavation methods, items recovered, features, local environment and weather noted by instructor.

Name Access: Crepeelee site 2005 - Denise Ens field journal

Subject Access: Archaeology
Crepeelee locale
Crepeelee site DiMe-29
Crepeelee site 2005

Documents



1.2.3.2.1_C05_DEns_F
J.pdf

 Read PDF

 Download PDF



Crepeelee site 2005 - site records

<http://archives.brandonu.ca/en/permalink/descriptions11752>

Part Of: RG 7 Beverley Nicholson fonds
Description Level: sub sub sub series
Series Number: 1.2.3.3
Accession Number: 1-2010
GMD: multiple media
Date Range: 2005
Material Details: Site records have been scanned in multi-page PDF files.

History /

Biographical:

In 2005 the Brandon University Field School was held at both the Crepeelee and Graham sites in the Crepeelee locale.

Denise Ens instructed the school and James Graham was teaching assistant.

At the Crepeelee site nine units were excavated (XU10-16 & 20, 21). Units 20 & 21 were referred to as Meadow in the notes but are considered part of the larger site based on recoveries

Scope and Content:

Site records of excavation units may include: level summaries, floor plans, feature sheets, wall profiles, unit summaries and any other additional information relating to the unit.

Name Access: Crepeelee site 2005 - site records
Subject Access: Archaeology
Crepeelee locale
Crepeelee site DiMe-29
Crepeelee site 2005



Crepeelee site 2005 - artifact catalogue

<http://archives.brandonu.ca/en/permalink/descriptions11761>

Part Of: RG 7 Beverley Nicholson fonds

Description Level: sub sub sub series

Series Number: 1.2.3.4

Accession Number: 1-2010

GMD: textual records

Date Range: 2005

Physical Description: 340 pages

Material Details: PDF

History /

Biographical:

Artifact catalogue containing 1573 records from Crepeelee site 2005.


Scope and Content:

Spreadsheet containing information about the artifacts recovered, including: unit, level, artifact number, catalogue number, depth, co-ordinates, entry date, date recovered, count, weight, UTM co-ordinates, notes (excavators initials and comments) and artifact identification.

Name Access: Crepeelee site 2005 - artifact catalogue

Subject Access: Archaeology
Crepeelee locale
Crepeelee site DiMe-29
Crepeelee site 2005

Documents



1.2.3.4_C05_artcat.pdf

 Read PDF

 Download PDF



Crepeelee site 2004 - field journals

<http://archives.brandonu.ca/en/permalink/descriptions11770>

Part Of: RG 7 Beverley Nicholson fonds

Description Level: File

Series Number: 1.2.2.2

Accession Number: 1-2010

GMD: textual records

Date Range: 2004

Material Details: Field journals have been scanned in multi-page PDF files.

History /

Biographical:

The Crepeelee site was excavated in 2003 and again in 2004. Units 1 to 8 were excavated in 2004. Field journals were maintained by the crew chief and assistant. The crew also excavated other sites during the field season and the relevant page numbers are noted for each journal.

Scope and Content:

Record of daily observations at the site including: excavation methods, items recovered, features, local environment and weather.

Name Access: Crepeelee site 2004 - field journal

Subject Access: Archaeology
Crepeelee locale
Crepeelee site DiMe-29
Crepeelee site 2004



Crepeelee site 2007

<http://archives.brandonu.ca/en/permalink/descriptions11772>

Part Of: RG 7 Beverley Nicholson fonds
Description Level: Sub sub series
Series Number: 1.2.4
Accession Number: 1-2010
GMD: multiple media
Date Range: 2007
Material Details: Field journals have been scanned in multi-page PDF files. Artifact catalogues are PDF files in spreadsheet format. Photographs are in jpeg format.

History /

Biographical:

The Crepeelee site was identified from the results of the Casselman survey and excavated in 2003, 2004 and 2005.

In 2007 the Brandon University Archaeology Field School was held at the Crepeelee site in the Crepeelee locale. Denise Ens instructed the school with Kate Decter & Jessica MacKenzie assistants.

Seventeen units were excavated XU30 - 46. Faunal (animal bone), lithics, fire cracked rock, diagnostic lithics and ceramics were recovered from the site. There are over 3050 records in the catalogue.

Scope and Content:

Sub-sub-sub series contains: Summary information of field methodology, number and co-ordinates of excavations, personnel and their staff position; Field journals are daily records of recoveries, features and activities at the site; Site records include excavation level and unit summaries, feature sheets, profiles; sample records and maps; Artifact catalogues are lists and identifications of all artifacts recovered; Photographs are of excavation units, features, the landscape and personnel.

Name Access: Crepeelee site 2007
Subject Access: Archaeology
Crepeelee locale
Crepeelee site DiMe-29
Crepeelee site 2007