



Lovstrom Block A - site co-ordinates

<http://archives.brandonu.ca/en/permalink/descriptions12452>

Part Of: RG 7 Beverley Nicholson fonds

Description Level: sub sub sub series

Series Number: 3.2.1.1

Accession Number: 1-2010

GMD: multiple media

Date Range: 1987

Material Details: Field journals have been scanned in multi-page PDF files. Artifact catalogues are PDF files in spreadsheet format. Photographs are in jpeg format.

History /

Biographical:

Large scale excavations of five block sites took place in 1987 under the direction of Bev Nicholson with Jane Gibson as crew chief. Block A consisted of 12 excavation units.

Scope and Content:

Sub-sub-sub series contains: Summary information of field methodology, number and co-ordinates of excavations, personnel and their staff position.

Name Access: Lovstrom Block A - site co-ordinates

Subject Access: Archaeology
Lovstrom locale
Lovstrom Block A

Documents

ABCH 3. Lovstrom Locals 1987-1

3.2 Lovstrom Block A

3.2.1 Lovstrom Block A 1987

3.2.1.1 Summary Information


Large scale excavations of five block sites took place in 1987 under the direction of Bev Nicholson with Jane Gibson as crew chief.


Block A consisted of 12 excavation units.

The initial dataset was established as 1987-1, a subsequent dataset with the co-ordinates of 1987-1991, was used to facilitate complete cataloguing.

Excavation	Original Coord.	Contiguous Coord.	Code
301 20	42N02W	41N02W	Site (Original) Blank
301 25	42N02W	41N02W	Open Labeled
301 27	42N02W	41N02W	Magnetite (Magnetite)
301 30	42N02W	41N02W	Magnetite
301 31	42N02W	41N02W	Open Labeled
301 32	42N02W	41N02W	Open Labeled (Site System)
301 33	42N02W	42N02W	Thomas Hill
301 34	42N02W	42N02W	Thomas Hill
301 35	42N02W	41N02W	Open Labeled
301 36	42N02W	41N02W	Open Labeled
301 40	42N02W	42N02W	Blank (Original) Magnetite
301 40	42N02W	42N02W	Open Labeled

3.2.1.1_Sum.pdf

 Read PDF

 Download PDF



Lovstrom Block F - site co-ordinates

<http://archives.brandonu.ca/en/permalink/descriptions12618>

Part Of: RG 7 Beverley Nicholson fonds
Description Level: sub sub sub series
Series Number: 3.7.1.1
Accession Number: 1-2010
GMD: multiple media
Date Range: 1988
Material Details: Field journals have been scanned in multi-page PDF files. Artifact catalogues are PDF files in spreadsheet format. Photographs are in jpeg format.

History /

Biographical:

Large scale excavations of four block sites took place in 1988 under the direction of Bev Nicholson with Ian Kuijt as crew chief. Block F consisted of 4 excavation units.

Scope and Content:

Sub-sub-sub series contains: Summary information of field methodology, number and co-ordinates of excavations, personnel and their staff position.

Name Access: Lovstrom Block F - site co-ordinates

Subject Access: Archaeology
Lovstrom locale
Lovstrom Block F

Documents

ARC 70.3 Lovstrom Locale 1988-4
3.7 Lovstrom Block F
3.7.1 Lovstrom Block F 1988
3.7.1.1 Summary Information

Large scale excavations of the Block sites took place in 1988 under the direction of Bev Nicholson with Ian Kuijt as crew chief.

Block F consisted of four excavation units. The material shown was established as DMRU, a subcategory distinct with the coordinates of 700200000, was used in the final complete catalogue.

Excavation	Original Crew	Catalogue Crew	Crew
3.7.1.1.1	304921110	191601110	Philip SL
3.7.1.1.2	304921110	191601110	Thompson, Nick/Pherson
3.7.1.1.3	304921110	191601110	Ian Kuijt/Philip SL
3.7.1.1.4	304921110	191601110	Philip SL

3.7.1.1_Sum.pdf

Read PDF

Download PDF



Lovstrom Block C - site co-ordinates

<http://archives.brandonu.ca/en/permalink/descriptions12518>

Part Of: RG 7 Beverley Nicholson fonds

Description Level: sub sub sub series

Series Number: 3.4.1.1

Accession Number: 1-2010

GMD: multiple media

Date Range: 1987

Material Details: Field journals have been scanned in multi-page PDF files. Artifact catalogues are PDF files in spreadsheet format. Photographs are in jpeg format.

History /

Biographical:

Large scale excavations of five block sites took place in 1987 under the direction of Bev Nicholson with Jane Gibson as crew chief. Block C consisted of nine excavation units. Miggs Green was Block C assistant.

Scope and Content:

Sub-sub-sub series contains: Summary information of field methology, number and co-ordinates of excavations, personnel and their staff position.

Name Access: Lovstrom Block C - site co-ordinates

Subject Access: Archaeology
 Lovstrom locale
 Lovstrom Block C

Documents

ABC 10.3 Lovstrom Locale 1987
 3.4 Lovstrom Block C
 3.4.1 Lovstrom Block C 1987
 3.4.1.1 Summary Information

Large scale excavations of five block sites took place in 1987 under the direction of Bev Nicholson with Jane Gibson as crew chief and Miggs Green as Block C assistant.

Block C consisted of 9 excavation units. The serial shown was established as 000001, a subsequent datum with the convention of 0000000 was used in further context.

Excavation	Original Cover	Catalogue Cover	Crew
331 T1	20040101	20040101	Kate Nease/Margaret MacPherson
331 T2	20040102	20040102	Earl Green
331 T3	20040103	20040103	Earl Green
331 T4	20040104	20040104	Mike Green
331 T5	20040105	20040105	Earl Green
331 T6	20040106	20040106	Miggs Green
331 T7	20040107	20040107	Earl Green
331 T8	20040108	20040108	Earl Green
331 T9	20040109	20040109	Earl Green
331 B1	20040110	20040110	Earl Green

3.4.1.1_Sum.pdf

Read PDF
 Download PDF



Lovstrom survey 1985 - site co-ordinates

<http://archives.brandonu.ca/en/permalink/descriptions12410>

Part Of: RG 7 Beverley Nicholson fonds

Description Level: sub sub sub series

Series Number: 3.1.1.1

Accession Number: 1-2010

GMD: multiple media

Date Range: 1985

Material Details: Field journals have been scanned in multi-page PDF files. Artifact catalogues are PDF files in spreadsheet format. Photographs are in jpeg format.

History /

Biographical:

In 1985 the Lovstrom locale was tested by Drs. Nicholson and Hamilton with 5 students. An extensive survey and nine excavations units were opened. This testing indicated the presence of artifacts manufactured by Blackduck and Duckbay peoples from the boreal forest and northern parkland areas. Other ceramics diagnostic of groups from the Saskatchewan Basin and the Middle Missouri area were also recovered in surface collection from the cultivated area of the locale.

Scope and Content:

Sub-sub-sub series contains: Summary information of field methodology, number and co-ordinates of excavations, personnel and their staff position.

Name Access: Lovstrom survey 1985 - site co-ordinates

Subject Access: Archaeology
 Lovstrom locale
 Lovstrom survey 1985

Documents

ARCH 3.1 Lovstrom Locale 1985

3.1.1.1 Summary

3.1.1.1_Summary.pdf

Read PDF

Download PDF



Lovstrom survey 1986 - site co-ordinates

<http://archives.brandonu.ca/en/permalink/descriptions12411>

Part Of: RG 7 Beverley Nicholson fonds
Description Level: sub sub sub series
Series Number: 3.1.2.1
Accession Number: 1-2010
GMD: multiple media
Date Range: 1986
Material Details: Field journals have been scanned in multi-page PDF files. Artifact catalogues are PDF files in spreadsheet format. Photographs are in jpeg format.

History /

Biographical:

Under Dr. Nicholson's direction and crew chief Brenda Kramarchuk with crew of Kate Peach and Blaine Frenette an additional sample of 15 units were excavated in 1986. This work confirmed the results of the first season, and resulted in an increased sample of faunal material, lithics, ceramics, and in the identification of distinctive ceramic clusters from different locations within the locale. These two seasons of testing satisfactorily demonstrated the presence of a large Prehistoric locale that warranted further exploration.

Scope and Content:

Sub-sub-sub series contains: Summary information of field methodology, number and co-ordinates of excavations, personnel and their staff position.

Name Access: Lovstrom survey 1986 - site co-ordinates
Subject Access: Archaeology
Lovstrom locale
Lovstrom survey 1986

Documents



3.1.2.1_Summary.pdf

 Read PDF

 Download PDF



Lovstrom Block B - site co-ordinates

<http://archives.brandonu.ca/en/permalink/descriptions12480>

Part Of: RG 7 Beverley Nicholson fonds
Description Level: sub sub sub series
Series Number: 3.3.1.1
Accession Number: 1-2010
GMD: multiple media
Date Range: 1987
Material Details: Field journals have been scanned in multi-page PDF files. Artifact catalogues are PDF files in spreadsheet format. Photographs are in jpeg format.

History /

Biographical:

Large scale excavations of five block sites took place in 1987 under the direction of Bev Nicholson with Jane Gibson as crew chief. Block B consisted of 21 excavation units.

Scope and Content:

Sub-sub-sub series contains: Summary information of field methology, number and co-ordinates of excavations, personnel and their staff position.

Name Access: Lovstrom Block B - site co-ordinates

Subject Access: Archaeology
Lovstrom locale
Lovstrom Block B

Documents

ABC B-3 Lovstrom Locale 1987-4
3.3.1 Lovstrom Block B
3.3.1.1 Summary Information

Large scale excavations of five block sites took place in 1987 under the direction of Bev Nicholson with Jane Gibson as crew chief. Block B consisted of 21 excavation units.

Block B consisted of 21 excavation units located near T1-4 at Original Coordinates 2000450.0, 2000450.0.

The aerial datum was established as 1987, a subsequent datum with the co-ordinates of 2000450.0 was used to facilitate computer calculations.

Excavation Unit	Original Co-ord.	College Co-ord.	Crew
331-01	2000450.0	2000450.0	Sharon Hickman
331-02	2000450.0	2000450.0	Marge Fishberg
331-03	2000450.0	2000450.0	Sharon Hickman
331-04	2000450.0	2000450.0	Sharon Hickman
331-05	2000450.0	2000450.0	Sharon Hickman
331-06	2000450.0	2000450.0	Sharon Hickman
331-07	2000450.0	2000450.0	Sharon Hickman
331-08	2000450.0	2000450.0	Sharon Hickman
331-09	2000450.0	2000450.0	Sharon Hickman
331-10	2000450.0	2000450.0	Sharon Hickman
331-11	2000450.0	2000450.0	Sharon Hickman
331-12	2000450.0	2000450.0	Sharon Hickman
331-13	2000450.0	2000450.0	Sharon Hickman
331-14	2000450.0	2000450.0	Sharon Hickman
331-15	2000450.0	2000450.0	Sharon Hickman
331-16	2000450.0	2000450.0	Sharon Hickman
331-17	2000450.0	2000450.0	Sharon Hickman
331-18	2000450.0	2000450.0	Sharon Hickman
331-19	2000450.0	2000450.0	Sharon Hickman
331-20	2000450.0	2000450.0	Sharon Hickman
331-21	2000450.0	2000450.0	Sharon Hickman

3.3.1.1_Sum.pdf

Read PDF

Download PDF



Lovstrom Block G 1988 - site co-ordinates

<http://archives.brandonu.ca/en/permalink/descriptions12629>

Part Of: RG 7 Beverley Nicholson fonds
Description Level: sub sub sub series
Series Number: 3.8.1.1
Accession Number: 1-2010
GMD: multiple media
Date Range: 1988
Material Details: Field journals have been scanned in multi-page PDF files. Artifact catalogues are PDF files in spreadsheet format. Photographs are in jpeg format.

History /

Biographical:

Large scale excavations of four block sites took place in 1988 under the direction of Bev Nicholson with Ian Kuijt as crew chief. Block G consisted of 4 excavation units.

Scope and Content:

Sub-sub-sub series contains: Summary information of field methodology, number and co-ordinates of excavations, personnel and their staff position.

Name Access: Lovstrom Block
G 1988 - site co-ordinates

Subject Access: Archaeology
Lovstrom locale
Lovstrom Block G

Documents

3.8.1.1_Sum.pdf

Read PDF

Download PDF



Lovstrom Block H 1988 - site co-ordinates

<http://archives.brandonu.ca/en/permalink/descriptions12640>

Part Of: RG 7 Beverley Nicholson fonds

Description Level: sub sub sub series

Series Number: 3.9.1.1

Accession Number: 1-2010

GMD: multiple media

Date Range: 1988

Material Details: Field journals have been scanned in multi-page PDF files. Artifact catalogues are PDF files in spreadsheet format. Photographs are in jpeg format.

History /

Biographical:

Large scale excavations of four block sites took place in 1988 under the direction of Bev Nicholson with Ian Kuijt as crew chief. Block H consisted of eight excavation units.

Scope and Content:

Sub-sub-sub series contains: Summary information of field methodology, number and co-ordinates of excavations, personnel and their staff position.

Name Access: Lovstrom Block H 1988 - site co-ordinates

Subject Access: Archaeology
 Lovstrom locale
 Lovstrom Block H

Documents

ABC H 3 Lovstrom Locale 1988-4
 3.9 Lovstrom Block H
 3.9.1 Lovstrom Block H 1988
 3.9.1.1 Summary Information

Large scale excavations of the Block sites took place in 1988 under the direction of Bev Nicholson with Ian Kuijt as crew chief.

Block H consisted of eight excavation units. The serial dates are established as 2000, a combination of dates with the coordinates of 20000000 was used in further complete cataloging.

Excavation	Original Coord.	Catalogue Coord.	Crew
3.9.1.1	201N010W	20000010	Ian Kuijt
3.9.1.2	201N010W	20000010	Ian Kuijt
3.9.1.3	201N010W	20000010	Philip St.
3.9.1.4	201N010W	20000020	Ian Kuijt
3.9.1.5	201N010W	20000020	Ian Kuijt
3.9.1.6	201N010W	20000020	Stephen MacPherson
3.9.1.7	201N010W	20000010	Thomas Craven
3.9.1.8	201N010W	20000010	Thomas Craven

3.9.1.1_Sum.pdf

Read PDF

Download PDF



Lovstrom Block E 1991 - site co-ordinates

<http://archives.brandonu.ca/en/permalink/descriptions12656>

Part Of: RG 7 Beverley Nicholson fonds

Description Level: sub sub sub series

Series Number: 3.6.3.1

Accession Number: 1-2010

GMD: multiple media

Date Range: 1991

Material Details: Field journals have been scanned in multi-page PDF files. Artifact catalogues are PDF files in spreadsheet format. Photographs are in jpeg format.

History /

Biographical:

Large scale excavations of two block sites took place in 1988 under the direction of Bev Nicholson with Brett Waddell as crew chief and Theresa Hill as assistant. Block E consisted of 10 additional excavation units.

Scope and Content:

Sub-sub-sub series contains: Summary information of field methodology, number and co-ordinates of excavations, personnel and their staff position.

Name Access: Lovstrom Block E 1991 - site co-ordinates

Subject Access: Archaeology
Lovstrom locale
Lovstrom Block E

Documents

ABC 10.3 Lovstrom Locals 1991-1
 3.6 Lovstrom Block E
 3.6.3 Lovstrom Block E 1991
 3.6.3.1 Summary Information

During the 1988 Lovstrom Excavations, archaeological field school student excavations were put at Lovstrom Block E and at the Lovstrom Locals. Excavations were under the direction of Bev Nicholson with Brett Waddell as crew chief and Theresa Hill as assistant.

The excavation were put in Block E. The initial dates were established as 1991, a subsequent date with the co-ordinates of 50N50W was used to facilitate computer cataloging.

Excavation	Original Cont.	Catalogue Cont.	Crew
3.6.3.1.1	20700070	20700070	Brett Waddell
3.6.3.1.2	20700070	20700070	James Anderson
3.6.3.1.3	20700070	21200070	Teri Co-Malone
3.6.3.1.4	20700070	21200070	John Waddell
3.6.3.1.5	20700070	21200070	Brett Waddell/Theresa Hill
3.6.3.1.6	20700070	21200070	Teri Co-Malone
3.6.3.1.7	20700070	21200070	Yana Stronach
3.6.3.1.8	20700070	21200070	Brett Waddell
3.6.3.1.9	20700070	21200070	Theresa Hill
3.6.3.1.10	20700070	21200070	Theresa Hill

3.6.3.1_Summary.pdf

Read PDF

Download PDF



Lovstrom Block H 1991 - site co-ordinates

<http://archives.brandonu.ca/en/permalink/descriptions12672>

Part Of: RG 7 Beverley Nicholson fonds

Description Level: sub sub sub series

Series Number: 3.9.2.1

Accession Number: 1-2010

GMD: multiple media

Date Range: 1991

Material Details: Field journals have been scanned in multi-page PDF files. Artifact catalogues are PDF files in spreadsheet format. Photographs are in jpeg format.

History /

Biographical:

Large scale excavations of two block sites took place in 1988 under the direction of Bev Nicholson with Brett Waddell as crew chief and Theresa Hill as assistant. Block H consisted of nine additional excavation units.

Scope and Content:

Sub-sub-sub series contains: Summary information of field methodology, number and co-ordinates of excavations, personnel and their staff position.

Name Access: Lovstrom Block H 1991 - site co-ordinates

Subject Access: Archaeology
 Lovstrom locale
 Lovstrom Block H

Documents

ABC 10.1 Lovstrom Locals 1991-1
 3.9.1 Lovstrom Block H
 3.9.2 Lovstrom Block H 1991
 3.9.2.1 Summary Information.

During the 1988 Brandon University Archaeological Field School student excavations were part of Lovstrom Block H and H at the Lovstrom Locals. Excavations were under the direction of Bev Nicholson with Brett Waddell as crew chief and Theresa Hill as assistant.

These excavation were part of Block H. The initial data was established as PDF's, a subsequent data with the co-ordinates of 3.9.2.1.1991 was used to facilitate computer cataloging.

Excavation	Original Coord.	Calculated Coord.	Class
3.9.2.1.1	20100000	20100000	Personnel
3.9.2.1.2	20100000	20100000	Personnel
3.9.2.1.3	20100000	20100000	Personnel
3.9.2.1.4	20100000	20100000	Personnel
3.9.2.1.5	20100000	20100000	Personnel
3.9.2.1.6	20100000	20100000	Personnel
3.9.2.1.7	20100000	20100000	Personnel
3.9.2.1.8	20100000	20100000	Personnel
3.9.2.1.9	20100000	20100000	Personnel
3.9.2.1.10	20100000	20100000	Personnel
3.9.2.1.11	20100000	20100000	Personnel
3.9.2.1.12	20100000	20100000	Personnel
3.9.2.1.13	20100000	20100000	Personnel
3.9.2.1.14	20100000	20100000	Personnel
3.9.2.1.15	20100000	20100000	Personnel
3.9.2.1.16	20100000	20100000	Personnel
3.9.2.1.17	20100000	20100000	Personnel
3.9.2.1.18	20100000	20100000	Personnel
3.9.2.1.19	20100000	20100000	Personnel
3.9.2.1.20	20100000	20100000	Personnel
3.9.2.1.21	20100000	20100000	Personnel
3.9.2.1.22	20100000	20100000	Personnel
3.9.2.1.23	20100000	20100000	Personnel
3.9.2.1.24	20100000	20100000	Personnel
3.9.2.1.25	20100000	20100000	Personnel
3.9.2.1.26	20100000	20100000	Personnel
3.9.2.1.27	20100000	20100000	Personnel
3.9.2.1.28	20100000	20100000	Personnel
3.9.2.1.29	20100000	20100000	Personnel
3.9.2.1.30	20100000	20100000	Personnel
3.9.2.1.31	20100000	20100000	Personnel
3.9.2.1.32	20100000	20100000	Personnel
3.9.2.1.33	20100000	20100000	Personnel
3.9.2.1.34	20100000	20100000	Personnel
3.9.2.1.35	20100000	20100000	Personnel
3.9.2.1.36	20100000	20100000	Personnel
3.9.2.1.37	20100000	20100000	Personnel
3.9.2.1.38	20100000	20100000	Personnel
3.9.2.1.39	20100000	20100000	Personnel
3.9.2.1.40	20100000	20100000	Personnel
3.9.2.1.41	20100000	20100000	Personnel
3.9.2.1.42	20100000	20100000	Personnel
3.9.2.1.43	20100000	20100000	Personnel
3.9.2.1.44	20100000	20100000	Personnel
3.9.2.1.45	20100000	20100000	Personnel
3.9.2.1.46	20100000	20100000	Personnel
3.9.2.1.47	20100000	20100000	Personnel
3.9.2.1.48	20100000	20100000	Personnel
3.9.2.1.49	20100000	20100000	Personnel
3.9.2.1.50	20100000	20100000	Personnel
3.9.2.1.51	20100000	20100000	Personnel
3.9.2.1.52	20100000	20100000	Personnel
3.9.2.1.53	20100000	20100000	Personnel
3.9.2.1.54	20100000	20100000	Personnel
3.9.2.1.55	20100000	20100000	Personnel
3.9.2.1.56	20100000	20100000	Personnel
3.9.2.1.57	20100000	20100000	Personnel
3.9.2.1.58	20100000	20100000	Personnel
3.9.2.1.59	20100000	20100000	Personnel
3.9.2.1.60	20100000	20100000	Personnel
3.9.2.1.61	20100000	20100000	Personnel
3.9.2.1.62	20100000	20100000	Personnel
3.9.2.1.63	20100000	20100000	Personnel
3.9.2.1.64	20100000	20100000	Personnel
3.9.2.1.65	20100000	20100000	Personnel
3.9.2.1.66	20100000	20100000	Personnel
3.9.2.1.67	20100000	20100000	Personnel
3.9.2.1.68	20100000	20100000	Personnel
3.9.2.1.69	20100000	20100000	Personnel
3.9.2.1.70	20100000	20100000	Personnel
3.9.2.1.71	20100000	20100000	Personnel
3.9.2.1.72	20100000	20100000	Personnel
3.9.2.1.73	20100000	20100000	Personnel
3.9.2.1.74	20100000	20100000	Personnel
3.9.2.1.75	20100000	20100000	Personnel
3.9.2.1.76	20100000	20100000	Personnel
3.9.2.1.77	20100000	20100000	Personnel
3.9.2.1.78	20100000	20100000	Personnel
3.9.2.1.79	20100000	20100000	Personnel
3.9.2.1.80	20100000	20100000	Personnel
3.9.2.1.81	20100000	20100000	Personnel
3.9.2.1.82	20100000	20100000	Personnel
3.9.2.1.83	20100000	20100000	Personnel
3.9.2.1.84	20100000	20100000	Personnel
3.9.2.1.85	20100000	20100000	Personnel
3.9.2.1.86	20100000	20100000	Personnel
3.9.2.1.87	20100000	20100000	Personnel
3.9.2.1.88	20100000	20100000	Personnel
3.9.2.1.89	20100000	20100000	Personnel
3.9.2.1.90	20100000	20100000	Personnel
3.9.2.1.91	20100000	20100000	Personnel
3.9.2.1.92	20100000	20100000	Personnel
3.9.2.1.93	20100000	20100000	Personnel
3.9.2.1.94	20100000	20100000	Personnel
3.9.2.1.95	20100000	20100000	Personnel
3.9.2.1.96	20100000	20100000	Personnel
3.9.2.1.97	20100000	20100000	Personnel
3.9.2.1.98	20100000	20100000	Personnel
3.9.2.1.99	20100000	20100000	Personnel
3.9.2.1.100	20100000	20100000	Personnel

3.9.2.1_Sum.pdf

Read PDF

Download PDF



Lovstrom Block D 1987 - site co-ordinates

<http://archives.brandonu.ca/en/permalink/descriptions12542>

Part Of: RG 7 Beverley Nicholson fonds

Description Level: sub sub sub series

Series Number: 3.5.1.1

Accession Number: 1-2010

GMD: multiple media

Date Range: 1987

Material Details: Field journals have been scanned in multi-page PDF files. Artifact catalogues are PDF files in spreadsheet format. Photographs are in jpeg format.

History /

Biographical:

Large scale excavations of five block sites took place in 1987 under the direction of Bev Nicholson with Jane Gibson as crew chief. Block D consisted of 2 excavation units.

Scope and Content:

Sub-sub-sub series contains: Summary information of field methology, number and co-ordinates of excavations, personnel and their staff position.

Name Access: Lovstrom Block D 1987 - site co-ordinates

Subject Access: Archaeology
 Lovstrom locale
 Lovstrom Block D

Documents

ABC 10 & Lovstrom Levels 1987-4
 3.5 Lovstrom Block D
 3.5.1 Lovstrom Block D 1987
 3.5.1.1 Summary Information
 Large scale excavations of five block sites took place in 1987 under the direction of Bev Nicholson with Jane Gibson as crew chief.
 Block D consisted of 2 excavation units. The initial plans were established as 1987, a subsequent plan with the co-ordinates of 1987/1988 was used in the field as a complete catalogue. The field notes are contained here on site 3.5.

Excavation	Original Co-ord.	Catalogue Co-ord.	Crew
3.5.1.1	34162510	15262510	Bev Nicholson
3.5.1.1	34162510	15262510	Jane Gibson

3.5.1.1_Sum.pdf

Read PDF

Download PDF



Lovstrom Block D 1988 - site co-ordinates

<http://archives.brandonu.ca/en/permalink/descriptions12555>

Part Of: RG 7 Beverley Nicholson fonds

Description Level: sub sub sub series

Series Number: 3.5.2.1

Accession Number: 1-2010

GMD: multiple media

Date Range: 1988

Material Details: Field journals have been scanned in multi-page PDF files. Artifact catalogues are PDF files in spreadsheet format. Photographs are in jpeg format.

History /

Biographical:

Large scale excavations of five block sites took place in 1988 under the direction of Bev Nicholson with Ian Kuijit as crew chief. Four excavation units were added to Block D.

Scope and Content:

Sub-sub-sub series contains: Summary information of field methodology, number and co-ordinates of excavations, personnel and their staff position.

Name Access: Lovstrom Block D 1988 - site co-ordinates

Subject Access: Archaeology
 Lovstrom locale
 Lovstrom Block D

Documents

ARC 70.3 Lovstrom Locale 1988-4
 3.5 Lovstrom Block D
 3.5.2 Lovstrom Block D 1988
 3.5.2.1 Summary Information

Excavations conducted in 1988 under the direction of Bev Nicholson with Ian Kuijit as crew chief.

Four additional excavation units were excavated at Block D. The initial plan was laid out as PD01, a subsequent plan with the coordinates of PD02-PD04 was used in further computer cataloging. The final site record was on unit 21.

Excavation	Original Co-ord.	Catalogue Co-ord.	Crew
3.5.2.1	341011770	175041770	John Nicholson
3.5.2.2	341011770	175041770	Elmer Couvillion
3.5.2.3	341011770	175041770	Elmer Couvillion
3.5.2.4	341011770	175041770	Magnum MacPherson

Format based on 3.5.2.1 and 21. Magnum MacPherson Lovstrom Block D

3.5.2.1_Sum.pdf

Read PDF

Download PDF



Lovstrom Block E 1987 - site co-ordinates

<http://archives.brandonu.ca/en/permalink/descriptions12569>

Part Of: RG 7 Beverley Nicholson fonds

Description Level: sub sub sub series

Series Number: 3.6.1.1

Accession Number: 1-2010

GMD: multiple media

Date Range: 1987

Material Details: Field journals have been scanned in multi-page PDF files. Artifact catalogues are PDF files in spreadsheet format. Photographs are in jpeg format.

History /

Biographical:

Large scale excavations of five block sites took place in 1987 under the direction of Bev Nicholson with Jane Gibson as crew chief. Block E consisted of 7 excavation units.

Scope and Content:

Sub-sub-sub series contains: Summary information of field methodology, number and co-ordinates of excavations, personnel and their staff position.

Name Access: Lovstrom Block E 1987 - site co-ordinates

Subject Access: Archaeology
 Lovstrom locale
 Lovstrom Block E

Documents

ABC W & Lovstrom Levels 1987-4
 EA Lovstrom Block E
 EA.1 Lovstrom Block E 1987
 EA.1.1 Summary Information

Large scale excavations of five block sites took place in 1987 under the direction of Bev Nicholson with Jane Gibson as crew chief. Block E consisted of 7 excavation units.

Excavation	Original Co-ord.	Catalogue Co-ord.	Crew
101 001	20100000	21000000	Bev Nicholson/Jane Gibson
101 002	20100000	21000000	Bev Nicholson
101 003	20100000	21000000	Bev Nicholson
101 004	20100000	21000000	Bev Nicholson
101 005	20100000	21000000	Bev Nicholson
101 006	20100000	21000000	Bev Nicholson
101 007	20100000	21000000	Bev Nicholson

3.6.1.1_Sum.pdf

Read PDF

Download PDF



Lovstrom Block E 1988 - site co-ordinates

<http://archives.brandonu.ca/en/permalink/descriptions12591>

Part Of: RG 7 Beverley Nicholson fonds

Description Level: sub sub sub series

Series Number: 3.6.2.1

Accession Number: 1-2010

GMD: multiple media

Date Range: 1988

Material Details: Field journals have been scanned in multi-page PDF files. Artifact catalogues are PDF files in spreadsheet format. Photographs are in jpeg format.

History /

Biographical:

Large scale excavations of four block sites took place in 1988 under the direction of Bev Nicholson with Ian Kuijt as crew chief. Block E consisted of 14 additional excavation units.

Scope and Content:

Sub-sub-sub series contains: Summary information of field methodology, number and co-ordinates of excavations, personnel and their staff position.

Name Access: Lovstrom Block E 1988 - site co-ordinates

Subject Access: Archaeology

Lovstrom locale

Lovstrom Block E

Documents

ABC 10.3 Lovstrom Locale 1988-8

3.6.2.1 Lovstrom Block E

3.6.2.1 Summary Information:

Large scale excavations of the Block site took place in 1988 under the direction of Bev Nicholson with Ian Kuijt as crew chief.

Block E consisted of 14 excavation units. The field notes are available on 35MM, a photo card form with the coordinates of 35000000 was used to locate complete coordinates.

Excavation	Original Code	Catalogue Code	Code
3.6.2.1	20100000	20100000	Field Log
3.6.2.1.1	20100001	20100001	James Lovstrom/Bev Nicholson
3.6.2.1.2	20100002	20100002	Elton Cookman
3.6.2.1.3	20100003	20100003	Sharon Cookman
3.6.2.1.4	20100004	20100004	Ian Kuijt/Don Cook
3.6.2.1.5	20100005	20100005	Ian Kuijt/Don Cook
3.6.2.1.6	20100006	20100006	Levi Cook
3.6.2.1.7	20100007	20100007	Margaret MacPherson
3.6.2.1.8	20100008	20100008	Margaret MacPherson
3.6.2.1.9	20100009	20100009	Levi Cook
3.6.2.1.10	20100010	20100010	Levi Cook
3.6.2.1.11	20100011	20100011	Sharon Cookman
3.6.2.1.12	20100012	20100012	Sharon Cookman/Marg MacLean

Bev Nicholson/Marg Fisher, Sharon Cookman, Levi Cook/Levi Cook

3.6.2.1_Sum.pdf

Read PDF

Download PDF

Manitoba: The Province & The People monograph

<http://archives.brandonu.ca/en/permalink/descriptions13674>

Other Title Info: Title based on the contents of the subseries

Part Of: Fred McGuinness collection



Description Level: Sub-series
Series Number: McG 5.4
Accession Number: 1-2015
GMD: textual records
Date Range: c. 1986 - 1987
Physical Description: Approximately 30 cm of textual records

History /

Biographical:

These records were produced between 1986 and 1987, the researching and writing period for the book *Manitoba: The Province & The People*. Published in 1987 by Hurtig Publishers (Edmonton), *Manitoba* is a 203-page hard cover book, containing 2 maps, and 58 images.

BU faculty members Dr. Kenneth "Ken" Stephen Coates, Assistant Professor of History, and Mr. Fred McGuinness, Lecturer in Journalism, authored the book. Assisting the writers was a research team of three BU history students: Diane Fowler, Rob McGarva, and Bruce Stadfeld. All three students were former research assistants for *The Pride of the Land* monograph.

The authors cover 117 years of Manitoba social history, starting with the Red River Settlement and the Dominion of Canada expansion in the 1870s, followed by the war years, and the emergence of modern, contemporary Manitoba.

Custodial History:

Records were collected and created by McGuinness, Coates, and the research students during the creation of the book, *Manitoba: The Province & The People*. The materials were donated to the McKee Archives by the Estate of Fred McGuinness circa 2011. The Archives accessioned the records in 2015.

Scope and Content:

The subseries consists of textual records, created and collected during the production of the monograph *Manitoba: The Province & The People*. It includes copies of newspaper articles from newspapers (such as the *Brandon Sun*, *Brandon Daily Sun*, *Winnipeg Free Press*, and *Saturday Night*), copies of journal articles about the Red River Valley, Government of Manitoba industrial publications, photocopies and a few original photographs used in the publication, and drafts for chapter "brites."

Notes: Information in the history/biography was taken from the "Manitoba: The Province & The People's" acknowledgments section

Accruals: Closed

Language Note: Fred McGuinness often uses journalistic jargon to label his files. A "brite" refers to a short, amusing story. McGuinness often organized his ideas and research materials by potential brite topic

Finding Aid: A file level inventory is available

Storage Location: 2015 accessions

Related Material: Original copies of the July 10, 1899 and July 12, 1899 editions of the *Brandon Daily Sun* containing articles about the Hilda Blake trial are available in the oversize drawers in the Reading Room
See McG 1.2 Box 3 File 48 for correspondence pertaining to royalties for this monograph

Arrangement:

Arrangement was artificially created by the Archives. Files in this subseries have been arranged according to the order in which brites first appear in the book

Original file titles, where available, have been recorded in square brackets after the file title assigned by the Archives

For this subseries, the original photographs have been relocated to the McGuinness collection photograph series (McG 9)

Documents




Document Not Available
(Copyright Restrictions)

McG 5_4 MB Province and People inventory.pdf

 [Read PDF](#)

 [Download PDF](#)



Provincial Exhibition of Manitoba history: Pride of the land monograph

<http://archives.brandonu.ca/en/permalink/descriptions13671>

Other Title Info: Title based on the contents of the subseries
Part Of: Fred McGuinness collection
Description Level: Sub-series
Series Number: McG 5.1
Accession Number: [formerly 6-2008]
GMD: textual records
Date Range: c. 1984 - 1985
Physical Description: Approximately 1 m of textual records
1 map

History /

Biographical:

These records were produced between 1984 and 1985, the researching and writing period for the book *The Pride of the Land: An Affectionate History of Brandon's Agricultural Exhibition*. Published in 1985 by Peguis Books (Winnipeg), *Pride of the Land* is a 222-page soft cover book, containing hundreds of pictures, and 50,000 words of text.

BU faculty members Dr. Kenneth "Ken" Stephen Coates, Assistant Professor of History, and Mr. Fred McGuinness, Lecturer in Journalism, authored the book. Assisting the writers was a research team of four BU history students, which were referred to as "The Pride Team": Diane Fowler, Rob McGarva, Bruce Stafeld, and Byron Williams.

The Pride Team was tasked with collecting and synthesizing exhibition documents and other materials in city, provincial, and federal records spanning 100 years. Many local newspapers and committee minutes were consulted.

The authors cover 103 years of Brandon Fair history, starting with the first fair in 1882 followed by the development of other agricultural fairs and exhibitions in Brandon, specifically The Royal Manitoba Winter Fair, The Provincial Exhibition of Manitoba, and the Ag-Ex livestock show.

Custodial History:

Records were collected and created by McGuinness, Coates, and The Pride Research Team during the process of the creation of the book, *The Pride of the Land: An Affectionate History of Brandon's Agricultural Exhibition*. The materials were donated to the S.J. McKee Archives by the authors circa 1988. The Archives accessioned the records in 2008.

Scope and Content:

The subseries consists of textual records, created and collected during the production of the monograph *Pride of the Land*. It includes research cards created by the research team, copies of newspaper articles from very early editions of Brandon newspapers (such as the *Brandon Sun*, *Brandon Daily Sun*, *Western Sun*, and *The Independent*), copies of fair/organizational minutes, photocopies of photographs used in the publication, and chapter drafts. Of particular interest are the detailed summaries of Provincial Exhibition minutes that were specifically produced for each book chapter.

Notes: Information in the history/biography was taken from a Brandon University press release dated June 1985, about the *Pride of the Land* Project (see file 64)

Description Note: The original accession number is noted on the front of each file folder. The circled number indicates the original file order in the 6-2008 accession

Accruals: Closed

Language Note: Fred McGuinness often uses journalistic jargon to label his files. A "brite" refers to a short, amusing story

Pride of the Land acronyms:

PEM = Provincial Exhibition Association of Manitoba

RCMP = Royal Canadian Mounted Police

WAAA = Western Agricultural & Arts Association

Finding Aid: A file level inventory is available

Storage Location: 2015 accessions

Related Material: Provincial Exhibition Association of Manitoba fonds

Arrangement:

Arrangement was artificially created by the Archives. Subseries has been arranged according to book chapter. McGuinness often organized his ideas and research materials by potential brite topic

Documents




Document Not Available
(Copyright Restrictions)

McG 5_1 Pride of the Land inventory.pdf

 Read PDF

 Download PDF



The Keystone Province: An Illustrated History of Manitoba Enterprise monograph

<http://archives.brandonu.ca/en/permalink/descriptions13675>

Other Title Info: Title based on the contents of the subseries
Part Of: Fred McGuinness collection
Description Level: Sub-series
Series Number: McG 5.5
Accession Number: 1-2015
GMD: textual records
Date Range: c. 1986 - 1987
Physical Description: Approximately 6 cm of textual records

History /

Biographical:

These records appear to have been produced between 1986 and 1987, the researching and writing period for another monograph, *Manitoba: The Province & The People*. Published in 1988 by Windsor Publications (Burlington, Ontario), *The Keystone Province: An Illustrated History of Manitoba Enterprise* is a 184-page hard cover book, containing 250 black-and-white illustrations and 40 colour photographs.

The authors cover 378 years of Manitoba entrepreneurial history, starting with the Aboriginal Peoples and the early fur trade, ensuing Red River settlement, followed by the war years, and emerging Manitoba economies. The final chapter of the book contains select profiles of Manitoba businesses, many of which were acknowledged as financial contributors to the project.

BU faculty members Dr. Kenneth "Ken" Stephen Coates, Assistant Professor of History, and Mr. Fred McGuinness, Lecturer in Journalism, authored the book. Dr. Coates accepted a position as an assistant professor of Canadian History at the University of Victoria during the book's production. BU Professor of History, Dr. William R. Morrison, was credited as the picture researcher for the publication. Free-lance writer Roger Newman was responsible for preparing the Manitoba business biographies in the final chapter. The book was produced in co-operation with the Manitoba Chamber of Commerce.

Custodial History:

Records were collected and created by McGuinness and Coates during the creation of the monographs *Manitoba: The Province & The People* and *The Keystone Province: An Illustrated History of Manitoba Enterprise*. The materials were donated to the SJ McKee Archives by the Estate of Fred McGuinness circa 2011. The Archives accessioned the records in 2015.

Scope and Content:

The subseries consist of textual records, created and collected during the production of the monographs *Manitoba: The Province & The People* and *The Keystone Province: An Illustrated History of Manitoba Enterprise*. It includes journal articles, book chapters, Government of Manitoba industry publications, a few original photographs used in the publication, and drafts for chapter "brites."

Notes: Information in the history/biography was taken from the *The Keystone Province: An Illustrated History of Manitoba Enterprise* dust jacket and patrons section of the book

In the file level inventory, square brackets at end of file names reference the original location of the file in the unprocessed Fred McGuinness collection. The original location is also noted on the front of each file folder

Accruals: Closed

Language Note: Fred McGuinness often uses journalistic jargon to label his files. A "brite" refers to a short, amusing story. McGuinness often organized his ideas and research materials by potential brite topic

Finding Aid: A file level inventory is available

Storage Location: 2015 accessions

Arrangement:

Arrangement was artificially created by the Archives. Files in this subseries have been arranged according to the order in which brites first appear in the book

Documents

Document Not Available

(Copyright Restrictions)

McG 5_5 Keystone
Province MB Enterprise
inventory.pdf

 Read PDF

 Download PDF