

S. J. McKee Archives



Zink's food store

<http://archives.brandonu.ca/en/permalink/descriptions8749>

Part Of: RG 11 Lawrence Stuckey fonds

Creator: Clark J. Smith (?)

Description Level: Item

Series Number: 3.9

Item Number: 1-2002.3.9.126

Accession Number: 1-2002

GMD: graphic

Date Range: c. 1940

Physical Description: 8" x 10" (b/w)

History /

Biographical:

Zink's Food Store was opened by Albert Zink in 1932 at 361 1st Street in Brandon's east end. The straightforward form and construction of the building - stucco over wood frame - was typical of such ventures, allowing for large signage at the front and clear open spaces within. Refurbished in 1999 as Chyrel's Tea Room, the building was designated Manitoba Municipal Heritage Site No. 220 on October 29, 2001. At present (August 2008), it is the site of Teahan's Corner.

Scope and Content:

Photograph shows the meat counter at Zink's food store.

Notes: History/Bio information taken from the Manitoba Culture, Tourism, Heritage and Sport website, available at:
<http://www.gov.mb.ca/chc/hrb/mun/m220.html> (August 2008).

Repro Restriction: The McKee Archives is the copyright holder for the Stuckey materials.

Storage Location: RG 5 photograph storage drawer

Images





Agriculture and Agri-Food Canada's Brandon Research Centre

<http://archives.brandonu.ca/en/permalink/descriptions9864>

Part Of: RG 11 Lawrence Stuckey fonds

Creator: L.A. Stuckey

Description Level: Item

Series Number: 3.1

Item Number: 1-2002.3.1N6

Accession Number: 1-2002

GMD: graphic

Date Range: August 8, 1991

Physical Description: 2 1/2" x 2 1/2"

Material Details: Negative

History /

Biographical:

Opened in August 1991

Custodial History:

For custodial history see the collection level description of the Lawrence Stuckey collection.

Scope and Content:

Brandon Research Station new building

Name Access: Experimental Farm

Subject Access: Agriculture

farming

crops

Livestock

Experimental farm


Brandon Miscellaneous History

Repro Restriction: The McKee Archives is the copyright holder for the Stuckey materials.

Storage Location: Lawrence Stuckey collection

Images





McDiarmid & Clark - Advertisement

<http://archives.brandonu.ca/en/permalink/descriptions9711>

Part Of: RG 11 Lawrence Stuckey fonds

Description Level: Item

Series Number: 3.1

Item Number: 1-2002.3.1HB4

Accession Number: 1-2002

GMD: graphic

Date Range: 1913

Physical Description: 3 1/2" x 5"

Material Details: Negative

Custodial History:

For custodial history see the collection level description of the Lawrence Stuckey collection.

Scope and Content:

McDiarmid & Clark - Advertisement

Notes: From the Dominion Fair prize list.

Name Access: McDiarmid & Clark

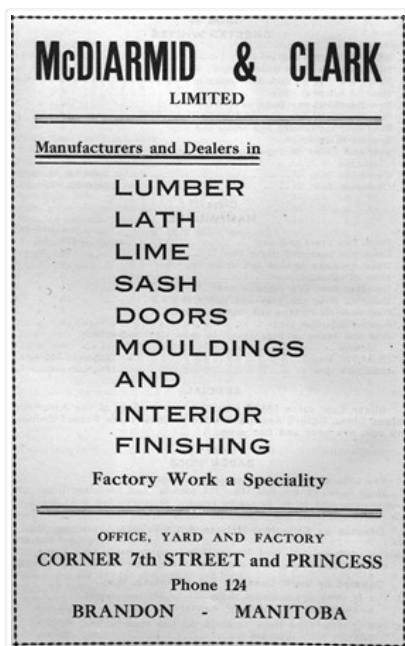
Subject Access: advertising
construction supplies
lumber

Brandon Early Business Advertisements

Repro Restriction: The McKee Archives is the copyright holder for the Stuckey materials.

Storage Location: Lawrence Stuckey collection

Images





Canadian Occidental Chemicals

<http://archives.brandonu.ca/en/permalink/descriptions9705>

Part Of: RG 11 Lawrence Stuckey fonds

Creator: L.A. Stuckey

Description Level: Item

Series Number: 3.1

Item Number: 1-2002.3.1HA15(1)

Accession Number: 1-2002

GMD: graphic

Date Range: August 26, 1992

Physical Description: 2 1/2" x 2 1/2"

Material Details: Negative

History /

Biographical:

[Since its construction, this industrial chemical plant has been known as Hooker Chemicals, Canadian Occidental Chemicals, and Nexen Chemicals Canada. It is currently operated by Canexus Chemicals Canada. P.E. 03/07/09]

Custodial History:

For custodial history see the collection level description of the Lawrence Stuckey collection.

Scope and Content:

Canadian Occidental Chemicals

Notes: [Mr. Stuckey put two negatives in the same envelope. We have separated them and numbered them HA15(1) and HA15(2).]

Name Access: Hooker Chemicals
Canadian Occidental Chemicals

Subject Access: chemicals
industrial chemicals
Brandon Industries

Repro Restriction: The McKee Archives is the copyright holder for the Stuckey materials.

Storage Location: Lawrence Stuckey collection

Images





Canadian Occidental Chemicals

<http://archives.brandonu.ca/en/permalink/descriptions9706>

Part Of: RG 11 Lawrence Stuckey fonds

Creator: L.A. Stuckey

Description Level: Item

Series Number: 3.1

Item Number: 1-2002.3.1HA15(2)

Accession Number: 1-2002

GMD: graphic

Date Range: August 26, 1992

Physical Description: 2 1/2" x 2 1/2"

Material Details: Negative

History /

Biographical:

[Since its construction, this industrial chemical plant has been known as Hooker Chemicals, Canadian Occidental Chemicals, and Nexen Chemicals Canada. It is currently operated by Canexus Chemicals Canada. P.E. 03/07/09]

Custodial History:

For custodial history see the collection level description of the Lawrence Stuckey collection.

Scope and Content:

Canadian Occidental Chemicals

Notes: [Mr. Stuckey put two negatives in the same envelope. We have separated them and numbered them HA15(1) and HA15(2).]

Name Access: Hooker Chemicals
Canadian Occidental Chemicals

Subject Access: chemicals
industrial chemicals
Brandon Industries

Repro Restriction: The McKee Archives is the copyright holder for the Stuckey materials.

Storage Location: Lawrence Stuckey collection

Images





Hooker Chemicals

<http://archives.brandonu.ca/en/permalink/descriptions9707>

Part Of: RG 11 Lawrence Stuckey fonds

Creator: D.L. Bottley

Description Level: Item

Series Number: 3.1

Item Number: 1-2002.3.1HA16

Accession Number: 1-2002

GMD: graphic

Date Range: [19-]

Physical Description: 2 1/2" x 2 1/2"

Material Details: Negative

History /

Biographical:

[Since its construction, this industrial chemical plant has been known as Hooker Chemicals, Canadian Occidental Chemicals, and Nexen Chemicals Canada. It is currently operated by Canexus Chemicals Canada. P.E. 03/07/09]

Custodial History:

For custodial history see the collection level description of the Lawrence Stuckey collection.

Scope and Content:

Hooker Chemicals

Name Access: Hooker Chemicals

Canadian Occidental Chemicals

Subject Access: chemicals

industrial chemicals

Brandon Industries

Repro Restriction: The McKee Archives is the copyright holder for the Stuckey materials.

Storage Location: Lawrence Stuckey collection

Images





Christie's School Supply

<http://archives.brandonu.ca/en/permalink/descriptions9497>

Part Of: RG 11 Lawrence Stuckey fonds

Description Level: Item

Series Number: 3.1

Item Number: 1-2002.3.1E26

Accession Number: 1-2002

GMD: graphic

Date Range: [18-?]

Physical Description: 3 1/2" x 5"

Material Details: Negative

Custodial History:

For custodial history see the collection level description of the Lawrence Stuckey collection.

Scope and Content:

E.L. Christie building and store interior

Notes: [This negative appears to have been produced using a pre-existing published image (P.E. 22/06/09).]

Name Access: Christie's School Supply

Subject Access: businesses

stationary stores


school supplies

Brandon business buildings & facilities before 1940

Repro Restriction: The McKee Archives is the copyright holder for the Stuckey materials.

Storage Location: Lawrence Stuckey collection

Images



Brandon Sand & Brick Co.

<http://archives.brandonu.ca/en/permalink/descriptions9656>

Part Of: RG 11 Lawrence Stuckey fonds

Description Level: Item

Series Number: 3.1

Item Number: 1-2002.3.1H3

Accession Number: 1-2002
GMD: graphic
Date Range: [between 1904 and 1920]
Physical Description: 3 1/2" x 5"
Material Details: Negative

History /

Biographical:

Brandon Sand & Brick Co. was better known as "Samson's Brick" for owner-proprietor Samson.

Plant located at 29th Street & Princess Avenue; Offices located in Smith Block.

Used Huennekes (German) system, whereby dried sand was mixed and ground with lime in a tube mill as water was added to slake the lime. The mixture was formed into bricks in a press, then steamed in a cylinder 6 ft. in diameter and 62 ft. long for 10 hours, under pressure of 120 psi, to form a compound like cement. Bricks were ready for use when taken from cylinder. (Ritchie, T. Canada Builds. pp. 219)

In addition to the Belvedere Apartments, many houses are faced with this brick. The rear of the 9th St. MTS building and others downtown buildings were also formed of it. Also used in interior walls of Prince Edward Hotel, Alexander School and many other buildings that were faced with more expensive brick. The product was so good, the plant's demise was likely caused by the post-WWI depression.(LAS)

Custodial History:

For custodial history see the collection level description of the Lawrence Stuckey collection.

Scope and Content:

Brandon Sand & Brick Co. (Samson's Brick)

Notes: Great Northern Railway enginehouse visible in background [Fred McGuinness collection (20-2009)].

Name Access: Brandon Sand & Brick Co.
Samson's Brick

Subject Access: industrial minerals
lime
sand
bricks
Brandon Industries

Repro Restriction: The McKee Archives is the copyright holder for the Stuckey materials.

Storage Location: Lawrence Stuckey collection

Images





Brandon Tannery Ltd. - Advertisement

<http://archives.brandonu.ca/en/permalink/descriptions9713>

Part Of: RG 11 Lawrence Stuckey fonds

Description Level: Item

Series Number: 3.1

Item Number: 1-2002.3.1HB6

Accession Number: 1-2002

GMD: graphic

Date Range: 1913

Physical Description: 3 1/2" x 5"

Material Details: Negative

Custodial History:

For custodial history see the collection level description of the Lawrence Stuckey collection.

Scope and Content:

Advertisement for Brandon Tannery Ltd.

Notes: From the Dominion Fair prize list.

Name Access: Brandon Tannery Ltd.

Subject Access: advertising

hides

fur trade

Brandon Early Business Advertisements

Repro Restriction: The McKee Archives is the copyright holder for the Stuckey materials.

Storage Location: Lawrence Stuckey collection

Images





McCallister Pea & Seed Cleaners, Ltd. plant, Portage La Prairie, Manitoba

<http://archives.brandonu.ca/en/permalink/descriptions10590>

Part Of: RG 11 Lawrence Stuckey fonds

Creator: L.A. Stuckey

Description Level: Item

Series Number: 3.3

Item Number: 1-2002.3.3.CPR[89]

Accession Number: 1-2002

GMD: graphic

Date Range: July 26, 1987

Physical Description: 2.5 x 2.5" (b/w)

Material Details: Negative

Custodial History:

For custodial history see the collection level description of the Lawrence Stuckey collection.

Scope and Content:

Image of McCallister Pea & Seed Cleaners, Ltd. plant, Portage La Prairie, Manitoba. Image was taken along the CPR Carberry Subdivision track.

Name Access: Portage La Prairie, Manitoba

McCallister Pea & Seed Cleaners, Ltd.

Subject Access: industrial buildings

Repro Restriction: The McKee Archives is the copyright holder of the Stuckey materials.

Storage Location: Lawrence Stuckey collection

Images





Manco Dairy Plant

<http://archives.brandonu.ca/en/permalink/descriptions9702>

Part Of: RG 11 Lawrence Stuckey fonds

Creator: L.A. Stuckey

Description Level: Item

Series Number: 3.1

Item Number: 1-2002.3.1HA11

Accession Number: 1-2002

GMD: graphic

Date Range: January 15, 1989

Physical Description: 2 1/2" x 2 1/2"

Material Details: Negative

History /

Biographical:

Opened in 1988

Custodial History:

For custodial history see the collection level description of the Lawrence Stuckey collection.

Scope and Content:

New Manco dairy plant

Name Access: Manco Dairy Plant

Subject Access: industrial buildings

dairies

dairy products

milk

Brandon Industries

Repro Restriction: The McKee Archives is the copyright holder for the Stuckey materials.

Storage Location: Lawrence Stuckey collection

Images





Corduroy road, Brandon House

<http://archives.brandonu.ca/en/permalink/descriptions10940>

Part Of: RG 11 Lawrence Stuckey fonds

Description Level: Item

Series Number: 3.3

Item Number: 1-2002.3.3.BSE[358]

Accession Number: 1-2002

GMD: graphic

Date Range: 1967

Physical Description: 5" x 3.25" (b/w)

Material Details: Negative

Custodial History:

For custodial history see the collection level description of the Lawrence Stuckey collection.

Scope and Content:

Image of corduroy road, Brandon House.

Notes: [Brandon SE includes communities south of Trans-Canada #1 highway and east of PTH #10.] [Caption on the image itself reads: "Logs in the more-than-century old corduroy road near the first Brandon House"]. [Additional information on the image itself reads: "In the Souris-mouth district the banks of the Assiniboine are rough and pretty much untilled, so the sites are unusually well preserved. The site of the first Brandon House is very well marked. Thirty-one years of even interrupted occupation should leave some physical impression. It is in an open space of two or three acres in wooded country."]


Name Access: Brandon House

Subject Access: roads
trading posts

Repro Restriction: The McKee Archives is the copyright holder of the Stuckey materials.

Storage Location: Lawrence Stuckey collection

Images





N.S. Kullberg

<http://archives.brandonu.ca/en/permalink/descriptions9082>

Part Of: RG 11 Lawrence Stuckey fonds

Description Level: Item

Series Number: 3.1

Item Number: 1-2002.3.1AD3

Accession Number: 1-2002

GMD: graphic

Date Range: [19-]

Physical Description: 3 1/2" x 5"

Material Details: Negative

Custodial History:

For custodial history see the collection level description of the Lawrence Stuckey collection.

Scope and Content:

Mr. N.S. Kullberg, founder of Kullbergs' Furniture 1932

Notes: Copy neg.

Name Access: N.S. Kullberg

Subject Access: commercial services

retail trade

furniture

Brandon business & professional people & activities

Repro Restriction: The McKee Archives is the copyright holder for the Stuckey materials.

Storage Location: Lawrence Stuckey collection

Images





600 Block of Rosser Avenue

<http://archives.brandonu.ca/en/permalink/descriptions9220>

Part Of: RG 11 Lawrence Stuckey fonds

Creator: L.A. Stuckey

Description Level: Item

Series Number: 3.1

Item Number: 1-2002.3.1CA5

Accession Number: 1-2002

GMD: graphic

Date Range: 1967

Physical Description: 2 1/2" x 2 1/2"

Material Details: Negative

Custodial History:

For custodial history see the collection level description of the Lawrence Stuckey collection.

Scope and Content:

600 block of Rosser Avenue, south side

Notes: Yaeger's Furs, George's Food Bar

Name Access: 600 Block of Rosser Avenue

Yaeger's Furs

George's Food Bar

Subject Access: downtowns

businesses

fur trade

restaurants

Brandon Street Scenes After 1940

Repro Restriction: The McKee Archives is the copyright holder for the Stuckey materials.

Storage Location: Lawrence Stuckey collection

Images



Western Grocers Building



<http://archives.brandonu.ca/en/permalink/descriptions9549>

Part Of: RG 11 Lawrence Stuckey fonds
Creator: L.A. Stuckey
Description Level: Item
Series Number: 3.1
Item Number: 1-2002.3.1EA13
Accession Number: 1-2002
GMD: graphic
Date Range: January 6, 1971
Physical Description: 2 1/2" x 2 1/2"
Material Details: Negative

History /

Biographical:

This building, demolished in 1971 or 1972, was used by Western Grocers for many years, and then Richard (Dick) Town used it as a vegetable warehouse during the last ten years or so it was standing. Dick does not remember when it was built (it had no date) but remembers its first tenant as being Borbridge Harness, a harness manufacturer. (From L.A.S. conversation with R. Town, June 13, 1977.)

Borbridge Western Ltd. had extensive contracts with Canadian Army Cavalry during WWI.

Custodial History:

For custodial history see the collection level description of the Lawrence Stuckey collection.

Scope and Content:

Western Grocers Building

Notes: This building was located on the east side of 11th Street, between Rosser & Pacific Avenues.

Name Access: Western Grocers

Subject Access: businesses
grocery trade
warehouses
Brandon business buildings & facilities after 1940

Repro Restriction: The McKee Archives is the copyright holder for the Stuckey materials.

Storage Location: Lawrence Stuckey collection

Images





Massin Building

<http://archives.brandonu.ca/en/permalink/descriptions9571>

Part Of: RG 11 Lawrence Stuckey fonds

Creator: L.A. Stuckey

Description Level: Item

Series Number: 3.1

Item Number: 1-2002.3.1EA25

Accession Number: 1-2002

GMD: graphic

Date Range: February 24, 1980

Physical Description: 2 1/2" x 2 1/2"

Material Details: Negative

History /

Biographical:

Frank Massin purchased this building, which had been a wool mill, and added brick veneer in 1910. Frank Massin & Son Ltd. dealt in raw hides, furs and wool, and was in business from 1910 to approximately 1964. (Fred Courtice - 21 year employee)

Last owner: David Weiss. Demolished approximately 1983.

Custodial History:

For custodial history see the collection level description of the Lawrence Stuckey collection.

Scope and Content:

Massin Building

Notes: Located at [333 Rosser Avenue]

Name Access: Massin Building

Frank Massin & Son Ltd.

Subject Access: businesses

hides

fur trade

Brandon business buildings & facilities after 1940

Repro Restriction: The McKee Archives is the copyright holder for the Stuckey materials.

Storage Location: Lawrence Stuckey collection

Images





Co-op oil depot, Erickson, Manitoba

<http://archives.brandonu.ca/en/permalink/descriptions10627>

Part Of: RG 11 Lawrence Stuckey fonds

Creator: L.A. Stuckey

Description Level: Item

Series Number: 3.3

Item Number: 1-2002.3.3.CNR[239]

Accession Number: 1-2002

GMD: graphic

Date Range: September 29, 1986

Physical Description: 2.25" x 2.25" (b/w)

Material Details: Negative

Custodial History:

For custodial history see the collection level description of the Lawrence Stuckey collection.

Scope and Content:

Image of Co-op oil depot, at Erickson, Manitoba, taken along the CNR line, Rosssburn subdivision.

Notes: [The words substation and subdivision have both been used for Stuckey's abbreviation sub. in Stuckey's rural archives collection].

Name Access: CNR

Erickson, Manitoba

Subject Access: railways

industrial buildings

Repro Restriction: The McKee Archives is the copyright holder of the Stuckey materials.

Storage Location: Lawrence Stuckey collection

Images



Cutting Ice from the Assiniboine River

<http://archives.brandonu.ca/en/permalink/descriptions9668>

Part Of: RG 11 Lawrence Stuckey fonds



Creator: L.A. Stuckey
Description Level: Item
Series Number: 3.1
Item Number: 1-2002.3.1H12(1)
Accession Number: 1-2002
GMD: graphic
Date Range: January 21, 1942
Physical Description: 2 1/2" x 2 1/2"
Material Details: Negative

History /

Biographical:

These blocks of ice were used to fill the ice houses of the Wheat City Ice Co. (located north of Rosser Avenue on the west side of 15th Street, and south of Princess Avenue on the east side of 17th Street), the CPR icehouses (at the station and 3rd St. & Assiniboine Ave), and the CNR icehouse (at Forth Street and McTavish Avenue). In addition, large quantities of ice were shipped to smaller towns in railcars (usually old refrigerator cars).

Custodial History:

For custodial history see the collection level description of the Lawrence Stuckey collection.

Scope and Content:

Cutting ice from the Assiniboine River

Notes: This is one of five images that show the method in which ice is cut into blocks and loaded onto sleighs or trucks. Note the large draft horses still in use at this date.

[Mr. Stuckey put five negatives into the same envelope. We have separated them and numbered them H12(1) to H12(5).]

Additional information provided by the Fred McGuinness collection (20-2009).

Name Access: Cutting Ice from the Assiniboine River

Subject Access: ice
icehouses

Brandon Industries

Repro Restriction: The McKee Archives is the copyright holder for the Stuckey materials.

Storage Location: Lawrence Stuckey collection

Images





Cutting Ice from the Assiniboine River

<http://archives.brandonu.ca/en/permalink/descriptions9669>

Part Of: RG 11 Lawrence Stuckey fonds

Creator: L.A. Stuckey

Description Level: Item

Series Number: 3.1

Item Number: 1-2002.3.1H12(2)

Accession Number: 1-2002

GMD: graphic

Date Range: January 21, 1942

Physical Description: 2 1/2" x 2 1/2"

Material Details: Negative

History /

Biographical:

These blocks of ice were used to fill the ice houses of the Wheat City Ice Co. (located north of Rosser Avenue on the west side of 15th Street, and south of Princess Avenue on the east side of 17th Street), the CPR icehouses (at the station and 3rd St. & Assiniboine Ave), and the CNR icehouse (at Forth Street and McTavish Avenue). In addition, large quantities of ice were shipped to smaller towns in railcars (usually old refrigerator cars).

Custodial History:

For custodial history see the collection level description of the Lawrence Stuckey collection.

Scope and Content:

Cutting ice from the Assiniboine River

Notes: This is one of five images that show the method in which ice is cut into blocks and loaded onto sleighs or trucks. Note the large draft horses still in use at this date.

[Mr. Stuckey put five negatives into the same envelope. We have separated them and numbered them H12(1) to H12(5).]

Additional information provided by the Fred McGuinness collection (20-2009).

Name Access: Cutting Ice from the Assiniboine River

Subject Access: ice

icehouses

Brandon Industries

Repro Restriction: The McKee Archives is the copyright holder for the Stuckey materials.

Storage Location: Lawrence Stuckey collection

Images



Cutting Ice from the Assiniboine River

<http://archives.brandonu.ca/en/permalink/descriptions9670>

Part Of: RG 11 Lawrence Stuckey fonds

Creator: L.A. Stuckey

Description Level: Item

Series Number: 3.1

Item Number: 1-2002.3.1H12(3)

Accession Number: 1-2002

GMD: graphic

Date Range: January 21, 1942

Physical Description: 2 1/2" x 2 1/2"

Material Details: Negative

History /

Biographical:

These blocks of ice were used to fill the ice houses of the Wheat City Ice Co. (located north of Rosser Avenue on the west side of 15th Street, and south of Princess Avenue on the east side of 17th Street), the CPR icehouses (at the station and 3rd St. & Assiniboine Ave), and the CNR icehouse (at Forth Street and McTavish Avenue). In addition, large quantities of ice were shipped to smaller towns in railcars (usually old refrigerator cars).

Custodial History:

For custodial history see the collection level description of the Lawrence Stuckey collection.

Scope and Content:

Cutting ice from the Assiniboine River

Notes: This is one of five images that show the method in which ice is cut into blocks and loaded onto sleighs or trucks. Note the large draft horses still in use at this date.

[Mr. Stuckey put five negatives into the same envelope. We have separated them and numbered them H12(1) to H12(5).]

Additional information provided by the Fred McGuinness collection (20-2009).

Name Access: Cutting Ice from the Assiniboine River

Subject Access: ice
icehouses
Brandon Industries
Repro Restriction: The McKee Archives is the copyright holder for the Stuckey materials.
Storage Location: Lawrence Stuckey collection

Images

