

S. J. McKee Archives



100 block of Tenth Street

<http://archives.brandonu.ca/en/permalink/descriptions9230>

Part Of: RG 11 Lawrence Stuckey fonds

Creator: L.A. Stuckey

Description Level: Item

Series Number: 3.1

Item Number: 1-2002.3.1CA13(1)

Accession Number: 1-2002

GMD: graphic

Date Range: 1968

Physical Description: 2 1/2" x 2 1/2"

Material Details: Negative

Custodial History:

For custodial history see the collection level description of the Lawrence Stuckey collection.

Scope and Content:

100 block of Tenth Street from Rosser Avenue. Alexandra Block, built by Hughes & Co. (1904).

Name Access: 100 Block of Tenth Street
Brandon Chamber of Commerce
Kresge

Subject Access: downtowns
businesses
merchants
cinemas
Brandon Street Scenes After 1940

Repro Restriction: The McKee Archives is the copyright holder for the Stuckey materials.

Storage Location: Lawrence Stuckey collection

Arrangement:

[Mr. Stuckey put 8 negatives in the same envelope. We have separated them and numbered them CA13(1) to CA13(8).]

Images





100 block of Tenth Street

<http://archives.brandonu.ca/en/permalink/descriptions9231>

Part Of: RG 11 Lawrence Stuckey fonds

Creator: L.A. Stuckey

Description Level: Item

Series Number: 3.1

Item Number: 1-2002.3.1CA13(2)

Accession Number: 1-2002

GMD: graphic

Date Range: 1968

Physical Description: 2 1/2" x 2 1/2"

Material Details: Negative

Custodial History:

For custodial history see the collection level description of the Lawrence Stuckey collection.

Scope and Content:

100 block of Tenth Street from Princess Avenue.

Name Access: 100 Block of Tenth Street

Subject Access: downtowns

businesses

merchants

cinemas

Brandon Street Scenes After 1940

Repro Restriction: The McKee Archives is the copyright holder for the Stuckey materials.

Storage Location: Lawrence Stuckey collection

Arrangement:

[Mr. Stuckey put 8 negatives in the same envelope. We have separated them and numbered them CA13(1) to CA13(8).]

Images



100 block of Tenth Street



<http://archives.brandonu.ca/en/permalink/descriptions9232>

Part Of: RG 11 Lawrence Stuckey fonds

Creator: L.A. Stuckey

Description Level: Item

Series Number: 3.1

Item Number: 1-2002.3.1CA13(3)

Accession Number: 1-2002

GMD: graphic

Date Range: 1968

Physical Description: 2 1/2" x 2 1/2"

Material Details: Negative

Custodial History:

For custodial history see the collection level description of the Lawrence Stuckey collection.

Scope and Content:

100 block of Tenth Street, east side.

Name Access: 100 Block of Tenth Street

Strand Theatre

Trans Canada Credit

Hemming Jewellers

Richardson Securities of Canada

Subject Access: downtowns

businesses

merchants

cinemas

Brandon Street Scenes After 1940

Repro Restriction: The McKee Archives is the copyright holder for the Stuckey materials.


Storage Location: Lawrence Stuckey collection

Arrangement:

[Mr. Stuckey put 8 negatives in the same envelope. We have separated them and numbered them CA13(1) to CA13(8).]

Images





100 block of Tenth Street

<http://archives.brandonu.ca/en/permalink/descriptions9233>

Part Of: RG 11 Lawrence Stuckey fonds

Creator: L.A. Stuckey

Description Level: Item

Series Number: 3.1

Item Number: 1-2002.3.1CA13(4)

Accession Number: 1-2002

GMD: graphic

Date Range: 1968

Physical Description: 2 1/2" x 2 1/2"

Material Details: Negative

Custodial History:

For custodial history see the collection level description of the Lawrence Stuckey collection.

Scope and Content:

100 block of Tenth Street from roof of the Strand Theatre building.

Name Access: 100 Block of Tenth Street

Subject Access: downtowns

businesses

merchants

cinemas

Brandon Street Scenes After 1940

Repro Restriction: The McKee Archives is the copyright holder for the Stuckey materials.

Storage Location: Lawrence Stuckey collection

Arrangement:

[Mr. Stuckey put 8 negatives in the same envelope. We have separated them and numbered them CA13(1) to CA13(8).]

Images





100 block of Tenth Street

<http://archives.brandonu.ca/en/permalink/descriptions9234>

Part Of: RG 11 Lawrence Stuckey fonds

Creator: L.A. Stuckey

Description Level: Item

Series Number: 3.1

Item Number: 1-2002.3.1CA13(5)

Accession Number: 1-2002

GMD: graphic

Date Range: 1968

Physical Description: 2 1/2" x 2 1/2"

Material Details: Negative

Custodial History:

For custodial history see the collection level description of the Lawrence Stuckey collection.

Scope and Content:

100 block of Tenth Street from roof of the Strand Theatre building.

Name Access: 100 Block of Tenth Street

Subject Access: downtowns

businesses

merchants

cinemas

Brandon Street Scenes After 1940

Repro Restriction: The McKee Archives is the copyright holder for the Stuckey materials.

Storage Location: Lawrence Stuckey collection

Arrangement:

[Mr. Stuckey put 8 negatives in the same envelope. We have separated them and numbered them CA13(1) to CA13(8).]

Images





100 block of Tenth Street

<http://archives.brandonu.ca/en/permalink/descriptions9236>

Part Of: RG 11 Lawrence Stuckey fonds

Creator: L.A. Stuckey

Description Level: Item

Series Number: 3.1

Item Number: 1-2002.3.1CA13(7)

Accession Number: 1-2002

GMD: graphic

Date Range: 1968

Physical Description: 2 1/2" x 2 1/2"

Material Details: Negative

Custodial History:

For custodial history see the collection level description of the Lawrence Stuckey collection.

Scope and Content:

100 block of Tenth Street, east side.

Name Access: 100 Block of Tenth Street

Barclay's Shoe Store

Carleton Cafe

Subject Access: downtowns

businesses

merchants

cinemas

Brandon Street Scenes After 1940

Repro Restriction: The McKee Archives is the copyright holder for the Stuckey materials.


Storage Location: Lawrence Stuckey collection

Arrangement:

[Mr. Stuckey put 8 negatives in the same envelope. We have separated them and numbered them CA13(1) to CA13(8).]

Images





Bottomley's - 100 block of Tenth Street

<http://archives.brandonu.ca/en/permalink/descriptions9235>

Part Of: RG 11 Lawrence Stuckey fonds

Creator: L.A. Stuckey

Description Level: Item

Series Number: 3.1

Item Number: 1-2002.3.1CA13(6)

Accession Number: 1-2002

GMD: graphic

Date Range: 1968

Physical Description: 2 1/2" x 2 1/2"

Material Details: Negative

Custodial History:

For custodial history see the collection level description of the Lawrence Stuckey collection.

Scope and Content:

Photograph of Bottomley's, located on the 100 block of Tenth Street, taken from the roof of the Strand Theatre building.

Name Access: 100 Block of Tenth Street

Bottomley's

Subject Access: downtowns

businesses

merchants

cinemas

Brandon Street Scenes After 1940

Repro Restriction: The McKee Archives is the copyright holder for the Stuckey materials.

Storage Location: Lawrence Stuckey collection

Arrangement:

[Mr. Stuckey put 8 negatives in the same envelope. We have separated them and numbered them CA13(1) to CA13(8).]

Images





100 block of Tenth Street

<http://archives.brandonu.ca/en/permalink/descriptions9214>

Part Of: RG 11 Lawrence Stuckey fonds

Creator: L.A. Stuckey

Description Level: Item

Series Number: 3.1

Item Number: 1-2002.3.1CA2(2)

Accession Number: 1-2002

GMD: graphic

Date Range: June 27, 1963

Physical Description: 2 1/2" x 2 1/2"

Material Details: Negative

Custodial History:

For custodial history see the collection level description of the Lawrence Stuckey collection.

Scope and Content:

Views from roof of Alexandra Block showing the 100 block of 10th Street, east side.

Name Access: 100 Block of Tenth Street
Canadian Pacific Telegraphs
Thunderbird Bowl

Subject Access: downtowns
businesses
Brandon Street Scenes After 1940

Repro Restriction: The McKee Archives is the copyright holder for the Stuckey materials.

Storage Location: Lawrence Stuckey collection

Arrangement:

[Mr. Stuckey put 5 negatives in the same envelope. We have separated them and numbered them CA2(1) to CA2(5).]

Images





100 Block of Tenth Street

<http://archives.brandonu.ca/en/permalink/descriptions9196>

Part Of: RG 11 Lawrence Stuckey fonds

Description Level: Item

Series Number: 3.1

Item Number: 1-2002.3.1C8

Accession Number: 1-2002

GMD: graphic

Date Range: [between 1913 and 1915]

Physical Description: 3 1/2" x 5"

Material Details: Negative

History /

Biographical:

The Sherman Theatre (on right), originally named the Princess, was renamed the Orphium Theatre when it was destroyed by fire ca. 1920.

Custodial History:

For custodial history see the collection level description of the Lawrence Stuckey collection.

Scope and Content:

100 block of Tenth Street, including Sherman Theatre

Notes: Date determination: Streetcars began operation 1913, Hughes Block (built 1916) not yet in place.

Name Access: 100 Block of Tenth Street

Subject Access: downtowns

businesses

butcher shops

Brandon Street Scenes Before 1940

Repro Restriction: The McKee Archives is the copyright holder for the Stuckey materials.

Storage Location: Lawrence Stuckey collection

Images



100 Block of Tenth Street

<http://archives.brandonu.ca/en/permalink/descriptions9201>

Part Of: RG 11 Lawrence Stuckey fonds

Creator: Clark J. Smith (?)
Description Level: Item
Series Number: 3.1
Item Number: 1-2002.3.1C13
Accession Number: 1-2002
GMD: graphic
Date Range: [ca. 1920]
Physical Description: 3 1/2" x 5"
Material Details: Negative

History /

Biographical:

July 12 Orange Lodge parade in progress; Shows that there was a building in what was for many years, a small vacant lot behind the Bank of Montreal; Campbell & Campbell building and Security Block. Davidson (photography) Studio on awning - became Henfries studio and, in 1923, Jerrets' Studio.

Custodial History:

For custodial history see the collection level description of the Lawrence Stuckey collection.

Scope and Content:

100 Block of Tenth Street

Notes: Probably taken from Strathcona Block
Creator provided by Fred McGuinness collection (20-2009).

Name Access: 100 Block of Tenth Street

Subject Access: downtowns
businesses
organizations
fraternities
public ceremonies
parades

Brandon Street Scenes Before 1940

Repro Restriction: The McKee Archives is the copyright holder for the Stuckey materials.

Storage Location: Lawrence Stuckey collection

Images



Rosser Avenue and 8th Street during winter storm



<http://archives.brandonu.ca/en/permalink/descriptions13706>

Part Of: Fred McGuinness collection

Description Level: Item

Series Number: McG 9

Item Number: 20-2009.16

Accession Number: 20-2009

GMD: graphic

Date Range: 1906

Physical Description: 6.5" x 4.25" (b/w)

Material Details: on matting

Physical Condition: Photographs have been glued to a backing board that has warped over time

Custodial History:

On 16 November 1906, Manitoba was hit by a severe winter storm that began that Thursday evening and extended through the weekend. The Brandon Daily Sun ("Storm Extends Over a Large Territory," 17 Nov. 1906, 1) reported that rail and telegraph services had been disrupted, country roads were impassable, and business in town was at a stand still. Following the weekend, the daily reported the blizzard was one of the greatest in recent memory. CPR trains had been caught in drifts by Carberry and an express car had caught fire and was destroyed ("Worst Storm in Many Years," Brandon Daily Sun, 19 Nov. 1906, 1).

Scope and Content:

Photograph shows street view of north side of Rosser Avenue, primarily the 700 block. The Fleming Block, Beaubier Block and its Empire Hotel, A.M. Percival (a grocer), the Brandon Hardware Company (600 block), and the Arlington Hotel (500 block) are visible along the north side of the avenue. The Bank of Hamilton Building on the southeast corner of 8th Street and Rosser appears to be under construction. The streets are muddy and a horse and buggy is traveling west on Rosser Avenue.

Notes: Writing on the front of the photograph matting reads: during the great storm of November 16 1906, 341. The photograph appears to be taken from the interior of a building on the southwest corner of 7th Street and Rosser Avenue. Page appears to be from a photo album.

Name Access: Fleming Block
8th Street
Rosser Avenue

Subject Access: Street scene
downtown
storefronts
storms
winter

Storage Location: RG 5 photograph storage drawer 2 (hanging photos)

Images



Street scene 8th Street in winter

<http://archives.brandonu.ca/en/permalink/descriptions13703>

Part Of:	Fred McGuinness collection
Description Level:	Item
Series Number:	McG 9
Item Number:	20-2009.13
Accession Number:	20-2009
GMD:	graphic
Date Range:	1906
Physical Description:	4.25" x 3.25" (b/w)
Material Details:	on matting
Physical Condition:	Photograph has been glued to a backing board that has warped over time

History /

Biographical:

On 16 November 1906, Manitoba was hit by a severe winter storm that began that Thursday evening and extended through the weekend. The Brandon Daily Sun ("Storm Extends Over a Large Territory," 17 Nov. 1906, 1) reported that rail and telegraph services had been disrupted, country roads were impassable, and business in town was at a stand still. Following the weekend, the daily reported the blizzard was one of the greatest in recent memory. CPR trains had been caught in drifts by Carberry and an express car had caught fire and was destroyed ("Worst Storm in Many Years," Brandon Daily Sun, 19 Nov. 1906, 1).

Scope and Content:

Photograph shows street view of intersection of the 000 block of 8th Street and Rosser Avenue in the winter. Businesses on the east side of 8th Street from Pacific to Rosser Avenues are clearly visible and include: a Lunch Room (likely Aagaard's Lunch Counter), the Hotel Imperial Annex, Liverpool House (a boarding house), R.S. Thompson and Company Real Estate Office (Land Office), a barber shop (likely J. Coulter's), Frank Gowen photography studio. Fleming's Drug Store on the corner of 8th Street and Rosser Avenue has been replaced by the Bank of Hamilton. The Imperial Hotel is visible on the west side of 8th Street. The 8th Street Bridge is visible in the background.

Notes:	Writing on the front of the photograph matting reads: 338, November 1906. Page appears to be from a photo album. The photograph appears to be taken from the interior of a building on the southwest corner of 8th Street and Rosser Avenue.
--------	--

Name Access: Fleming Block
 Frank Gowen Photographer
 Liverpool House
 Hotel Imperial Annex
 8th Street
 Rosser Avenue
 Aagaard's
 R.S. Thompson
 8th Street Bridge
 Bank of Hamilton
 Imperial Hotel

Subject Access: Street scene
 downtown
 storefronts
 store exteriors
 hotels
 boarding houses
 barber shops
 restaurants
 druggists
 photographers
 bridge
 banks
 winter
 land agents

Storage Location: RG 5 photograph storage drawer 2 (hanging photos)

Images



Street scene 8th Street in winter

<http://archives.brandonu.ca/en/permalink/descriptions13704>

Part Of: Fred McGuinness collection

Description Level: Item

Series Number: McG 9
Item Number: 20-2009.14
Accession Number: 20-2009
GMD: graphic
Date Range: 1906
Physical Description: 4.25" x 3.25" (b/w)
Material Details: on matting
Physical Condition: Photograph has been glued to a backing board that has warped over time

History /

Biographical:

On 16 November 1906, Manitoba was hit by a severe winter storm that began that Thursday evening and extended through the weekend. The Brandon Daily Sun ("Storm Extends Over a Large Territory," 17 Nov. 1906, 1) reported that rail and telegraph services had been disrupted, country roads were impassable, and business in town was at a stand still. Following the weekend, the daily reported the blizzard was one of the greatest in recent memory. CPR trains had been caught in drifts by Carberry and an express car had caught fire and was destroyed ("Worst Storm in Many Years," Brandon Daily Sun, 19 Nov. 1906, 1).

Scope and Content:

Photograph shows street view of intersection of the 000 block of 8th Street and Rosser Avenue in the winter. Businesses on the east side of 8th Street from Pacific to Rosser Avenues are clearly visible and include: a Lunch Room (likely Aagaard's Lunch Counter), the Hotel Imperial Annex, Liverpool House (a boarding house), R.S. Thompson and Company Real Estate Office (Land Office), a barber shop (likely J. Coulter's), Frank Gowen photography studio. Fleming's Drug Store on the corner of 8th Street and Rosser Avenue has been replaced by the Bank of Hamilton. The Imperial Hotel is visible on the west side of 8th Street. The 8th Street Bridge is visible in the background. Men in winter coats and hats are crossing the street at the intersection. A horse-drawn sleigh is parked on 8th Street.

Notes: Writing on the front of the photograph matting reads: 340, after the storm November 1906. Page appears to be from a photo album. The photograph appears to be taken from the interior of a building on the southwest corner of 8th Street and Rosser Avenue.

Name Access: Fleming Block
Frank Gowen Photographer
Liverpool House
Hotel Imperial Annex
8th Street
Rosser Avenue
Aagaard's
R.S. Thompson
8th Street Bridge
Bank of Hamilton
Imperial Hotel

Subject Access: Street scene
downtown
storefronts
store exteriors
hotels
boarding houses
barber shops
restaurants
druggists
photographers
bridges
banks
winter
Transportation
sleighs
storms
land agents

Storage Location: RG 5 photograph storage drawer 2 (hanging photos)

Images



8th Street and Rosser Avenue intersection

<http://archives.brandonu.ca/en/permalink/descriptions13768>

Part Of: Fred McGuinness collection

Description Level: Item

Series Number: McG 9

Item Number: 20-2009.79

Accession Number: 20-2009

GMD: graphic

Date Range: [1906]

Physical Description: 4.25" x 3.25" (b/w)

Material Details: on matting

Physical Condition: Photograph is scratched and has been glued to a backing board that has warped over time

Scope and Content:

Photograph shows street view of the northeast intersection of the 000 block of 8th Street and Rosser Avenue. Horse and buggies are parked along the east side of 8th Street. Businesses on the east side of 8th Street from Pacific to Rosser Avenues are clearly visible and include: a Lunch Room (likely Aagaard's Lunch Counter), the Hotel Imperial Annex, Liverpool House (a boarding house), R.S. Thompson and Company Real Estate Office (Land Office), a barber shop (likely J. Coulter's), Frank Gowen photography studio, and Fleming's Drug Store. A possible street fair is in progress on Rosser Avenue. One man is standing on a soap box and is surrounded by a crowd in the middle of 8th Street. Another man can be seen standing behind a booth on the northwest street corner. Building construction appears to be happening on the west corner of 8th Street and Rosser Avenue.

Notes: Writing on the front of the photograph matting reads: 297. One photograph (20-2009.80) is glued below the photograph. Another photograph is glued on the reverse side. Page appears to be from a photo album.

Name Access: Fleming Block
Fleming's Drug Store
Frank Gowen Photographer
Liverpool House
Hotel Imperial Annex
8th Street
Rosser Avenue
Aagaard's
R.S. Thompson
8th Street Bridge

Subject Access: Street scene
Transportation
downtown
storefronts
store exteriors
hotels
boarding houses
barber shops
restaurants
druggists
photographers
bridge
horses
dogs
buggies

Storage Location: RG 5 photograph storage drawer 2 (hanging photos)

Images



8th Street and Rosser Avenue intersection

<http://archives.brandonu.ca/en/permalink/descriptions13701>

Part Of:	Fred McGuinness collection
Description Level:	Item
Series Number:	McG 9
Item Number:	20-2009.11
Accession Number:	20-2009
GMD:	graphic
Date Range:	[1906]
Physical Description:	6.5" x 4.25" (b/w)
Material Details:	on matting
Physical Condition:	Photograph is scratched and has been glued to a backing board that has warped over time

Scope and Content:

Photograph shows street view of intersection of the 000 block of 8th Street and Rosser Avenue. Horse and buggies are travelling on both roads. Businesses on the east side of 8th Street from Pacific to Rosser Avenues are clearly visible and include: a Lunch Room (likely Aagaard's Lunch Counter), the Hotel Imperial Annex, Liverpool House (a boarding house), R.S. Thompson and Company Real Estate Office (Land Office), a barber shop (likely J. Coulter's), Frank Gowen photography studio, and Fleming's Drug Store. A possible street fair is in progress on Rosser Avenue. One man is surrounded by a crowd adjacent to the Fleming Block, another man stands on a soap box in the middle of the intersection, while a third man is standing behind a booth. Building construction appears to be happening on the west corner of 7th Street and Rosser Avenue.


Notes:	Writing on the front of the photograph matting reads: 296. One photograph (20-2009.12) is glued above and two others are glued on the reverse side. Page appears to be from a photo album.
--------	--

Name Access: Fleming Block
Fleming's Drug Store
Frank Gowen Photographer
Liverpool House
Hotel Imperial Annex
8th Street
Rosser Avenue
Aagaard's
R.S. Thompson
8th Street Bridge

Subject Access: Street scene
Transportation
downtown
storefronts
store exteriors
hotels
boarding houses
barber shops
restaurants
druggists
photographers
bridge
horses
dogs
land agents

Storage Location: RG 5 photograph storage drawer 2 (hanging photos)

Images



Parade on 8th Street

<http://archives.brandonu.ca/en/permalink/descriptions13696>

Part Of: Fred McGuinness collection
Description Level: Item
Series Number: McG 9

Item Number: 20-2009.6
Accession Number: 20-2009
GMD: graphic
Date Range: 1906
Physical Description: 8" x 6" (b/w)
Material Details: on matting
Physical Condition: Photographs have been glued to a backing board that has warped over time

Scope and Content:

Photograph shows parade floats travelling on 100 block of 8th Street (Brandon). Horse-drawn floats appear to belong to the Amalgamated Society of Carpenters and Joiners, Murdock/Murdoch Brothers (furniture dealers), and F.W. Durst (cement contractor). Businesses visible in the background include the Sylvester Brothers Manufacturing Company and McDiarmid and Clarke lumber and fuel yard. Spectators in the foreground are leaning on a wooden fence likely belonging to the Old City Hall.

Notes: Writing on the front of the photograph matting reads: 315 July 1906. Two photographs (20-2009.7, 20-2009.6) are glued on the reverse side. Page appears to be from a photo album.

Name Access: Sylvester Brothers Manufacturing Co.

8th Street

McDiarmid & Clarke

Murdoch Brothers

Murdock Brothers

F.W. Durst

Subject Access: parades

Transportation

parade floats

horses

downtown

Storage Location: RG 5 photograph storage drawer 2 (hanging photos)

Images





City Hall and YMCA viewbook postcard

<http://archives.brandonu.ca/en/permalink/descriptions13885>

Part Of: Fred McGuinness collection

Creator: Printed by Photogelatine Engraving Co. Ltd., Ottawa

Description Level: Item

Series Number: McG 9

Item Number: 20-2009.195

Accession Number: 20-2009

GMD: graphic

Date Range: 1920s

Physical Description: 3.5" x 5.5" (b/w)

Material Details: postcard

Scope and Content:

Photograph shows two separate views. One is of the main entrance of (Old) City Hall on Princess Avenue. The other view shows the edifice of the YMCA building as well as the adjacent St. Paul's United and First United Churches on 8th Street.

Notes: Part of "Souvenir of Brandon, Manitoba, Canada [viewbook], Printed by Photogelatine Engraving Co. Limited, Ottawa." Dates obtained from the Burchill's Music Store Henderson's Brandon City Directory listings (1927-1929). Writing on the front of the photograph reads: City Hall - Brandon, Man; YMCA, St. Paul's United & First Church United, Brandon, Man.

Name Access: YMCA

St. Paul's United Church

First United Church

City Hall

Old City Hall

8th Street

Subject Access: Brandon business buildings & facilities before 1940

churches

building exteriors

Storage Location: RG 5 photograph storage drawer 2 (hanging photos)

Arrangement:

From 20-2009 photos

Images





Wright & Wright, Brandon

<http://archives.brandonu.ca/en/permalink/descriptions13949>

Part Of: Fred McGuinness collection

Description Level: Item

Series Number: McG 9

Item Number: 1-2015.21

Accession Number: 1-2015

GMD: graphic

Date Range: 1882

Physical Description: 5" x 4" (b/w)

Material Details: reproduction

Scope and Content:

Photograph shows four men posing in front of a wood-framed shop on 8th Street and Rosser Avenue. The men are wearing three-piece suits or vests and long-sleeved shirts. A painted sign above the shop reads: Wright & Wright, Hamilton Stove & Tin Store. Hanging from the exterior walls are various tin items for sale: lantern, ladel, dust pan, pots and pans.

Notes: Writing on the back of the photograph reads: Corner of 8th & Rosser. Photograph is stamped Public Archives Canada.

Name Access: 8th Street

Rosser Avenue

Subject Access: Pioneers

store exteriors

Brandon business buildings & facilities before 1940

Storage Location: RG 5 photograph storage drawer 2 (hanging photos)

Related Material: LAC, Mikan 3194057

Arrangement:

See McG 4.1 File 51 William R. Morrison correspondence dated 14 January 1985

Images



Interior of Cafe Aagaard

<http://archives.brandonu.ca/en/permalink/descriptions13732>

Part Of: Fred McGuinness collection

Description Level: Item

Series Number: McG 9
Item Number: 20-2009.42
Accession Number: 20-2009
GMD: graphic
Date Range: [1903-1923]
Physical Description: 5.5" x 3.5" (b/w)
Material Details: postcard

History /

Biographical:

Opened 1903. Closed 1923. Building became the Oak Theatre ca. 1930. Reopened as Towne Cinema ca. 1980 after being closed for many years. The building has since been demolished.

Scope and Content:

Postcard shows the interior of the lunch counter and cashier register at Cafe Aagaard located at 29-8th Street Brandon.

Notes: Writing on the front of the postcard reads: Lunch Counter Cafe Aagaard, 29 Eighth St., Brandon, Man. The back of the postcard reads: Cafe Aagaard, Largest, Oldest and Best in Brandon. The postcard is addressed to Mrs. K.L. McGregor, 157-4th St.

Name Access: Aagaard's
Cafe Aagaard
8th Street

Subject Access: restaurants
lunch counters
building interiors
store interiors
restaurant interiors
cafes

Brandon business buildings & facilities before 1940

Storage Location: RG 5 photograph storage drawer 2 (hanging photos)

Related Material: Lawrence Stuckey collection 1-2002.3.1E9

Images



Residential street in December 1906

<http://archives.brandonu.ca/en/permalink/descriptions13708>



Part Of: Fred McGuinness collection

Description Level: Item

Series Number: McG 9

Item Number: 20-2009.18

Accession Number: 20-2009

GMD: graphic

Date Range: 1906

Physical Description: 4.25" x 3.25" (b/w)

Material Details: on matting

Physical Condition: Photographs have been glued to a backing board that has warped over time

History /

Biographical:

John Dickson (b. 17 Mar 1854, Scotland; d.15 April 1926, Brandon) was considered one of Brandon's pioneer dentists. Dickson immigrated to Canada in 1857, where he lived in Hamilton, Ontario, for a number of years. Dickson then came to Manitoba and operated a grocery in Chater before he studied dentistry, graduating from the University of Minnesota in 1886. Dickson settled in Brandon where he married Anna Louise Harrison on 28 December 1891. (Source: "Pioneer Dentist of Brandon in Dr. John Dickson," Brandon Daily Sun 16 Apr 1926).

The couple had four children: Mrs. Irving Cross [Mary Louise, b.20 Dec 1892, Brandon; d. 22 Oct 1981, Saratoga, NY]; Dr. John Harrison Dickson [b. 26 Aug 1894, Brandon; d. 17 June 1956, Killarney]; Dr. Stanley Rodgers Dickson [b. 18 Feb 1896, Brandon; d. 25 July 1963, Brandon]; and Mrs. Emile Baldeschweiler [Isobel Marion Coates, b. 13 Nov 1900, Brandon; d.?.] of New York. (Source: Manitoba Vital Statistics database)

Scope and Content:

Photograph shows three children standing on a residential street in front of a large woodframed home surrounded by a white picket fence. Two girls are wearing winter overcoats and a boy is wearing a winter jacket. The trees are covered in hoarfrost and snow lines the streets. The children are possibly those of Brandon dentist Dr. John Dickson who resided at 342-8th Street.

Notes: Writing on the front of the photograph matting reads: December 1906, 344.

Name Access: John Dickson
8th Street

Subject Access: storms
winter
children
residences

Storage Location: RG 5 photograph storage drawer 2 (hanging photos)

Images

