

# S. J. McKee Archives

---



## Aerial view of Brandon postcard

<http://archives.brandonu.ca/en/permalink/descriptions13867>

Part Of: Fred McGuinness collection  
Creator: Photographer: R.J. "Bob" Snazel  
Description Level: Item  
Series Number: McG 9  
Item Number: 20-2009.177  
Accession Number: 20-2009  
GMD: graphic  
Date Range: 1970  
Physical Description: 3.5" x 6" (colour)  
Material Details: postcard

### Scope and Content:

Postcard shows an aerial view of the city of Brandon

Notes: Writing on the back of the postcard reads: No. 10. Brandon, Manitoba, Canada / Aerial View of Brandon / Distributed by Clements Drug Store / Brandon, Manitoba, Canada / Photos by: R.J. "Bob" Snazel. / Printed by: D.W. Friesen & Sons Ltd. Altona, Manitoba, Canada. The postcard is addressed to Mr. F.A. Rosser and is postmarked Brandon 30 May 1970. A 6-cent Queen Elizabeth red postage stamp portraying various modes of the transportation. The stamp has been cancelled with a postmark that reads "Help Retarded Children."

Name Access: City of Brandon

Subject Access: aerial photographs  
aerial views

Repro Restriction: Canadian Copyright restrictions apply. Consult the Archivist.

Storage Location: RG 5 photograph storage drawer 2 (hanging photos)

### Arrangement:

From 20-2009 #1 File 13 Sunbeams

## Images

---





## Christmas Tree Farm - aerial view

<http://archives.brandonu.ca/en/permalink/descriptions13964>

Part Of: Fred McGuinness collection

Description Level: Item

Series Number: McG 9

Item Number: 1-2015.36

Accession Number: 1-2015

GMD: graphic

Date Range: [2009]

Physical Description: 11" x 8.5" (colour)

Material Details: reproduction

### Scope and Content:

Colour photocopy shows an aerial view of the Fred McGuinness property - Christmas Tree Farm - on section 17.

Name Access: Christmas Tree Farm

Subject Access: residences

aerial photographs

farms

Storage Location: McGuinness oversize storage drawer (1-2015)

### Arrangement:

From RR #3 family letters

## Images

---





## McGuinness Medicine Hat residence - aerial

<http://archives.brandonu.ca/en/permalink/descriptions14115>

Part Of: Fred McGuinness collection

Description Level: Item

Series Number: McG 9

Item Number: 1-2015.184

Accession Number: 1-2015

GMD: graphic

Date Range: [1960-1965]

Physical Description: 10" x 8" (b/w)

### Scope and Content:

Photograph shows the construction of the McGuinness home in a new housing development in Medicine Hat, 492 6th Street Northeast. Aerial view shows that neighbouring blocks have yet to be constructed.

Name Access: Fred McGuinness  
Frederick George McGuinness  
Medicine Hat

Subject Access: residences  
street scenes  
residential streets  
winter  
aerial views  
aerial photography

Storage Location: RG 5 photograph storage drawer 2 (hanging photos)

Arrangement:  
BR #3 Family photos

## Images

---





## McGuinness Medicine Hat residence - winter aerial

<http://archives.brandonu.ca/en/permalink/descriptions14116>

Part Of: Fred McGuinness collection

Description Level: Item

Series Number: McG 9

Item Number: 1-2015.185

Accession Number: 1-2015

GMD: graphic

Date Range: [1960-1965]

Physical Description: 10" x 8" (b/w)

Scope and Content:

Photograph shows the McGuinness home in a new housing development in Medicine Hat, 492 6th Street Northeast. Aerial view shows that neighbouring blocks have yet to be constructed and the backyard to the McGuinness home is completed.

Name Access: Fred McGuinness

Frederick George McGuinness

Medicine Hat

Subject Access: residences

street scenes

residential streets

winter

aerial views

aerial photography

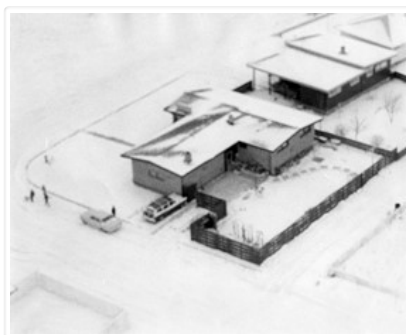
Storage Location: RG 5 photograph storage drawer 2 (hanging photos)

Arrangement:

BR #3 Family photos

### Images

---





## Twin Pines Motel postcard

<http://archives.brandonu.ca/en/permalink/descriptions13868>

Part Of: Fred McGuinness collection

Creator: Photographer: Joe Fartak

Description Level: Item

Series Number: McG 9

Item Number: 20-2009.178

Accession Number: 20-2009

GMD: graphic

Date Range: 1970

Physical Description: 3.5" x 6" (colour)

Material Details: postcard

Scope and Content:

Postcard shows an exterior view of the Twin Pines Motel

Notes: Writing on the back of the postcard reads: Twin Pines Motel & Restaurant / Brandon, Manitoba, Canada / Located at 10th Street & Queens Avenue / 40 Fully modern units with bath & showers, T. / Kichenettes, winter plug-ins, Ample parking. / For reservations call.... / 30717-C Color Photo by Joe Fartak / Color Productions Ltd., Box 1243, Regina, Sask. The postcard is addressed to Mr. F.A. Rosser and is postmarked Brandon 06 June 1970. A 6-cent Queen Elizabeth red postage stamp portraying various modes of the transportation.

Name Access: City of Brandon

Subject Access: aerial photographs  
aerial views

Brandon business buildings & facilities after 1940

Storage Location: RG 5 photograph storage drawer 2 (hanging photos)


Arrangement:

From 20-2009 #1 File 13 Sunbeams

## Images

---





## Brandon University postcard

<http://archives.brandonu.ca/en/permalink/descriptions13865>

Part Of: Fred McGuinness collection

Creator: Photographer: Sandy Black

Description Level: Item

Series Number: McG 9

Item Number: 20-2009.175

Accession Number: 20-2009

GMD: graphic

Date Range: 1980s

Physical Description: 5.75" x 3.75" (colour)

Material Details: postcard

Scope and Content:

Postcard is of buildings at Brandon University, including Clark Hall and the Original Building prior to the renovations, McMasater Hall, and the Q.E.II School of Music building.

Notes: Writing on the front of the postcard reads: Brandon University. Back of the postcard reads: (Top Left) Brandon University original building (Administration Center.), Bottom Left) Queen Elizabeth II Music Building, (Right) McMaster Hall Residence; Photo by Sandy Black; Printed in Brandon, Manitoba, Canada, by Leech Printing Ltd.

Name Access: Brandon University

McMaster Hall

Clark Hall

Queen Elizabeth II Music Building

School of Music

Subject Access: Buildings

building exteriors

universities

Brandon business buildings & facilities after 1940

Repro Restriction: Canadian Copyright restrictions apply. Consult the Archivist.

Storage Location: RG 5 photograph storage drawer 2 (hanging photos)

Arrangement:

From 20-2009 #1 File 13 Sunbeams

## Images





## Residential, Brandon, looking east postcard

<http://archives.brandonu.ca/en/permalink/descriptions13872>

Part Of: Fred McGuinness collection  
Creator: Published by Christie's Bookstore, Brandon, Man.  
Description Level: Item  
Series Number: McG 9  
Item Number: 20-2009.182  
Accession Number: 20-2009  
GMD: graphic  
Date Range: 1910s  
Physical Description: 3.5" x 5.5" (colour)  
Material Details: postcard  
Scope and Content:

Photograph shows residential area of Lorne Avenue from 14th Street facing east.

Notes: Part of "Christie's Brandon Series of Six Colored Picture Postcards of Brandon, Manitoba, The Crown Series, Published by Christie's Bookstore, Brandon, Man." [note: missing sixth postcard]. Writing on the front of the photograph reads: Residential, Brandon, Man. Looking East.

Name Access: Lorne Avenue

Subject Access: street scenes  
residences  
residential streets

Storage Location: RG 5 photograph storage drawer 2 (hanging photos)

Arrangement:

From 20-2009 File 9

### Images

---







## Residential Brandon, looking west postcard

<http://archives.brandonu.ca/en/permalink/descriptions13875>

Part Of: Fred McGuinness collection  
Creator: Published by Christie's Bookstore, Brandon, Man.  
Description Level: Item  
Series Number: McG 9  
Item Number: 20-2009.185  
Accession Number: 20-2009  
GMD: graphic  
Date Range: 1910s  
Physical Description: 3.5" x 5.5" (colour)  
Material Details: postcard

### Scope and Content:

Photograph shows a street view of Lorne Avenue and 4th Street facing west. Brandon College can be seen at the end of Lorne Avenue.

Notes: Part of "Christie's Brandon Series of Six Colored Picture Postcards of Brandon, Manitoba, The Crown Series, Published by Christie's Bookstore, Brandon, Man." [note: missing sixth postcard]. Writing on the front of the photograph reads: Residential Brandon, Man. Looking West. Photograph likely taken from St. Augustine's Church.

Name Access: Lorne Avenue

Subject Access: residences  
street scenes  
residential streets

Storage Location: RG 5 photograph storage drawer 2 (hanging photos)

### Arrangement:

From 20-2009 File 9

## Images


---



## Medicine Hat Exhibition and Stampede - Parade Day 2

<http://archives.brandonu.ca/en/permalink/descriptions14143>

Part Of: Fred McGuinness collection  
Creator: Photographer: Howard Heid, Medicine Hat News  
Description Level: Item



Series Number: McG 9  
Item Number: 1-2015.212  
Accession Number: 1-2015  
GMD: graphic  
Date Range: 1962  
Physical Description: 10" x 8" (b/w)

#### History /

#### Biographical:

The Medicine Hat Exhibition and Stampede Parade Day was held on Thursday, July 19, 1962, at 9:30 a.m. The local newspaper reported that approximately 24,000 people were in attendance to see parade marshal Rod Ashburner leading 175 entries consisting of 90 floats, 75 horses, and 10 bands. There were 19 parade categories eligible for \$12,000 in prize money and included: junior and senior cowboys and cowgirls; fancy and Shetland ponies; sulky class open; comic, commercial, industrial and organizational floats; decorated cars; special ranch class; 4-H Clubs; and a non-competitive class.

The parade route started at Second St. and Allowance Ave., from Second St. to Ash Ave., north on Ash to First St. SE., from First St. S.E. to Fourth Ave., south to Second St. to South Railway St., south on South Railway St. to Third St., with a finish at McLeod Trail. A route map was published in the Medicine Hat News the day before the parade.

Aerial photographs of the parade were taken by Medicine Hat News photographer Howard Heid (1930-2005) from the private helicopter of John Bourn. Bourn was a pilot from Woodville, Wisconsin, who chartered his four-seater helicopter for sight-seers at exhibitions and stampedes across the county.

(Sources: Pat Currie, "Let 'Er Go!," Medicine Hat News, 19 July 1962,1; Harald Gunderson, "'Eye in the Sky' Best Parade View," Medicine Hat News, 19 July 1962,1; "Parade Starts at 9:30 Sharp," 18 July 1962)

#### Scope and Content:

Photograph shows an aerial view of the Medicine Hat Exhibition and Stampede Parade route, with a focus on Second Street SE. Visible store signs include: China Wonderland, Grey Cup Cafe, Lane Bros. & Gibson Ltd., Joy's, Marshall's, Monarch, Gardener's Used Cars, Provincial Treasury Branch, Furvey's Furniture and Appliances, J.J. Moore & Son, Club Cafe, Black Hardware Ltd., Regency Billards, and Sair's Shoe Hospital.

Name Access: Medicine Hat  
South Saskatchewan River

Subject Access: parades  
floats  
aerial photography  
aerial views  
street scenes

Repro Restriction: Subject to Canadian Copyright Law  
Storage Location: RG 5 photograph storage drawer 2 (hanging photos)

Arrangement:  
BR #3 Family photos

#### Images

---



## Medicine Hat Exhibition and Stampede - Parade Day 3

<http://archives.brandonu.ca/en/permalink/descriptions14144>

Part Of: Fred McGuinness collection  
 Creator: Photographer: Howard Heid, Medicine Hat News  
 Description Level: Item  
 Series Number: McG 9  
 Item Number: 1-2015.213  
 Accession Number: 1-2015  
 GMD: graphic  
 Date Range: 1962  
 Physical Description: 10" x 8" (b/w)

### History /

### Biographical:

The Medicine Hat Exhibition and Stampede Parade Day was held on Thursday, July 19, 1962, at 9:30 a.m. The local newspaper reported that approximately 24,000 people were in attendance to see parade marshal Rod Ashburner leading 175 entries consisting of 90 floats, 75 horses, and 10 bands. There were 19 parade categories eligible for \$12,000 in prize money and included: junior and senior cowboys and cowgirls; fancy and Shetland ponies; sulky class open; comic, commercial, industrial and organizational floats; decorated cars; special ranch class; 4-H Clubs; and a non-competitive class.

The parade route started at Second St. and Allowance Ave., from Second St. to Ash Ave., north on Ash to First St. S.E., from First St. S.E. to Fourth Ave., south to Second St. to South Railway St., south on South Railway St. to Third St., with a finish at McLeod Trail. A route map was published in the Medicine Hat News the day before the parade.

Aerial photographs of the parade were taken by Medicine Hat News photographer Howard Heid (1930-2005) from the private helicopter of John Bourn. Bourn was a pilot from Woodville, Wisconsin, who chartered his four-seater helicopter for sight-seers at exhibitions and stampedes across the county.

(Sources: Pat Currie, "Let 'Er Go!," Medicine Hat News, 19 July 1962,1; Harald Gunderson, "'Eye in the Sky' Best Parade View," Medicine Hat News, 19 July 1962,1; "Parade Starts at 9:30 Sharp," 18 July 1962)

Scope and Content:

Photograph shows an aerial view of the Medicine Hat Exhibition and Stampede Parade route, with a focus on the First Street SE and North Railway Street merge.

Notes: This photograph appeared on the front page of The Medicine Hat News (19 July 1962).

Name Access: Medicine Hat  
South Saskatchewan River

Subject Access: parades  
floats  
aerial photography  
aerial views  
street scenes

Repro Restriction: Subject to Canadian Copyright Law

Storage Location: RG 5 photograph storage drawer 2 (hanging photos)

Arrangement:  
BR #3 Family photos

## Images

---



## Medicine Hat Exhibition and Stampede - Parade Day 1

<http://archives.brandonu.ca/en/permalink/descriptions14142>

Part Of: Fred McGuinness collection  
Creator: Photographer: Howard Heid, Medicine Hat News  
Description Level: Item  
Series Number: McG 9  
Item Number: 1-2015.211  
Accession Number: 1-2015  
GMD: graphic  
Date Range: 1962  
Physical Description: 10" x 8" (b/w)

## History /

### Biographical:

The Medicine Hat Exhibition and Stampede Parade Day was held on Thursday, July 19, 1962, at 9:30 a.m. The local newspaper reported that approximately 24,000 people were in attendance to see parade marshal Rod Ashburner leading 175 entries consisting of 90 floats, 75 horses, and 10 bands. There were 19 parade categories eligible for \$12,000 in prize money and included: junior and senior cowboys and cowgirls; fancy and Shetland ponies; sulky class open; comic, commercial, industrial and organizational floats; decorated cars; special ranch class; 4-H Clubs; and a non-competitive class.

The parade route started at Second St. and Allowance Ave., from Second St. to Ash Ave., north on Ash to First St. SE., from First St. S.E. to Fourth Ave., south to Second St. to South Railway St., south on South Railway St. to Third St., with a finish at McLeod Trail. A route map was published in the Medicine Hat News the day before the parade.

Aerial photographs of the parade were taken by Medicine Hat News photographer Howard Heid (1930-2005) from the private helicopter of John Bourn. Bourn was a pilot from Woodville, Wisconsin, who chartered his four-seater helicopter for sight-seers at exhibitions and stampedes across the county.

(Sources: Pat Currie, "Let 'Er Go!," Medicine Hat News, 19 July 1962,1; Harald Gunderson, "'Eye in the Sky' Best Parade View," Medicine Hat News, 19 July 1962,1; "Parade Starts at 9:30 Sharp," 18 July 1962)

### Scope and Content:

Photograph shows an aerial view of the Medicine Hat Exhibition and Stampede Parade route, with a focus on Second Street SE. A residential area showing homes with extensive backyard gardens can be seen. The South Saskatchewan River can be seen on the right of the photograph.

Notes: This photograph shows the neighbourhood before rezoning and commercial development.

Name Access: Medicine Hat  
South Saskatchewan River

Subject Access: parades  
floats  
aerial photography  
aerial views  
street scenes  
gardens

Repro Restriction: Subject to Canadian Copyright Law

Storage Location: RG 5 photograph storage drawer 2 (hanging photos)


### Arrangement:

BR #3 Family photos

## Images

---





## Medicine Hat Exhibition and Stampede - Parade Day 5

<http://archives.brandonu.ca/en/permalink/descriptions14146>

Part Of: Fred McGuinness collection  
Creator: Photographer: Howard Heid, Medicine Hat News  
Description Level: Item  
Series Number: McG 9  
Item Number: 1-2015.215  
Accession Number: 1-2015  
GMD: graphic  
Date Range: 1962  
Physical Description: 10" x 8" (b/w)

History /

Biographical:

The Medicine Hat Exhibition and Stampede Parade Day was held on Thursday, July 19, 1962, at 9:30 a.m. The local newspaper reported that approximately 24,000 people were in attendance to see parade marshal Rod Ashburner leading 175 entries consisting of 90 floats, 75 horses, and 10 bands. There were 19 parade categories eligible for \$12,000 in prize money and included: junior and senior cowboys and cowgirls; fancy and Shetland ponies; sulky class open; comic, commercial, industrial and organizational floats; decorated cars; special ranch class; 4-H Clubs; and a non-competitive class.

The parade route started at Second St. and Allowance Ave., from Second St. to Ash Ave., north on Ash to First St. S.E., from First St. S.E. to Fourth Ave., south to Second St. to South Railway St., south on South Railway St. to Third St., with a finish at McLeod Trail. A route map was published in the Medicine Hat News the day before the parade.

Aerial photographs of the parade were taken by Medicine Hat News photographer Howard Heid (1930-2005) from the private helicopter of John Bourn. Bourn was a pilot from Woodville, Wisconsin, who chartered his four-seater helicopter for sight-seers at exhibitions and stampedes across the county.

(Sources: Pat Currie, "Let 'Er Go!," Medicine Hat News, 19 July 1962,1; Harald Gunderson, "'Eye in the Sky' Best Parade View," Medicine Hat News, 19 July 1962,1; "Parade Starts at 9:30 Sharp," 18 July 1962)

Scope and Content:

Photograph shows an aerial view of the Medicine Hat Exhibition and Stampede Parade route with a focus on the First Street SE and Ash Street. A residential area showing homes with extensive backyard gardens can be seen.

Notes: This photograph shows the neighbourhood before rezoning and commercial development.


Name Access: Medicine Hat  
South Saskatchewan River

Subject Access: parades  
floats  
aerial photography  
aerial views  
street scenes  
gardens

Repro Restriction: Subject to Canadian Copyright Law  
Storage Location: RG 5 photograph storage drawer 2 (hanging photos)  
Arrangement:  
BR #3 Family photos

## Images

---



## Medicine Hat Exhibition and Stampede - Parade Day 7

<http://archives.brandonu.ca/en/permalink/descriptions14148>

Part Of: Fred McGuinness collection  
Creator: Photographer: Howard Heid, Medicine Hat News  
Description Level: Item  
Series Number: McG 9  
Item Number: 1-2015.217  
Accession Number: 1-2015  
GMD: graphic  
Date Range: 1962  
Physical Description: 10" x 8" (b/w)

## History /

### Biographical:

The Medicine Hat Exhibition and Stampede Parade Day was held on Thursday, July 19, 1962, at 9:30 a.m. The local newspaper reported that approximately 24,000 people were in attendance to see parade marshal Rod Ashburner leading 175 entries consisting of 90 floats, 75 horses, and 10 bands. There were 19 parade categories eligible for \$12,000 in prize money and included: junior and senior cowboys and cowgirls; fancy and Shetland ponies; sulky class open; comic, commercial, industrial and organizational floats; decorated cars; special ranch class; 4-H Clubs; and a non-competitive class.

The parade route started at Second St. and Allowance Ave., from Second St. to Ash Ave., north on Ash to First St. SE., from First St. S.E. to Fourth Ave., south to Second St. to South Railway St., south on South Railway St. to Third St., with a finish at McLeod Trail. A route map was published in the Medicine Hat News the day before the parade.

Aerial photographs of the parade were taken by Medicine Hat News photographer Howard Heid (1930-2005) from the private helicopter of John Bourn. Bourn was a pilot from Woodville, Wisconsin, who chartered his four-seater helicopter for sight-seers at exhibitions and stampedes across the county.

(Sources: Pat Currie, "Let 'Er Go!," Medicine Hat News, 19 July 1962,1; Harald Gunderson, "'Eye in the Sky' Best Parade View," Medicine Hat News, 19 July 1962,1; "Parade Starts at 9:30 Sharp," 18 July 1962)

### Scope and Content:

Photograph shows an aerial view of the Medicine Hat Exhibition and Stampede Parade route with a focus on the First Street SE and Sixth Avenue intersection. A number of gas stations and garages are visible along this route and include Texaco, Shell, Ford, and B/A. A number of observers can be seen sitting on rooftops.

Notes: This photograph shows the neighbourhood before rezoning and commercial development.

Name Access: Medicine Hat  
South Saskatchewan River

Subject Access: parades  
floats  
aerial photography  
aerial views  
street scenes  
garages

Repro Restriction: Subject to Canadian Copyright Law

Storage Location: RG 5 photograph storage drawer 2 (hanging photos)

### Arrangement:

BR #3 Family photos

## Images

---





## Medicine Hat Exhibition and Stampede - Parade Day 8

<http://archives.brandonu.ca/en/permalink/descriptions14149>

Part Of: Fred McGuinness collection  
 Creator: Photographer: Howard Heid, Medicine Hat News  
 Description Level: Item  
 Series Number: McG 9  
 Item Number: 1-2015.218  
 Accession Number: 1-2015  
 GMD: graphic  
 Date Range: 1962  
 Physical Description: 10" x 8" (b/w)

### History /

### Biographical:

The Medicine Hat Exhibition and Stampede Parade Day was held on Thursday, July 19, 1962, at 9:30 a.m. The local newspaper reported that approximately 24,000 people were in attendance to see parade marshal Rod Ashburner leading 175 entries consisting of 90 floats, 75 horses, and 10 bands. There were 19 parade categories eligible for \$12,000 in prize money and included: junior and senior cowboys and cowgirls; fancy and Shetland ponies; sulky class open; comic, commercial, industrial and organizational floats; decorated cars; special ranch class; 4-H Clubs; and a non-competitive class.

The parade route started at Second St. and Allowance Ave., from Second St. to Ash Ave., north on Ash to First St. S.E., from First St. S.E. to Fourth Ave., south to Second St. to South Railway St., south on South Railway St. to Third St., with a finish at McLeod Trail. A route map was published in the Medicine Hat News the day before the parade.

Aerial photographs of the parade were taken by Medicine Hat News photographer Howard Heid (1930-2005) from the private helicopter of John Bourn. Bourn was a pilot from Woodville, Wisconsin, who chartered his four-seater helicopter for sight-seers at exhibitions and stampedes across the county.

(Sources: Pat Currie, "Let 'Er Go!," Medicine Hat News, 19 July 1962,1; Harald Gunderson, "'Eye in the Sky' Best Parade View," Medicine Hat News, 19 July 1962,1; "Parade Starts at 9:30 Sharp," 18 July 1962)

#### Scope and Content:

Photograph shows an aerial view of the Medicine Hat Exhibition and Stampede Parade route, with a focus on Second Street SE. Visible store signs include: Gardener's Used Cars, Provincial Treasury Branch, Furvey's Furniture and Appliances, J.J. Moore & Son Furniture, Alberta Credit Jewellers, James Richardson & Sons, Medicine Hat Gas Power Water City Owned Utilities.

Notes: This photograph shows the neighbourhood before rezoning and commercial development.

Name Access: Medicine Hat  
South Saskatchewan River

Subject Access: parades  
floats  
aerial photography  
aerial views  
street scenes  
garages

Repro Restriction: Subject to Canadian Copyright Law

Storage Location: RG 5 photograph storage drawer 2 (hanging photos)

Arrangement:  
BR #3 Family photos

#### Images

---



### Medicine Hat Exhibition and Stampede - Parade Day 9

<http://archives.brandonu.ca/en/permalink/descriptions14150>

Part Of: Fred McGuinness collection  
Creator: Photographer: Howard Heid, Medicine Hat News  
Description Level: Item  
Series Number: McG 9  
Item Number: 1-2015.219

Accession Number: 1-2015  
GMD: graphic  
Date Range: 1962  
Physical Description: 10" x 8" (b/w)

History /

Biographical:

The Medicine Hat Exhibition and Stampede Parade Day was held on Thursday, July 19, 1962, at 9:30 a.m. The local newspaper reported that approximately 24,000 people were in attendance to see parade marshall Rod Ashburner leading 175 entries consisting of 90 floats, 75 horses, and 10 bands. There were 19 parade categories eligible for \$12,000 in prize money and included: junior and senior cowboys and cowgirls; fancy and Shetland ponies; sulky class open; comic, commercial, industrial and organizational floats; decorated cars; special ranch class; 4-H Clubs; and a non-competitive class.

The parade route started at Second St. and Allowance Ave., from Second St. to Ash Ave., north on Ash to First St. SE., from First St. S.E. to Fourth Ave., south to Second St. to South Railway St., south on South Railway St. to Third St., with a finish at McLeod Trail. A route map was published in the Medicine Hat News the day before the parade.

Aerial photographs of the parade were taken by Medicine Hat News photographer Howard Heid (1930-2005) from the private helicopter of John Bourn. Bourn was a pilot from Woodville, Wisconsin, who chartered his four-seater helicopter for sight-seers at exhibitions and stampedes across the county.

(Sources: Pat Currie, "Let 'Er Go!," Medicine Hat News, 19 July 1962,1; Harald Gunderson, "'Eye in the Sky' Best Parade View," Medicine Hat News, 19 July 1962,1; "Parade Starts at 9:30 Sharp," 18 July 1962)

Scope and Content:

Photograph shows an aerial view of the Medicine Hat Exhibition and Stampede Parade route with a focus on the First Street SE and Ash Street. A residential area showing homes with extensive backyard gardens can be seen.

Notes: This photograph shows the neighbourhood before rezoning and commercial development.

Name Access: Medicine Hat  
South Saskatchewan River

Subject Access: parades  
floats  
aerial photography  
aerial views  
street scenes  
gardens

Repro Restriction: Subject to Canadian Copyright Law

Storage Location: RG 5 photograph storage drawer 2 (hanging photos)

Arrangement:

BR #3 Family photos

## Images

---



## Medicine Hat Exhibition and Stampede - Parade Day 10

<http://archives.brandonu.ca/en/permalink/descriptions14151>

Part Of: Fred McGuinness collection

Creator: Photographer: Howard Heid, Medicine Hat News

Description Level: Item

Series Number: McG 9

Item Number: 1-2015.220

Accession Number: 1-2015

GMD: graphic

Date Range: 1962

Physical Description: 10" x 8" (b/w)

History /

Biographical:

The Medicine Hat Exhibition and Stampede Parade Day was held on Thursday, July 19, 1962, at 9:30 a.m. The local newspaper reported that approximately 24,000 people were in attendance to see parade marshal Rod Ashburner leading 175 entries consisting of 90 floats, 75 horses, and 10 bands. There were 19 parade categories eligible for \$12,000 in prize money and included: junior and senior cowboys and cowgirls; fancy and Shetland ponies; sulky class open; comic, commercial, industrial and organizational floats; decorated cars; special ranch class; 4-H Clubs; and a non-competitive class.

The parade route started at Second St. and Allowance Ave., from Second St. to Ash Ave., north on Ash to First St. SE., from First St. S.E. to Fourth Ave., south to Second St. to South Railway St., south on South Railway St. to Third St., with a finish at McLeod Trail. A route map was published in the Medicine Hat News the day before the parade.

Aerial photographs of the parade were taken by Medicine Hat News photographer Howard Heid (1930-2005) from the private helicopter of John Bourn. Bourn was a pilot from Woodville, Wisconsin, who chartered his four-seater helicopter for sight-seers at exhibitions and stampedes across the county.

(Sources: Pat Currie, "Let 'Er Go!," Medicine Hat News, 19 July 1962,1; Harald Gunderson, "'Eye in the Sky' Best Parade View," Medicine Hat News, 19 July 1962,1; "Parade Starts at 9:30 Sharp," 18 July 1962)

### Scope and Content:

Photograph shows an aerial view of the Medicine Hat Exhibition and Stampede Parade route with a focus west of the railway allowance, showing First Street SE, Second Street SE, and Third Street SE.

Notes: This photograph shows the neighbourhood before rezoning and commercial development.

Name Access: Medicine Hat  
South Saskatchewan River

Subject Access: parades  
floats  
aerial photography  
aerial views  
street scenes  
gardens

Repro Restriction: Subject to Canadian Copyright Law

Storage Location: RG 5 photograph storage drawer 2 (hanging photos)

Arrangement:  
BR #3 Family photos

## Images

---



## Medicine Hat Exhibition and Stampede - Parade Day 11

<http://archives.brandonu.ca/en/permalink/descriptions14152>

Part Of: Fred McGuinness collection

Creator: Photographer: Howard Heid, Medicine Hat News

Description Level: Item

Series Number: McG 9

Item Number: 1-2015.221

Accession Number: 1-2015

GMD: graphic

Date Range: 1962

Physical Description: 10" x 8" (b/w)

## History /

### Biographical:

The Medicine Hat Exhibition and Stampede Parade Day was held on Thursday, July 19, 1962, at 9:30 a.m. The local newspaper reported that approximately 24,000 people were in attendance to see parade marshal Rod Ashburner leading 175 entries consisting of 90 floats, 75 horses, and 10 bands. There were 19 parade categories eligible for \$12,000 in prize money and included: junior and senior cowboys and cowgirls; fancy and Shetland ponies; sulky class open; comic, commercial, industrial and organizational floats; decorated cars; special ranch class; 4-H Clubs; and a non-competitive class.

The parade route started at Second St. and Allowance Ave., from Second St. to Ash Ave., north on Ash to First St. SE., from First St. S.E. to Fourth Ave., south to Second St. to South Railway St., south on South Railway St. to Third St., with a finish at McLeod Trail. A route map was published in the Medicine Hat News the day before the parade.

Aerial photographs of the parade were taken by Medicine Hat News photographer Howard Heid (1930-2005) from the private helicopter of John Bourn. Bourn was a pilot from Woodville, Wisconsin, who chartered his four-seater helicopter for sight-seers at exhibitions and stampedes across the county.

(Sources: Pat Currie, "Let 'Er Go!," Medicine Hat News, 19 July 1962,1; Harald Gunderson, "'Eye in the Sky' Best Parade View," Medicine Hat News, 19 July 1962,1; "Parade Starts at 9:30 Sharp," 18 July 1962)

### Scope and Content:

Photograph shows an aerial view of possibly 8th Street NW and Tweed Avenue NW. A Safeway grocery store, park and residential area are visible. Many of the homes appear to have gardens.

Notes: This photograph shows the neighbourhood before rezoning and commercial development.

Name Access: Medicine Hat  
South Saskatchewan River

Subject Access: parades  
floats  
aerial photography  
aerial views  
street scenes  
gardens

Repro Restriction: Subject to Canadian Copyright Law

Storage Location: RG 5 photograph storage drawer 2 (hanging photos)

### Arrangement:

BR #3 Family photos

## Images

---





## McGuinness Medicine Hat residence - interior

<http://archives.brandonu.ca/en/permalink/descriptions14118>

Part Of: Fred McGuinness collection

Description Level: Item

Series Number: McG 9

Item Number: 1-2015.187

Accession Number: 1-2015

GMD: graphic

Date Range: [1960-1965]

Physical Description: 3" x 3" (b/w)

### Scope and Content:

Photograph shows the interior of the McGuinness home (492 6th Street Northeast) in a new housing development in Medicine Hat. The living room has brickfaced fireplace above which there is a large McGuinness coat of arms.

Notes: A negative exists for this photo and is stored with the picture.

Name Access: Fred McGuinness

Frederick George McGuinness

Subject Access: residences

street scenes

residential streets

building interiors

Storage Location: RG 5 photograph storage drawer 2 (hanging photos)

### Arrangement:

BR #3 Family photos

## Images

---





## McGuinness Medicine Hat residence - interior

<http://archives.brandonu.ca/en/permalink/descriptions14119>

Part Of: Fred McGuinness collection

Description Level: Item

Series Number: McG 9

Item Number: 1-2015.188

Accession Number: 1-2015

GMD: graphic

Date Range: [1960-1965]

Physical Description: 3" x 3" (b/w)

Scope and Content:

Photograph shows the interior of the McGuinness home (492 6th Street Northeast) in a new housing development in Medicine Hat. This view shows an entrance to a possible den.

Notes: A negative exists for this photo and is stored with the picture.

Name Access: Fred McGuinness

Frederick George McGuinness

Subject Access: residences

street scenes

residential streets

building interiors

Storage Location: RG 5 photograph storage drawer 2 (hanging photos)

Arrangement:

BR #3 Family photos

### Images

---







## McGuinness Medicine Hat residence - interior

<http://archives.brandonu.ca/en/permalink/descriptions14120>

Part Of: Fred McGuinness collection

Description Level: Item

Series Number: McG 9

Item Number: 1-2015.189

Accession Number: 1-2015

GMD: graphic

Date Range: [1960-1965]

Physical Description: 3" x 3" (b/w)

Scope and Content:

Photograph shows the interior of the McGuinness home (492 6th Street Northeast) in a new housing development in Medicine Hat. This view shows a decorative panel, lamp, and upholstered bench.

Notes: A negative exists for this photo and is stored with the picture.

Name Access: Fred McGuinness

Frederick George McGuinness

Subject Access: residences

street scenes

residential streets

building interiors

Storage Location: RG 5 photograph storage drawer 2 (hanging photos)

Arrangement:

BR #3 Family photos

### Images

---

