

# S. J. McKee Archives



## Brandon College campus

<http://archives.brandonu.ca/en/permalink/descriptions8292>

Part Of:	Brandon University Photograph Collection
Description Level:	Item
Series Number:	9
Item Number:	BUPC 9.43
Accession Number:	42-1999
GMD:	graphic
Date Range:	c. 1922
Physical Description:	11" x 13.75" (b/w)
Physical Condition:	The matting has a large tear and some stains. The photograph itself has a couple of small stains.

### Scope and Content:

Photograph is looking southwest from the north end of the driveway and 18th Street and shows the Brandon College campus, including the front lawn, Clark Hall, the Brandon College Building and the Citizens' Science Building. Caption on the photograph reads: Brandon College: The Baptist College in Western Canada.

Notes:	Duplicate is BUPC 9.33.
Name Access:	Clark Hall Brandon College Building Citizens' Science Building
Subject Access:	campus buildings
Storage Range:	Oversize drawer 5
Related Material:	BUPC 9.33

## Images





## Aerial view: Brandon University campus

<http://archives.brandonu.ca/en/permalink/descriptions2576>

Part Of: Brandon University Photograph Collection

Description Level: Item

Series Number: 9

Item Number: BUPC 9.36

GMD: graphic

Date Range: September 21, 1999

Physical Description: 11" x 14" (colour)

History /

Biographical:

The photograph was taken for the Centennial of Brandon College/University.

Scope and Content:

Aerial photograph taken looking southwest from approximately the northeast corner of Princess Avenue and 17th Street. The entire campus, as well as a number of residential streets are visible.

Notes: Negative is located with the photograph

Subject Access: campus buildings  
aerial photographs  
aerial photography  
aerial views  
cityscapes

Storage Range: Oversized drawer 4

## Images

---





## Campus walkway

<http://archives.brandonu.ca/en/permalink/descriptions8066>

Part Of: Aerial views and campus photographs

Description Level: Item

Series Number: 2.1

Item Number: 2.1.135

GMD: graphic

Date Range: 1970s

Physical Description: 7" x 10" (b/w)

Scope and Content:

Photograph shows a student walking south along the walkway by the Physical Plant H-Hut.

### Images

---





## Campus sidewalk

<http://archives.brandonu.ca/en/permalink/descriptions8067>

Part Of: Aerial views and campus photographs

Description Level: Item

Series Number: 2.1

Item Number: 2.1.136

GMD: graphic

Date Range: 1970s

Physical Description: 7" x 10" (b/w)

### Scope and Content:

Photograph shows a student walking south along the sidewalk in front of Clark Hall and the Brandon College Building. Education Building in the background.

### Images

---





## Campus model

<http://archives.brandonu.ca/en/permalink/descriptions8068>

Part Of: Aerial views and campus photographs

Creator: David Portigal & Co.

Description Level: Item

Series Number: 2.1

Item Number: 2.1.137

GMD: graphic

Date Range: 1970s

Physical Description: 10" x 8" (b/w)

History /

Biographical:

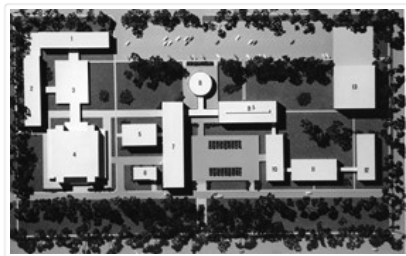
The idea behind the new proposed campus was to tear down the Brandon College Building and Clark Hall and either move the entire campus west on Victoria Avenue to land owned by Fotheringham or to rebuild the campus on the existing grounds.


Scope and Content:

Photograph shows a model of a proposed new campus for Brandon University. In the model the Brandon College Building and Clark Hall have been removed.

## Images

---





## Campus model

<http://archives.brandonu.ca/en/permalink/descriptions8069>

Part Of: Aerial views and campus photographs

Creator: Phillips-Gutkin and Associates Ltd.

Description Level: Item

Series Number: 2.1

Item Number: 2.1.138

GMD: graphic

Date Range: 1970s

Physical Description: 10" x 8" (b/w)

History /

Biographical:


The idea behind the new proposed campus was to tear down the Brandon College Building and Clark Hall and either move the entire campus west on Victoria Avenue to land owned by Fotheringham or to rebuild the campus on the existing grounds.

Scope and Content:

Photograph shows a model of a proposed new campus for Brandon University. In the model the Brandon College Building and Clark Hall have been removed.

## Images

---





## Campus shot

<http://archives.brandonu.ca/en/permalink/descriptions701>

Part Of: Aerial views and campus photographs

Description Level: Item

Series Number: 2.1

Item Number: 2.1.30

GMD: graphic

Date Range: c. 1971

Physical Description: 2.5" x 2.75" (b/w)

Material Details: Contact print

Scope and Content:

View is southwest and shows a portion of the Brandon College Building, an H-Hut, the Citizens' Science Building, McMaster Hall and the John R. Brodie Science Centre, as well as a number of parked cars. Photograph was taken on the lawn in front of Clark Hall.

## Images

---





## BUPC 8: Portraits

<http://archives.brandonu.ca/en/permalink/descriptions2881>

Part Of: Brandon University Photograph Collection

Description Level: Series

Series Number: 8

GMD: graphic

Date Range: 1900-2000

Physical Description: 365 photographs (b/w & colour)

Scope and Content:

Series consists of portraits of students, mainly award and scholarship winners, faculty members, and other university staff members. Many of the photographs in the series appear in various editions of the Sickle.

Storage Range: Photograph storage drawers

Arrangement:

Series has been divided into twenty-six sub-series, representing letters of the alphabet. Individual portraits are arranged alphabetically by last name under each sub-series.



## Brandon University campus

<http://archives.brandonu.ca/en/permalink/descriptions8026>

Part Of: Aerial views and campus photographs

Description Level: Item

Series Number: 2.1

Item Number: 2.1.93

GMD: graphic

Date Range: c. 1996

Physical Description: 6" x 4" (colour)

Scope and Content:

View is east northeast from the sidewalk on the southeast corner of the George T. Richardson Centre (John R. Robbins Library). Photographs shows the campus during winter, including the Physical Plant and Development H-Huts, as well as the Brandon College Building and Clark Hall after the majority of the renovations were completed.

### Images

---







## Brandon University campus

<http://archives.brandonu.ca/en/permalink/descriptions8027>

Part Of: Aerial views and campus photographs

Description Level: Item

Series Number: 2.1

Item Number: 2.1.94

GMD: graphic

Date Range: c. 1985

Physical Description: 5" x 3.5" (colour)

### Scope and Content:

View is southwest from 18th Street, just north of the Brandon University sign. Taken during the summer, the photograph shows the front lawn, a portion of the flower bed, the Citizens' Science Building, the Knowles Douglas Students' Union Centre, the John R. Brodie Science Centre and McMaster Hall.

### Images

---





## Brandon University campus

<http://archives.brandonu.ca/en/permalink/descriptions8028>

Part Of: Aerial views and campus photographs

Description Level: Item

Series Number: 2.1

Item Number: 2.1.95

GMD: graphic

Date Range: c. 1980s

Physical Description: 5" x 3.5" (colour)

Scope and Content:

View is northeast. Photograph shows the green space before the Library extension in 1993.

Brandon College Building and the Development H-Hut in the background.

### Images

---





## Brandon University campus

<http://archives.brandonu.ca/en/permalink/descriptions8029>

Part Of: Aerial views and campus photographs

Description Level: Item

Series Number: 2.1

Item Number: 2.1.96

GMD: graphic

Date Range: c. 1988

Physical Description: 5" x 3.5" (colour)

Scope and Content:

View is northwest from the roof of the John R. Brodie Science Centre. Photograph shows part of McMaster Hall, the H-Huts, the Citizens' Science Building, the Brandon College Building and Clark Hall, the driveway, the J.R.C. Evans Lecture Theatre, the A.E. McKenzie Building and the Queen Elizabeth II Music Building.

### Images

---





## Brandon University campus

<http://archives.brandonu.ca/en/permalink/descriptions8030>

Part Of: Aerial views and campus photographs

Description Level: Item

Series Number: 2.1

Item Number: 2.1.97

GMD: graphic

Date Range: c. early 1990s

Physical Description: 4" x 6" (b/w)

Scope and Content:

View is north from the Knowles Douglas Students' Union Centre looking down the driveway toward Princess Avenue.

### Images

---





## Brandon University campus

<http://archives.brandonu.ca/en/permalink/descriptions8031>

Part Of: Aerial views and campus photographs

Description Level: Item

Series Number: 2.1

Item Number: 2.1.98

GMD: graphic

Date Range: c. 1995

Physical Description: 6" x 4" (colour)

Scope and Content:

View is northwest from the sidewalk on the west side of 18th Street. Photograph shows the John R. Brodie Science Centre sign, McMaster Hall and its entrance, the lawn in front of McMaster Hall, a portion of the Knowles Douglas Students' Union Centre and the Citizens' Science Building.

### Images

---





## Brandon University campus

<http://archives.brandonu.ca/en/permalink/descriptions8032>

Part Of: Aerial views and campus photographs

Creator: Photographer: Sandy Black

Description Level: Item

Series Number: 2.1

Item Number: 2.1.99

GMD: graphic

Date Range: c. 2000

Physical Description: 6" x 4" (colour)

### Scope and Content:

View is southwest from the corner of Clark Hall and the Clark Hall extension. Photograph shows students entering and exiting the George T. Richardson Centre and walking through the courtyard.

### Images

---





## Brandon University campus

<http://archives.brandonu.ca/en/permalink/descriptions8033>

Part Of: Aerial views and campus photographs

Description Level: Item

Series Number: 2.1

Item Number: 2.1.101

GMD: graphic

Date Range: c. 1990s

Physical Description: 4" x 6" (colour)

Scope and Content:

View is south from approximately the skywalk. Photograph shows the walkway that runs in front of the A.E. McKenzie Building south to the George T. Richardson Centre staircase and entrance. McMaster Hall in the background.

### Images

---





## Brandon University campus

<http://archives.brandonu.ca/en/permalink/descriptions8034>

Part Of: Aerial views and campus photographs

Creator: Photograph: Sandy Black

Description Level: Item

Series Number: 2.1

Item Number: 2.1.102

GMD: graphic

Date Range: c. 2000

Physical Description: 4" x 6" (colour)

Scope and Content:

View is north northeast from the roof of the John E. Robbins Library in the George T. Richardson Centre. Photograph shows the entrance to the Richardson Building, part of the courtyard and the Clark Hall extension.

### Images

---







## Brandon University campus

<http://archives.brandonu.ca/en/permalink/descriptions8035>

Part Of: Aerial views and campus photographs

Creator: Photographer: Sandy Black

Description Level: Item

Series Number: 2.1

Item Number: 2.1.103

GMD: graphic

Date Range: c. 2000

Physical Description: 6" x 4" (colour)

Scope and Content:

View is northeast from in front of the John E. Robbins Library in the George T. Richardson Centre. Photograph shows the entrance to the Richardson Building, most of the courtyard, Clark Hall and its extension.

### Images

---





## Brandon University campus

<http://archives.brandonu.ca/en/permalink/descriptions8036>

Part Of: Aerial views and campus photographs

Creator: Photographer: Sandy Black

Description Level: Item

Series Number: 2.1

Item Number: 2.1.104

GMD: graphic

Date Range: c. 2000

Physical Description: 6" x 4" (colour)

Scope and Content:

View is northeast from the roof of the George T. Richardson Centre (John E. Robbins Library). Photograph shows the courtyard and the west side of the Brandon College building and Clark Hall, as well as the Clark Hall extension and part of the skywalk.

### Images

---





## Brandon University campus

<http://archives.brandonu.ca/en/permalink/descriptions8037>

Part Of: Aerial views and campus photographs

Creator: Photographer: Sandy Black

Description Level: Item

Series Number: 2.1

Item Number: 2.1.105

GMD: graphic

Date Range: c. 2000

Physical Description: 6" x 4" (colour)

Scope and Content:

View is east southeast from the roof of the A.E. McKenzie Building. Photograph shows the courtyard and the west side of the Brandon College Building, as well as the Citizens' Science Building and the greenspace in between the two buildings.

### Images

---

