

S. J. McKee Archives



Architect's drawing of proposed Federal Building, Princess Avenue between 10th and 11th Street, Brandon, Manitoba

<http://archives.brandonu.ca/en/permalink/descriptions8423>

Part Of: Joseph H. Hughes collection

Creator: Shillinglaw, Brandon architect

Description Level: Item

Series Number: 3-1997.1

Item Number: 3-1997.1.44

Accession Number: 3-1997

GMD: graphic

Date Range: c.1930

Physical Description: 6.75" x 4.5" (b/w)

Physical Condition: good

Scope and Content:

Architect's drawing of the proposed Federal Building on Princess Avenue between 10th and 11th Streets, Brandon, Manitoba.

Name Access: Federal Building

Walter Shillinglaw


Subject Access: downtowns

Brandon business buildings & facilities before 1940

architecture

Storage Location: RG 5 photograph storage drawer

Images





Hughes & Co. Lumber, founding members

<http://archives.brandonu.ca/en/permalink/descriptions14254>

Part Of: Joseph H. Hughes collection

Description Level: Item

Series Number: 3-1997.1

Item Number: 3-1997.1.63

Accession Number: 3-1997

Other Numbers: Hughes #56

GMD: graphic

Date Range: [1900s]

Physical Description: 9.5" x 7.5" (b/w)

Material Details: on matting

Physical Condition: Mat is water stained.

Scope and Content:

Photograph shows a group of 10 men wearing heavy coats posing in front of Hughes & Co. Lumber located at 152 10th Street.

Notes: Back of photograph is stamped: Hughes & Co. Ltd., 1009 Princess Ave., Brandon, Man. Writing on the back of the photograph reads: Founders of Hughes


Name Access: Hughes & Co. Lumber

Subject Access: Brandon business buildings & facilities before 1940
street scenes
portraits

Storage Location: Hughes oversize drawer

Images





Strathcona Block, H.Lamontagne & Co.

<http://archives.brandonu.ca/en/permalink/descriptions14255>

Part Of: Joseph H. Hughes collection
Creator: Photographer: Frank Gowen, Brandon
Description Level: Item
Series Number: 3-1997.1
Item Number: 3-1997.1.64
Accession Number: 3-1997
Other Numbers: Hughes #64
GMD: graphic
Date Range: 1905
Physical Description: 7.5" x 9.5" (b/w)
Material Details: on matting
Physical Condition: Mat is water stained, emulsive side is stained

Scope and Content:

Photograph shows the recently constructed Strathcona Block. H. Lamontagne & Co. Ltd., Wholesale, occupies the ground floor. Scaffolding is suspended from the north side of the building. Buildings have yet to be erected to the north and south sides of the Strathcona Block.


Notes: Back of photograph is stamped: Hughes & Co. Ltd., 1009 Princess Ave., Brandon, Man.

Name Access: Strathcona Block
H. Lamontagne & Co.

Subject Access: Brandon business buildings & facilities before 1940
street scenes
portraits

Storage Location: Hughes oversize drawer

Images



Parade on 10th Street



<http://archives.brandonu.ca/en/permalink/descriptions14253>

Part Of: Joseph H. Hughes collection

Creator: Photographer: C.J. Smith

Description Level: Item

Series Number: 3-1997.1

Item Number: 3-1997.1.62

Accession Number: 3-1997

Other Numbers: Hughes #63

GMD: graphic

Date Range: 1924

Physical Description: 7.5" x 9.5" (b/w)

Material Details: on matting

Physical Condition: Mat is scuffed

History /

Biographical:

The Brandon Daily Sun (26 May 1924, 16) reported the annual church parade of Brandon Lodge 173 Sons of England was held on Sunday, May 25, 1924. The Brandon City Band lead the parade with H.J. Barter, P.P., serving as parade marshal. Over 100 members paraded to St. Mary's Church. Representatives from a variety of lodges participated, including Alexander, Neepawa, Souris, Wawanesa, and Lodge Carpenter Juveniles.

Scope and Content:

Photograph shows a parade travelling southwards on 10th Street between Rosser and Princess Avenues. A mounted rider wearing white appears to be leading the parade. A car draped with American and British flags follows. A band follows the vehicle. Individuals wearing white hats walk up the street.

Business visible on the west side (100-block) of 10th Street include: Doig, Rankin, & Robertson, Limited; Bowling Alley, Billiards; Olympia Cafe Candies. The second storey on the Hughes Building has not been erected. The Alexandra Block, Strathcona Block, Olympia Block are visible. A large Union Jack flies from the Canadian Pacific Station. Vehicles are diagonally parked on both sides of 10th Street.

Notes: Back of photograph is stamped: Hughes & Co. Ltd., 1009 Princess Ave., Brandon, Man. Date for photograph obtained from licence plates.

Name Access: Doig, Rankin & Robertson

Olympia Cafe

Hughes Building

Alexandra Block

Strathcona Block

10th Street

Subject Access: parades

Brandon business buildings & facilities before 1940

cafes

street scenes

Storage Location: Hughes oversize drawer

Images





Corner of 10th Street and Princess Avenue, Brandon, Manitoba

<http://archives.brandonu.ca/en/permalink/descriptions8387>

Part Of: Joseph H. Hughes collection

Description Level: Item

Series Number: 3-1997.1

Item Number: 3-1997.1.14

Accession Number: 3-1997

GMD: graphic

Date Range: c. 1930

Physical Description: 8 " x 10" (b/w)

Physical Condition: good

Scope and Content:

Photograph shows the intersection of 10th Street and Princess Avenue, Brandon, Manitoba. View is facing northwest along west side of the 100-block of 10th Street. A stationary policeman/divider is at the centre of the intersection. Visible businesses include: Doig's, Plaza Shoe Shop, and Cambridge Clothes Shop. A horse-drawn sled is parked in front of Doig's store. The Olympia Block, Cecil Hotel, and CPR Station are visible in the background.

Name Access: Doig's

Plaza Shoe Shop

Cambridge Clothes Shop

Alexandra Block

Strathcona Block

10th Street

Princess Avenue

Subject Access: downtowns

street scenes

Brandon business buildings & facilities before 1940

building exteriors

Transportation

Storage Location: RG 5 photograph storage drawer

Images



Intersection 10th Street and Princess Avenue, Brandon,



Manitoba

<http://archives.brandonu.ca/en/permalink/descriptions8392>

Part Of: Joseph H. Hughes collection

Description Level: Item

Series Number: 3-1997.1

Item Number: 3-1997.1.19

Accession Number: 3-1997

GMD: graphic

Date Range: 1929

Physical Description: 8" x 10" (b/w)

Physical Condition: good

Scope and Content:

Photograph shows the intersection of 10th Street and Princess Avenue looking northeast. A stationary policeman/divider is situated in the centre of the intersection. The lot on the corner appears to be for sale and a solid wooden fence has several advertisements, including for: Majestic Radio and a production by the Brandon Operatic Society at City Hall for "A Runaway Girl."

The Brown Block has a third storey lined with dormer windows. Advertisements for Heintzamn & Co. Pianos Piano Tuning, J.J.H. McLean & Co. Ltd, and The Strand Optical Co. are painted on the south side of the Brown Block. Also present is an advertising board for the Capitol Theatre. Signs for the Strand Theatre, Hollywood Cafe, and Campbell's Furniture are also visible.

Notes: Photograph date obtained from the presence of the Hollywood Cafe in the 1929 Henderson's Brandon City Directory and the performance by the Brandon Operatic Society.

Name Access: Brown Block
Heintzman & Co. Pianos
J.J.H. McLean & Co.
Capitol Theatre
Strand Theatre
Hollywood Cafe
Campbell's Furniture Store
10th Street

Subject Access: downtowns
street scenes
Brandon business buildings & facilities before 1940
theatres
building exteriors
cafes

Storage Location: RG 5 photograph storage drawer

Images



Intersection 10th Street and Princess Avenue, Brandon, Manitoba

<http://archives.brandonu.ca/en/permalink/descriptions8400>

Part Of: Joseph H. Hughes collection

Description Level: Item

Series Number: 3-1997.1

Item Number: 3-1997.1.22

Accession Number: 3-1997

GMD: graphic

Date Range: 1929

Physical Description: 8" x 10" (b/w)

Physical Condition: good

Scope and Content:

Photograph shows the intersection of 10th Street and Princess Avenue facing northeast. A stationary policeman/divider is situated in the centre of the intersection. A street car is travelling south on 10th Street. Angled parking is on both sides of the street.

The lot on the northeast corner appears to be for sale and a solid wooden fence has several advertisements, including for: Majestic Radio, Imperial Gasoline (premier and ethyl), and a production a City Hall for "A Runaway Girl."

The Brown Block has a third storey lined with dormer windows. Advertisements for Heintzamn & Co. Pianos Piano Tuning, J.J.H. McLean & Co. Ltd, and The Strand Optical Co. are painted on the south side of the Brown Block. Also present is an advertising board for the Capitol Theatre on which is a poster for "Cohens and Kellys in Atlantic City." Signs for the Strand Theatre, Hollywood Cafe, and Campbell's Furniture are also visible.

A sign for Plaza Shoes can be seen on the west side of 10th Street. The train station can be seen at the base of the hill.

Notes: Photograph date based on the Capitol's film "Cohens and Kellys in Atlantic City" that was advertised in the Brandon Daily Sun 03 December 1929

Name Access: Brown Block
Heintzman & Co. Pianos
J.J.H. McLean & Co.
Capitol Theatre
Strand Theatre
Hollywood Cafe
Campbell's Furniture Store
10th Street
CPR Station

Subject Access: downtowns
street scenes
Brandon business buildings & facilities before 1940
theatres
building exteriors
cafes

Storage Location: RG 5 photograph storage drawer

Images





9th Street aerial view facing south, Brandon, Manitoba

<http://archives.brandonu.ca/en/permalink/descriptions8419>

Part Of: Joseph H. Hughes collection

Creator: Photographer: Jerrett Photo

Description Level: Item

Series Number: 3-1997.1

Item Number: 3-1997.1.41

Accession Number: 3-1997

GMD: graphic

Date Range: c. 1940

Physical Description: 5.5" x 3.5" (b/w)

Material Details: postcard

Physical Condition: good

Scope and Content:

Postcard shows an aerial view of 9th Street facing south in Brandon, Manitoba. Visible businesses and landmarks include: Beaubier Hotel, YMCA/police station, the original CKX Radio station towers on 8th Street (est. 1928 - moved 1940), the old City Hall, Prince Edward Hotel, and the original Manitoba Power commission smokestack on 10th Street.

Notes: Writing on the front of the photograph reads: Brandon, Man., Jerrett Photo. This photograph shows a rare view of the 800-block between Rosser and Princess Avenues.

Name Access: Beaubier Hotel
City Hall
CKX
Prince Edward Hotel
Manitoba Power Company

Subject Access: downtowns
street scenes
Brandon business buildings & facilities before 1940
aerial views
building exteriors

Storage Location: RG 5 photograph storage drawer

Images



Aerial view of 10th Street facing south from Princess Avenue



<http://archives.brandonu.ca/en/permalink/descriptions8420>

Part Of: Joseph H. Hughes collection
Creator: Photographer: Jerrett Photo
Description Level: Item
Series Number: 3-1997.1
Item Number: 3-1997.1.42
Accession Number: 3-1997
GMD: graphic
Date Range: c.1940
Physical Description: 5.5" x 3.5" (b/w)
Material Details: postcard
Physical Condition: Red ink stain is on the front right corner of postcard
Scope and Content:

Photograph shows 10th Street facing south from Princess Avenue. Visible landmarks and businesses include: Manitoba Power Commission (MPC)'s power sub-station, First Baptist Church, Wheat City Arena, and the grand stand at the Exhibition Grounds.

The partial sign visible at the bottom of the photograph on the east side of 10th Street reads Yates and Neale, which refers to a plumbing and heating company that dissolved in 1943 to be replaced by Neale, Stothard and Chapman.

Businesses on the west side of 10th Street include: Dominion Tire & Radio Co., Bolts Barber Shop, Elviss T.E. Co. Stables.

Notes: Information concerning Yates and Neale courtesy Jack Stothard. Writing on the front of the postcard reads: Brandon, Looking S.W., Jerrett Photo. This photograph shows a rare view of the 200-block of 10th Street.

Name Access: Manitoba Power Company
10th Street
Dominion Tire & Radio Co.
T.E. Elviss Co. Stables
First Baptist Church

Subject Access: downtowns
street scenes
Brandon business buildings & facilities before 1940
aerial views
building exteriors
residences
churches

Storage Location: RG 5 photograph storage drawer

Images



