

S. J. McKee Archives



Lovstrom Block H 1991 - site co-ordinates

<http://archives.brandonu.ca/en/permalink/descriptions12672>

Part Of: RG 7 Beverley Nicholson fonds

Description Level: sub sub sub series

Series Number: 3.9.2.1

Accession Number: 1-2010

GMD: multiple media

Date Range: 1991

Material Details: Field journals have been scanned in multi-page PDF files. Artifact catalogues are PDF files in spreadsheet format. Photographs are in jpeg format.

History /

Biographical:

Large scale excavations of two block sites took place in 1988 under the direction of Bev Nicholson with Brett Waddell as crew chief and Theresa Hill as assistant. Block H consisted of nine additional excavation units.

Scope and Content:

Sub-sub-sub series contains: Summary information of field methodology, number and co-ordinates of excavations, personnel and their staff position.

Name Access: Lovstrom Block H 1991 - site co-ordinates

Subject Access: Archaeology
Lovstrom locale
Lovstrom Block H

Documents

3.9.2.1_Sum.pdf

 Read PDF

 Download PDF



Lovstrom Block D 1988 - site co-ordinates

<http://archives.brandonu.ca/en/permalink/descriptions12555>

Part Of: RG 7 Beverley Nicholson fonds

Description Level: sub sub sub series

Series Number: 3.5.2.1

Accession Number: 1-2010

GMD: multiple media

Date Range: 1988

Material Details: Field journals have been scanned in multi-page PDF files. Artifact catalogues are PDF files in spreadsheet format. Photographs are in jpeg format.

History /

Biographical:

Large scale excavations of five block sites took place in 1988 under the direction of Bev Nicholson with Ian Kuijt as crew chief. Four excavation units were added to Block D.

Scope and Content:

Sub-sub-sub series contains: Summary information of field methodology, number and co-ordinates of excavations, personnel and their staff position.

Name Access: Lovstrom Block D 1988 - site co-ordinates

Subject Access: Archaeology
Lovstrom locale
Lovstrom Block D

Documents

ABC W & L Lovstrom Locale 1988

3.5.2.1 Summary Information

Excavations continued in 1988 under the direction of Bev Nicholson with Ian Kuijt as crew chief.

Four additional excavation units were excavated at Block D. The initial datum was established at 1000, a arbitrary datum with the coordinates of 1000/000. This was used as the datum for all subsequent work.


Excavation	Original Coord.	Catalogue Coord.	Crew
101	841041770	157041770	Lynch/Donovan
102	841041770	157041770	Donovan/Donovan
103	841041770	157041770	Donovan/Donovan
104	841041770	157041770	Donovan/Donovan

Formet - Based on 101, 102 and 103

3.5.2.1_Sum.pdf

 Read PDF

 Download PDF



Lovstrom Block E 1988 - site co-ordinates

<http://archives.brandonu.ca/en/permalink/descriptions12591>

Part Of: RG 7 Beverley Nicholson fonds

Description Level: sub sub sub series

Series Number: 3.6.2.1

Accession Number: 1-2010

GMD: multiple media

Date Range: 1988

Material Details: Field journals have been scanned in multi-page PDF files. Artifact catalogues are PDF files in spreadsheet format. Photographs are in jpeg format.

History /

Biographical:

Large scale excavations of four block sites took place in 1988 under the direction of Bev Nicholson with Ian Kuijt as crew chief. Block E consisted of 14 additional excavation units.

Scope and Content:

Sub-sub-sub series contains: Summary information of field methodology, number and co-ordinates of excavations, personnel and their staff position.

Name Access: Lovstrom Block E 1988 - site co-ordinates

Subject Access: Archaeology
Lovstrom locale
Lovstrom Block E


Documents

ABC W & L Lovstrom Locale 1988

3.6.2.1 Summary Information

Large scale excavations of four block sites took place in 1988 under the direction of Bev Nicholson with Ian Kuijt as crew chief. Block E consisted of 14 additional excavation units. The total dataset was established on 05/05/10, a subsequent dataset with the coordinates of 05/05/2010 was used to further complete the dataset.

Excavation	Original Crew	Category	Crew
101-101	20100101	20100101	Philip, M.
101-102	20100102	20100102	James Lovstrom/Alfreda Blom
101-103	20100103	20100103	Elmer Lovstrom
101-104	20100104	20100104	Elmer Lovstrom
101-105	20100105	20100105	Sharon Lovstrom
101-106	20100106	20100106	Ian Lovstrom/Elmer
101-107	20100107	20100107	Ian Lovstrom/Elmer
101-108	20100108	20100108	Sharon Lovstrom
101-109	20100109	20100109	Ian Lovstrom
101-110	20100110	20100110	Sharon Lovstrom
101-111	20100111	20100111	Sharon Lovstrom
101-112	20100112	20100112	Sharon Lovstrom
101-113	20100113	20100113	Sharon Lovstrom
101-114	20100114	20100114	Sharon Lovstrom
101-115	20100115	20100115	Sharon Lovstrom
101-116	20100116	20100116	Sharon Lovstrom
101-117	20100117	20100117	Sharon Lovstrom
101-118	20100118	20100118	Sharon Lovstrom
101-119	20100119	20100119	Sharon Lovstrom
101-120	20100120	20100120	Sharon Lovstrom
101-121	20100121	20100121	Sharon Lovstrom
101-122	20100122	20100122	Sharon Lovstrom
101-123	20100123	20100123	Sharon Lovstrom
101-124	20100124	20100124	Sharon Lovstrom
101-125	20100125	20100125	Sharon Lovstrom
101-126	20100126	20100126	Sharon Lovstrom
101-127	20100127	20100127	Sharon Lovstrom
101-128	20100128	20100128	Sharon Lovstrom
101-129	20100129	20100129	Sharon Lovstrom
101-130	20100130	20100130	Sharon Lovstrom
101-131	20100131	20100131	Sharon Lovstrom
101-132	20100132	20100132	Sharon Lovstrom
101-133	20100133	20100133	Sharon Lovstrom
101-134	20100134	20100134	Sharon Lovstrom
101-135	20100135	20100135	Sharon Lovstrom
101-136	20100136	20100136	Sharon Lovstrom
101-137	20100137	20100137	Sharon Lovstrom
101-138	20100138	20100138	Sharon Lovstrom
101-139	20100139	20100139	Sharon Lovstrom
101-140	20100140	20100140	Sharon Lovstrom
101-141	20100141	20100141	Sharon Lovstrom
101-142	20100142	20100142	Sharon Lovstrom
101-143	20100143	20100143	Sharon Lovstrom
101-144	20100144	20100144	Sharon Lovstrom
101-145	20100145	20100145	Sharon Lovstrom
101-146	20100146	20100146	Sharon Lovstrom
101-147	20100147	20100147	Sharon Lovstrom
101-148	20100148	20100148	Sharon Lovstrom
101-149	20100149	20100149	Sharon Lovstrom
101-150	20100150	20100150	Sharon Lovstrom
101-151	20100151	20100151	Sharon Lovstrom
101-152	20100152	20100152	Sharon Lovstrom
101-153	20100153	20100153	Sharon Lovstrom
101-154	20100154	20100154	Sharon Lovstrom
101-155	20100155	20100155	Sharon Lovstrom
101-156	20100156	20100156	Sharon Lovstrom
101-157	20100157	20100157	Sharon Lovstrom
101-158	20100158	20100158	Sharon Lovstrom
101-159	20100159	20100159	Sharon Lovstrom
101-160	20100160	20100160	Sharon Lovstrom
101-161	20100161	20100161	Sharon Lovstrom
101-162	20100162	20100162	Sharon Lovstrom
101-163	20100163	20100163	Sharon Lovstrom
101-164	20100164	20100164	Sharon Lovstrom
101-165	20100165	20100165	Sharon Lovstrom
101-166	20100166	20100166	Sharon Lovstrom
101-167	20100167	20100167	Sharon Lovstrom
101-168	20100168	20100168	Sharon Lovstrom
101-169	20100169	20100169	Sharon Lovstrom
101-170	20100170	20100170	Sharon Lovstrom
101-171	20100171	20100171	Sharon Lovstrom
101-172	20100172	20100172	Sharon Lovstrom
101-173	20100173	20100173	Sharon Lovstrom
101-174	20100174	20100174	Sharon Lovstrom
101-175	20100175	20100175	Sharon Lovstrom
101-176	20100176	20100176	Sharon Lovstrom
101-177	20100177	20100177	Sharon Lovstrom
101-178	20100178	20100178	Sharon Lovstrom
101-179	20100179	20100179	Sharon Lovstrom
101-180	20100180	20100180	Sharon Lovstrom
101-181	20100181	20100181	Sharon Lovstrom
101-182	20100182	20100182	Sharon Lovstrom
101-183	20100183	20100183	Sharon Lovstrom
101-184	20100184	20100184	Sharon Lovstrom
101-185	20100185	20100185	Sharon Lovstrom
101-186	20100186	20100186	Sharon Lovstrom
101-187	20100187	20100187	Sharon Lovstrom
101-188	20100188	20100188	Sharon Lovstrom
101-189	20100189	20100189	Sharon Lovstrom
101-190	20100190	20100190	Sharon Lovstrom
101-191	20100191	20100191	Sharon Lovstrom
101-192	20100192	20100192	Sharon Lovstrom
101-193	20100193	20100193	Sharon Lovstrom
101-194	20100194	20100194	Sharon Lovstrom
101-195	20100195	20100195	Sharon Lovstrom
101-196	20100196	20100196	Sharon Lovstrom
101-197	20100197	20100197	Sharon Lovstrom
101-198	20100198	20100198	Sharon Lovstrom
101-199	20100199	20100199	Sharon Lovstrom
101-200	20100200	20100200	Sharon Lovstrom
101-201	20100201	20100201	Sharon Lovstrom
101-202	20100202	20100202	Sharon Lovstrom
101-203	20100203	20100203	Sharon Lovstrom
101-204	20100204	20100204	Sharon Lovstrom
101-205	20100205	20100205	Sharon Lovstrom
101-206	20100206	20100206	Sharon Lovstrom
101-207	20100207	20100207	Sharon Lovstrom
101-208	20100208	20100208	Sharon Lovstrom
101-209	20100209	20100209	Sharon Lovstrom
101-210	20100210	20100210	Sharon Lovstrom
101-211	20100211	20100211	Sharon Lovstrom
101-212	20100212	20100212	Sharon Lovstrom
101-213	20100213	20100213	Sharon Lovstrom
101-214	20100214	20100214	Sharon Lovstrom
101-215	20100215	20100215	Sharon Lovstrom
101-216	20100216	20100216	Sharon Lovstrom
101-217	20100217	20100217	Sharon Lovstrom
101-218	20100218	20100218	Sharon Lovstrom
101-219	20100219	20100219	Sharon Lovstrom
101-220	20100220	20100220	Sharon Lovstrom
101-221	20100221	20100221	Sharon Lovstrom
101-222	20100222	20100222	Sharon Lovstrom
101-223	20100223	20100223	Sharon Lovstrom
101-224	20100224	20100224	Sharon Lovstrom
101-225	20100225	20100225	Sharon Lovstrom
101-226	20100226	20100226	Sharon Lovstrom
101-227	20100227	20100227	Sharon Lovstrom
101-228	20100228	20100228	Sharon Lovstrom
101-229	20100229	20100229	Sharon Lovstrom
101-230	20100230	20100230	Sharon Lovstrom
101-231	20100231	20100231	Sharon Lovstrom
101-232	20100232	20100232	Sharon Lovstrom
101-233	20100233	20100233	Sharon Lovstrom
101-234	20100234	20100234	Sharon Lovstrom
101-235	20100235	20100235	Sharon Lovstrom
101-236	20100236	20100236	Sharon Lovstrom
101-237	20100237	20100237	Sharon Lovstrom
101-238	20100238	20100238	Sharon Lovstrom
101-239	20100239	20100239	Sharon Lovstrom
101-240	20100240	20100240	Sharon Lovstrom
101-241	20100241	20100241	Sharon Lovstrom
101-242	20100242	20100242	Sharon Lovstrom
101-243	20100243	20100243	Sharon Lovstrom
101-244	20100244	20100244	Sharon Lovstrom
101-245	20100245	20100245	Sharon Lovstrom
101-246	20100246	20100246	Sharon Lovstrom
101-247	20100247	20100247	Sharon Lovstrom
101-248	20100248	20100248	Sharon Lovstrom
101-249	20100249	20100249	Sharon Lovstrom
101-250	20100250	20100250	Sharon Lovstrom
101-251	20100251	20100251	Sharon Lovstrom
101-252	20100252	20100252	Sharon Lovstrom
101-253	20100253	20100253	Sharon Lovstrom
101-254	20100254	20100254	Sharon Lovstrom
101-255	20100255	20100255	Sharon Lovstrom
101-256	20100256	20100256	Sharon Lovstrom
101-257	20100257	20100257	Sharon Lovstrom
101-258	20100258	20100258	Sharon Lovstrom
101-259	20100259	20100259	Sharon Lovstrom
101-260	20100260	20100260	Sharon Lovstrom
101-261	20100261	20100261	Sharon Lovstrom
101-262	20100262	20100262	Sharon Lovstrom
101-263	20100263	20100263	Sharon Lovstrom
101-264	20100264	20100264	Sharon Lovstrom
101-265	20100265	20100265	Sharon Lovstrom
101-266	20100266	20100266	Sharon Lovstrom
101-267	20100267	20100267	Sharon Lovstrom
101-268	20100268	20100268	Sharon Lovstrom
101-269	20100269	20100269	Sharon Lovstrom
101-270	20100270	20100270	Sharon Lovstrom
101-271	20100271	20100271	Sharon Lovstrom
101-272	20100272	20100272	Sharon Lovstrom
101-273	20100273	20100273	Sharon Lovstrom
101-274	20100274	20100274	Sharon Lovstrom
101-275	20100275	20100275	Sharon Lovstrom
101-276	20100276	20100276	Sharon Lovstrom
101-277	20100277	20100277	Sharon Lovstrom
101-278	20100278	20100278	Sharon Lovstrom
101-279	20100279	20100279	Sharon Lovstrom
101-280	20100280	20100280	Sharon Lovstrom
101-281	20100281	20100281	Sharon Lovstrom
101-282	20100282	20100282	Sharon Lovstrom
101-283	20100283	20100283	Sharon Lovstrom
101-284	20100284	20100284	Sharon Lovstrom
101-285	20100285	20100285	Sharon Lovstrom
101-286	20100286	20100286	Sharon Lovstrom
101-287	20100287	20100287	Sharon Lovstrom
101-288	20100288	20100288	Sharon Lovstrom
101-289	20100289	20100289	Sharon Lovstrom
101-290	20100290	20100290	Sharon Lovstrom
101-291	20100291	20100291	Sharon Lovstrom
101-292	20100292	20100292	Sharon Lovstrom
101-293	20100293	20100293	Sharon Lovstrom
101-294	20100294	20100294	Sharon Lovstrom
101-295	20100295	20100295	Sharon Lovstrom
101-296	20100296	20100296	Sharon Lovstrom
101-297	20100297	20100297	Sharon Lovstrom
101-298	20100298	20100298	Sharon Lovstrom
101-299	20100299	20100299	Sharon Lovstrom
101-300	20100300	20100300	Sharon Lovstrom
101-301	20100301	20100301	Sharon Lovstrom
101-302	20100302	20100302	Sharon Lovstrom
101-303	20100303	20100303	Sharon Lovstrom
101-304	20100304	20100304	Sharon Lovstrom
101-305	20100305	20100305	Sharon Lovstrom
101-306	20100306	20100306	Sharon Lovstrom
101-307	20100307	20100307	Sharon Lovstrom
101-308	20100308	20100308	Sharon Lovstrom
101-309	20100309	20100309	Sharon Lovstrom
101-310	20100310	20100310	Sharon Lovstrom
101-311	20100311	20100311	Sharon Lovstrom
101-312	20100312	20100312	Sharon Lovstrom
101-313	20100313	20100313	Sharon Lovstrom
101-314	20100314	20100314	Sharon Lovstrom
101-315	20100315	20100315	Sharon Lovstrom
101-316	20100316	20100316	Sharon Lovstrom
101-317	20100317	20100317	Sharon Lovstrom
101-318	20100318	20100318	Sharon Lovstrom
101-319	20100319	20100319	Sharon Lovstrom
101-320	20100320	20100320	Sharon Lovstrom
101-321	20100321	20100321	Sharon Lovstrom
101-322	20100322	20100322	Sharon Lovstrom
101-323	20100323	20100323	Sharon Lovstrom
101-324	20100324	20100324	Sharon Lovstrom
101-325	20100325	20100325	Sharon Lovstrom
101-326	20100326		



Lovstrom Block G 1988 - site co-ordinates

<http://archives.brandonu.ca/en/permalink/descriptions12629>

Part Of: RG 7 Beverley Nicholson fonds
Description Level: sub sub sub series
Series Number: 3.8.1.1
Accession Number: 1-2010
GMD: multiple media
Date Range: 1988
Material Details: Field journals have been scanned in multi-page PDF files. Artifact catalogues are PDF files in spreadsheet format. Photographs are in jpeg format.

History /

Biographical:

Large scale excavations of four block sites took place in 1988 under the direction of Bev Nicholson with Ian Kuijt as crew chief. Block G consisted of 4 excavation units.

Scope and Content:

Sub-sub-sub series contains: Summary information of field methodology, number and co-ordinates of excavations, personnel and their staff position.

Name Access: Lovstrom Block
G 1988 - site co-ordinates

Subject Access: Archaeology
Lovstrom locale
Lovstrom Block G

Documents

3.8.1.1_Sum.pdf

Read PDF

Download PDF



Lovstrom Block A - site co-ordinates

<http://archives.brandonu.ca/en/permalink/descriptions12452>

Part Of: RG 7 Beverley Nicholson fonds

Description Level: sub sub sub series

Series Number: 3.2.1.1

Accession Number: 1-2010

GMD: multiple media

Date Range: 1987

Material Details: Field journals have been scanned in multi-page PDF files. Artifact catalogues are PDF files in spreadsheet format. Photographs are in jpeg format.

History /

Biographical:

Large scale excavations of five block sites took place in 1987 under the direction of Bev Nicholson with Jane Gibson as crew chief. Block A consisted of 12 excavation units.

Scope and Content:

Sub-sub-sub series contains: Summary information of field methodology, number and co-ordinates of excavations, personnel and their staff position.

Name Access: Lovstrom Block A - site co-ordinates

Subject Access: Archaeology
Lovstrom locale
Lovstrom Block A

Documents

ABO 70 A Lovstrom Locale 1987

3.2 Lovstrom Block A

3.2.1 Lovstrom Block A 1987

3.2.1.1 Summary Information:


Large scale excavations of five block sites took place in 1987 under the direction of Bev Nicholson with Jane Gibson as crew chief. Block A consisted of 12 excavation units.

The initial dataset was established as a PDF file, a subsequent dataset with the co-ordinates of 50000000 was used to facilitate computer cataloging.

Excavation	Field Notes	Catalogue	Date	Name	Location
321-322	4100212W	4100212W	1987	Jane Gibson	Lovstrom Locale
323-324	4100212W	4100212W	1987	Jane Gibson	Lovstrom Locale
325-326	4100212W	4100212W	1987	Jane Gibson	Lovstrom Locale
327-328	4100212W	4100212W	1987	Jane Gibson	Lovstrom Locale
329-330	4100212W	4100212W	1987	Jane Gibson	Lovstrom Locale
331-332	4100212W	4100212W	1987	Jane Gibson	Lovstrom Locale
333-334	4100212W	4100212W	1987	Jane Gibson	Lovstrom Locale
335-336	4100212W	4100212W	1987	Jane Gibson	Lovstrom Locale
337-338	4100212W	4100212W	1987	Jane Gibson	Lovstrom Locale
339-340	4100212W	4100212W	1987	Jane Gibson	Lovstrom Locale
341-342	4100212W	4100212W	1987	Jane Gibson	Lovstrom Locale
343-344	4100212W	4100212W	1987	Jane Gibson	Lovstrom Locale

3.2.1.1_Sum.pdf

 Read PDF

 Download PDF



Lovstrom Block C - site co-ordinates

<http://archives.brandonu.ca/en/permalink/descriptions12518>

Part Of: RG 7 Beverley Nicholson fonds

Description Level: sub sub sub series

Series Number: 3.4.1.1

Accession Number: 1-2010

GMD: multiple media

Date Range: 1987

Material Details: Field journals have been scanned in multi-page PDF files. Artifact catalogues are PDF files in spreadsheet format. Photographs are in jpeg format.

History /

Biographical:

Large scale excavations of five block sites took place in 1987 under the direction of Bev Nicholson with Jane Gibson as crew chief. Block C consisted of nine excavation units. Miggs Green was Block C assistant.

Scope and Content:

Sub-sub-sub series contains: Summary information of field methodology, number and co-ordinates of excavations, personnel and their staff position.


Name Access: Lovstrom Block C - site co-ordinates

Subject Access: Archaeology
Lovstrom locale
Lovstrom Block C

Documents

3.4.1.1_Sum.pdf

 Read PDF

 Download PDF



Lovstrom Block B - site co-ordinates

<http://archives.brandonu.ca/en/permalink/descriptions12480>

Part Of: RG 7 Beverley Nicholson fonds

Description Level: sub sub sub series

Series Number: 3.3.1.1

Accession Number: 1-2010

GMD: multiple media

Date Range: 1987

Material Details: Field journals have been scanned in multi-page PDF files. Artifact catalogues are PDF files in spreadsheet format. Photographs are in jpeg format.

History /

Biographical:

Large scale excavations of five block sites took place in 1987 under the direction of Bev Nicholson with Jane Gibson as crew chief. Block B consisted of 21 excavation units.

Scope and Content:

Sub-sub-sub series contains: Summary information of field methodology, number and co-ordinates of excavations, personnel and their staff position.

Name Access: Lovstrom Block B - site co-ordinates

Subject Access: Archaeology

Lovstrom locale

Lovstrom Block B

Documents

ABC W & L Lovstrom Locale 1987

3.3.1 Lovstrom Block B

3.3.1.1 Summary Information

A large scale excavation of five block sites took place in 1987 under the direction of Bev Nicholson with Jane Gibson as crew chief. Block B consisted of 21 excavation units.

Block B consisted of 21 excavation units located near T1-4 at (Original Coordinates 20004000 of original coordinates 20004000).

The actual dates were established as 1987, a subsequent date with the coordinates of 20004000 was used to facilitate computer cataloging.

Excavation	Original Coord.	Original Coord.	Crew
101-01	20004000	20004000	Bev Nicholson
101-02	20004000	20004000	Bev Nicholson
101-03	20004000	20004000	Bev Nicholson
101-04	20004000	20004000	Bev Nicholson
101-05	20004000	20004000	Bev Nicholson
101-06	20004000	20004000	Bev Nicholson
101-07	20004000	20004000	Bev Nicholson
101-08	20004000	20004000	Bev Nicholson
101-09	20004000	20004000	Bev Nicholson
101-10	20004000	20004000	Bev Nicholson
101-11	20004000	20004000	Bev Nicholson
101-12	20004000	20004000	Bev Nicholson
101-13	20004000	20004000	Bev Nicholson
101-14	20004000	20004000	Bev Nicholson
101-15	20004000	20004000	Bev Nicholson
101-16	20004000	20004000	Bev Nicholson
101-17	20004000	20004000	Bev Nicholson
101-18	20004000	20004000	Bev Nicholson
101-19	20004000	20004000	Bev Nicholson
101-20	20004000	20004000	Bev Nicholson
101-21	20004000	20004000	Bev Nicholson
101-22	20004000	20004000	Bev Nicholson
101-23	20004000	20004000	Bev Nicholson
101-24	20004000	20004000	Bev Nicholson
101-25	20004000	20004000	Bev Nicholson
101-26	20004000	20004000	Bev Nicholson
101-27	20004000	20004000	Bev Nicholson
101-28	20004000	20004000	Bev Nicholson
101-29	20004000	20004000	Bev Nicholson
101-30	20004000	20004000	Bev Nicholson
101-31	20004000	20004000	Bev Nicholson
101-32	20004000	20004000	Bev Nicholson
101-33	20004000	20004000	Bev Nicholson
101-34	20004000	20004000	Bev Nicholson
101-35	20004000	20004000	Bev Nicholson
101-36	20004000	20004000	Bev Nicholson
101-37	20004000	20004000	Bev Nicholson
101-38	20004000	20004000	Bev Nicholson
101-39	20004000	20004000	Bev Nicholson
101-40	20004000	20004000	Bev Nicholson
101-41	20004000	20004000	Bev Nicholson
101-42	20004000	20004000	Bev Nicholson
101-43	20004000	20004000	Bev Nicholson
101-44	20004000	20004000	Bev Nicholson
101-45	20004000	20004000	Bev Nicholson
101-46	20004000	20004000	Bev Nicholson
101-47	20004000	20004000	Bev Nicholson
101-48	20004000	20004000	Bev Nicholson
101-49	20004000	20004000	Bev Nicholson
101-50	20004000	20004000	Bev Nicholson
101-51	20004000	20004000	Bev Nicholson
101-52	20004000	20004000	Bev Nicholson
101-53	20004000	20004000	Bev Nicholson
101-54	20004000	20004000	Bev Nicholson
101-55	20004000	20004000	Bev Nicholson
101-56	20004000	20004000	Bev Nicholson
101-57	20004000	20004000	Bev Nicholson
101-58	20004000	20004000	Bev Nicholson
101-59	20004000	20004000	Bev Nicholson
101-60	20004000	20004000	Bev Nicholson
101-61	20004000	20004000	Bev Nicholson
101-62	20004000	20004000	Bev Nicholson
101-63	20004000	20004000	Bev Nicholson
101-64	20004000	20004000	Bev Nicholson
101-65	20004000	20004000	Bev Nicholson
101-66	20004000	20004000	Bev Nicholson
101-67	20004000	20004000	Bev Nicholson
101-68	20004000	20004000	Bev Nicholson
101-69	20004000	20004000	Bev Nicholson
101-70	20004000	20004000	Bev Nicholson
101-71	20004000	20004000	Bev Nicholson
101-72	20004000	20004000	Bev Nicholson
101-73	20004000	20004000	Bev Nicholson
101-74	20004000	20004000	Bev Nicholson
101-75	20004000	20004000	Bev Nicholson
101-76	20004000	20004000	Bev Nicholson
101-77	20004000	20004000	Bev Nicholson
101-78	20004000	20004000	Bev Nicholson
101-79	20004000	20004000	Bev Nicholson
101-80	20004000	20004000	Bev Nicholson
101-81	20004000	20004000	Bev Nicholson
101-82	20004000	20004000	Bev Nicholson
101-83	20004000	20004000	Bev Nicholson
101-84	20004000	20004000	Bev Nicholson
101-85	20004000	20004000	Bev Nicholson
101-86	20004000	20004000	Bev Nicholson
101-87	20004000	20004000	Bev Nicholson
101-88	20004000	20004000	Bev Nicholson
101-89	20004000	20004000	Bev Nicholson
101-90	20004000	20004000	Bev Nicholson
101-91	20004000	20004000	Bev Nicholson
101-92	20004000	20004000	Bev Nicholson
101-93	20004000	20004000	Bev Nicholson
101-94	20004000	20004000	Bev Nicholson
101-95	20004000	20004000	Bev Nicholson
101-96	20004000	20004000	Bev Nicholson
101-97	20004000	20004000	Bev Nicholson
101-98	20004000	20004000	Bev Nicholson
101-99	20004000	20004000	Bev Nicholson
101-100	20004000	20004000	Bev Nicholson

3.3.1.1_Sum.pdf

Read PDF

Download PDF



Lovstrom Block F - site co-ordinates

<http://archives.brandonu.ca/en/permalink/descriptions12618>

Part Of: RG 7 Beverley Nicholson fonds

Description Level: sub sub sub series

Series Number: 3.7.1.1

Accession Number: 1-2010

GMD: multiple media

Date Range: 1988

Material Details: Field journals have been scanned in multi-page PDF files. Artifact catalogues are PDF files in spreadsheet format. Photographs are in jpeg format.

History /

Biographical:

Large scale excavations of four block sites took place in 1988 under the direction of Bev Nicholson with Ian Kuijt as crew chief. Block F consisted of 4 excavation units.

Scope and Content:

Sub-sub-sub series contains: Summary information of field methodology, number and co-ordinates of excavations, personnel and their staff position.

Name Access: Lovstrom Block F - site co-ordinates

Subject Access: Archaeology
Lovstrom locale
Lovstrom Block F

Documents

ABC W & L Lovstrom Locale 1988

3.7.1 Lovstrom Block F

3.7.1.1 Summary Information

Large scale excavations of four block sites took place in 1988 under the direction of Bev Nicholson with Ian Kuijt as crew chief.

Block F consisted of four excavation units. The serials shown were established as follows, subsequent serials with the exception of 1988/1989 were used in further complete excavations.

Excavation	Original Code	Catalogue Code	Crew
1988	1988/1988	1988/1988	Philip M.
1989	1989/1989	1989/1989	Thompson/McPherson
1990	1990/1990	1990/1990	Ian Kuijt/Philip M.
1991	1991/1991	1991/1991	Philip M.

3.7.1.1_Sum.pdf

 Read PDF

 Download PDF



Lovstrom Block D 1987 - site co-ordinates

<http://archives.brandonu.ca/en/permalink/descriptions12542>

Part Of:	RG 7 Beverley Nicholson fonds
Description Level:	sub sub sub series
Series Number:	3.5.1.1
Accession Number:	1-2010
GMD:	multiple media
Date Range:	1987
Material Details:	Field journals have been scanned in multi-page PDF files. Artifact catalogues are PDF files in spreadsheet format. Photographs are in jpeg format.

History /

Biographical:

Large scale excavations of five block sites took place in 1987 under the direction of Bev Nicholson with Jane Gibson as crew chief. Block D consisted of 2 excavation units.

Scope and Content:

Sub-sub-sub series contains: Summary information of field methodology, number and co-ordinates of excavations, personnel and their staff position.

Name Access:	Lovstrom Block D 1987 - site co-ordinates
Subject Access:	Archaeology Lovstrom locale Lovstrom Block D

Documents

ABC W & L Lovstrom Locale 1987
3.5.1.1 Summary Information

Large scale excavations of five block sites took place in 1987 under the direction of Bev Nicholson with Jane Gibson as crew chief.


Block D consisted of 2 excavation units. The initial plan was modified as 1987, a subsequent plan with the co-ordinates of 1987/1988 was used in the final completed worksheet. The final co-ordinates are as follows:

Excavation	Original Co-ords	Co-ordinates	Crew
3.5.1.1	54°42'20"N	106°25'00"W	Bev Nicholson
3.5.1.2	54°42'20"N	106°25'00"W	Bev Nicholson

3.5.1.1_Sum.pdf

 Read PDF

 Download PDF



Lovstrom Block E 1987 - site co-ordinates

<http://archives.brandonu.ca/en/permalink/descriptions12569>

Part Of: RG 7 Beverley Nicholson fonds

Description Level: sub sub sub series

Series Number: 3.6.1.1

Accession Number: 1-2010

GMD: multiple media

Date Range: 1987

Material Details: Field journals have been scanned in multi-page PDF files. Artifact catalogues are PDF files in spreadsheet format. Photographs are in jpeg format.

History /

Biographical:

Large scale excavations of five block sites took place in 1987 under the direction of Bev Nicholson with Jane Gibson as crew chief. Block E consisted of 7 excavation units.

Scope and Content:

Sub-sub-sub series contains: Summary information of field methodology, number and co-ordinates of excavations, personnel and their staff position.

Name Access: Lovstrom Block E 1987 - site co-ordinates

Subject Access: Archaeology

Lovstrom locale

Lovstrom Block E

Documents

ARC W & L Lovstrom Locale EP-4

ARC Lovstrom Block E

ARC Lovstrom Block E 1987

ARC Summary Information:

Block E consisted of 7 excavation units. The initial plan was established as 1987, a subsequent plan with the co-ordinates of 1987/1988 was used to further the excavation. The plan was revised and 1988 was added to the plan.

Excavation	Original Co-ords	Co-ordinate Co-ords	Crew
101	2010000	2010000	Bev Nicholson/Jane Gibson
102	2010000	2010000	Bev Nicholson
103	2010000	2010000	Bev Nicholson
104	2010000	2010000	Bev Nicholson
105	2010000	2010000	Bev Nicholson
106	2010000	2010000	Bev Nicholson
107	2010000	2010000	Bev Nicholson

3.6.1.1_Sum.pdf

Read PDF

Download PDF



Lovstrom Block E 1991 - site co-ordinates

<http://archives.brandonu.ca/en/permalink/descriptions12656>

Part Of: RG 7 Beverley Nicholson fonds

Description Level: sub sub sub series

Series Number: 3.6.3.1

Accession Number: 1-2010

GMD: multiple media

Date Range: 1991

Material Details: Field journals have been scanned in multi-page PDF files. Artifact catalogues are PDF files in spreadsheet format. Photographs are in jpeg format.

History /

Biographical:

Large scale excavations of two block sites took place in 1988 under the direction of Bev Nicholson with Brett Waddell as crew chief and Theresa Hill as assistant. Block E consisted of 10 additional excavation units.

Scope and Content:


Sub-sub-sub series contains: Summary information of field methodology, number and co-ordinates of excavations, personnel and their staff position.


Name Access: Lovstrom Block E 1991 - site co-ordinates

Subject Access: Archaeology
Lovstrom locale
Lovstrom Block E

Documents

3.6.3.1_Summary.pdf

 Read PDF

 Download PDF



Lovstrom Block H 1988

<http://archives.brandonu.ca/en/permalink/descriptions12639>

Part Of: RG 7 Beverley Nicholson fonds

Description Level: Sub sub series
Series Number: 3.9.1
Accession Number: 1-2010
GMD: multiple media
Date Range: 1988
Material Details: Field journals have been scanned in multi-page PDF files. Artifact catalogues are PDF files in spreadsheet format. Photographs are in jpeg format.

History /
Biographical:

Directed by Dr. Nicholson and with Ian Kuijt as crew chief, eight units were excavated in Block H in 1988. The vegetation is similar to other areas in the locale with an open oak forest with a light understory of saskatoon, hazelnut, poison ivy and sarsaparilla.

Radiocarbon dates from this block indicate two occupations separated in time by some 300 years. The excavation of the eight 1m² units resulted in the recovery of over 650 ceramic fragments including 20 rim sherds from at least four vessels, a grooved maul, fire-cracked rock, lithic debitage and a reworked Avonlea projectile point. A large amount of bison bone, including a number of axial elements and a fragmented skull were also recovered.

The 650 ceramics recovered are of two kinds, representing at least four vessels. Stylistically, two of these vessels appear to be from the Vickers Focus and the third vessel may be Mortlach ware. The fourth vessel appears to be Blackduck and probably comes from the lower occupation. Also encountered were what is possibly a thin ash deposit in unit 180. The presence of a large number of bison axial elements is suggestive of primary butchering activities. Several canid bones were recovered scattered among the bison bone. Although there is no visible stratigraphic evidence, the 14C dates and the different ceramic types indicate more than one occupation in this area and it is likely that several types of behavior and use of space are represented.

High numbers of ceramic fragments are often assumed to be associated with activities characteristic of habitation areas, rather than hunting or butchering behavior. The lithic material assemblage is intermediate between Blocks G and E with KRF being the most frequent material category followed by local cherts.

Scope and Content:

Sub-sub-sub series contains: Summary information of field methodology, number and co-ordinates of excavations, personnel and their staff position; Field journals are daily records of recoveries, features and activities at the site; Site records include excavation level and unit summaries, feature sheets, profiles; sample records and maps; Artifact catalogues are lists and identifications of all artifacts recovered; Photographs are of excavation units, features, the landscape and personnel.

Name Access: Lovstrom Block H 1988
Subject Access: Archaeology
Lovstrom locale
Lovstrom Block H



Lovstrom Block H - summary

<http://archives.brandonu.ca/en/permalink/descriptions12638>

Part Of: RG 7 Beverley Nicholson fonds

Description Level: Sub-series

Series Number: 3.9

Accession Number: 1-2010

GMD: multiple media

Date Range: 1988 - 1991

History /

Biographical:

The vegetation in block H is similar to other areas in the locale with an open oak forest with a light understory of saskatoon, hazelnut, poison ivy and sarsaparilla.

The excavations of the eight 1m² units in 1988 resulted in the recovery of over 650 ceramic fragments including 20 rim sherds from at least four vessels, a grooved maul, fire-cracked rock, lithic debitage and a reworked Avonlea projectile point. A large amount of bison bone, including a number of axial elements and a fragmented skull were also recovered.

Based on the 1988 recoveries at the site further excavations took place in 1991. Nine excavation units were opened next to the previous excavations. Another 250 ceramic sherds were recovered in 1991. Nine vessels have been identified based on rim sherds. Vickers Focus and Woodland vessels have been identified and two vessels similar to Scattered Village Complex were recovered.

The lithic material assemblage is intermediate between Blocks G and E with KRF being the most frequent material category followed by local cherts.

Two features, a hearth and a curvilinear arrangement of rock were recovered. The high numbers of ceramic fragments suggests a habitation area, rather than hunting or butchering behavior. However, the separation of occupations at the site is difficult to establish and there may be different uses of the site by successive occupations.

Radiocarbon dates from this block indicate two occupations separated in time by some 300 years. XU 181 – 405/110 BP and XU 184 – 780/110 BP.

Scope and Content:

Sub-series has been divided into sub sub series including: Lovstrom Block H 1988 and Lovstrom Block H 1991.

Name Access: Lovstrom Block H - summary

Subject Access: Archaeology
Lovstrom locale
Lovstrom Block H



Lovstrom Block H 1991

<http://archives.brandonu.ca/en/permalink/descriptions12671>

Part Of: RG 7 Beverley Nicholson fonds
Description Level: Sub sub series
Series Number: 3.9.2
Accession Number: 1-2010
GMD: multiple media
Date Range: 1991
Material Details: Field journals have been scanned in multi-page PDF files. Artifact catalogues are PDF files in spreadsheet format. Photographs are in jpeg format.

History /

Biographical:

Based on the recoveries at the Block H in 1988, further excavations took place in 1991. Nine excavation units were opened next to the previous excavations. Another 250 ceramic sherds were recovered in 1991. Nine vessels have been identified based on rim sherds. Vickers Focus and Woodland vessels have been identified and two vessels similar to Scattered Village Complex were recovered.

The lithic material assemblage is intermediate primarily KRF followed by local cherts. Two features, a hearth and a curvilinear arrangement of rock were recovered during the 1991 excavations.

The high numbers of ceramic fragments suggests a habitation area, rather than hunting or butchering behavior. However, the separation of occupations at the site is difficult to establish and there may be different uses of the site by successive occupations.

Scope and Content:

Sub-sub-sub series contains: Summary information of field methodology, number and co-ordinates of excavations, personnel and their staff position; Field journals are daily records of recoveries, features and activities at the site; Site records include excavation level and unit summaries, feature sheets, profiles; sample records and maps; Artifact catalogues are lists and identifications of all artifacts recovered; Photographs are of excavation units, features, the landscape and personnel.

Name Access: Lovstrom Block H 1991
Subject Access: Archaeology
Lovstrom locale
Lovstrom Block H



Lovstrom survey 1985 - site co-ordinates

<http://archives.brandonu.ca/en/permalink/descriptions12410>

Part Of: RG 7 Beverley Nicholson fonds

Description Level: sub sub sub series

Series Number: 3.1.1.1

Accession Number: 1-2010

GMD: multiple media

Date Range: 1985

Material Details: Field journals have been scanned in multi-page PDF files. Artifact catalogues are PDF files in spreadsheet format. Photographs are in jpeg format.

History /

Biographical:

In 1985 the Lovstrom locale was tested by Drs. Nicholson and Hamilton with 5 students. An extensive survey and nine excavations units were opened. This testing indicated the presence of artifacts manufactured by Blackduck and Duckbay peoples from the boreal forest and northern parkland areas. Other ceramics diagnostic of groups from the Saskatchewan Basin and the Middle Missouri area were also recovered in surface collection from the cultivated area of the locale.

Scope and Content:

Sub-sub-sub series contains: Summary information of field methodology, number and co-ordinates of excavations, personnel and their staff position.

Name Access: Lovstrom survey 1985 - site co-ordinates

Subject Access: Archaeology
Lovstrom locale
Lovstrom survey 1985

Documents

ARCH 3.1 Lovstrom Locale 1985-1

3.1.1 Lovstrom survey and testing 1985

3.1.1.1 Summary Information

In 1985 Drs. Nicholson and Scott Hamilton with a small crew of students set up survey lines within the locale. Surface finds were designated as catalogue numbers 1 and surface 2 with consecutive artifact numbers. Five test units were excavated in the stratified zone of the locale.

Excavation units were: Brenda's Excavation, Nine Folds, Nine Folds, and Nine, Nine and Brenda's Excavation.

The initial data was established as PDF with the base of 200 000 and 200 000. A subsequent data with the co-ordinates of 1000 000 was used to facilitate computer cataloging.


Excavation Unit	Original Name	Catalogue Name	Area
NU 1	200001W	200001W	One Folds
NU 2	200002W	200002W	One Folds
NU 3	200003W	200003W	One Folds
NU 4	200004W	200004W	One Folds
NU 5	200005W	200005W	One Folds
NU 6	200006W	200006W	One Folds
NU 7	200007W	200007W	One Folds
NU 8	200008W	200008W	One Folds
NU 9	200009W	200009W	One Folds

NU 1-9 Wolf profile Scott Hamilton

3.1.1.1_Summary.pdf

Read PDF

Download PDF



Lovstrom survey 1986 - site co-ordinates

<http://archives.brandonu.ca/en/permalink/descriptions12411>

Part Of: RG 7 Beverley Nicholson fonds
Description Level: sub sub sub series
Series Number: 3.1.2.1
Accession Number: 1-2010
GMD: multiple media
Date Range: 1986
Material Details: Field journals have been scanned in multi-page PDF files. Artifact catalogues are PDF files in spreadsheet format. Photographs are in jpeg format.

History /

Biographical:

Under Dr. Nicholson's direction and crew chief Brenda Kramarchuk with crew of Kate Peach and Blaine Frenette an additional sample of 15 units were excavated in 1986. This work confirmed the results of the first season, and resulted in an increased sample of faunal material, lithics, ceramics, and in the identification of distinctive ceramic clusters from different locations within the locale. These two seasons of testing satisfactorily demonstrated the presence of a large Prehistoric locale that warranted further exploration.

Scope and Content:

Sub-sub-sub series contains: Summary information of field methodology, number and co-ordinates of excavations, personnel and their staff position.

Name Access: Lovstrom survey 1986 - site co-ordinates

Subject Access: Archaeology
Lovstrom locale
Lovstrom survey 1986

Documents





Lovstrom Block D 1988

<http://archives.brandonu.ca/en/permalink/descriptions12554>

Part Of: RG 7 Beverley Nicholson fonds
Description Level: Sub sub series
Series Number: 3.5.2
Accession Number: 1-2010
GMD: multiple media
Date Range: 1988
Material Details: Field journals have been scanned in multi-page PDF files. Artifact catalogues are PDF files in spreadsheet format. Photographs are in jpeg format.

History /

Biographical:

Block D is a wooded with oak and an understory of saskatoon and hazelnut with a thick ground cover of poison ivy and sarsaparilla. Root and rodent disturbance was extensive.

Directed by Dr. Nicholson with Ian Kuijit as crew chief, five units were opened in Block D in 1988. Four units were excavated: 88, 91, 92 and 94. A feature in units 91 and 92 contained extensive deposits of large bison bone and fire-cracked rock. Several of the lower limb elements were articulated. Bone deposits were associated with numerous large fire-cracked rocks and were clustered in an area of one meter. Also recovered were a side-notched projectile point and two historic gun flints.

Judging from the association of the gun flints, projectile points, and bison bone, as well as the radiocarbon date of 230+/-90 B.P. recovered in 1987, it appears that this feature is from the Protohistoric period and related to refuse disposal.

Scope and Content:

Sub-sub-sub series contains: Summary information of field methodology, number and co-ordinates of excavations, personnel and their staff position; Field journals are daily records of recoveries, features and activities at the site; Site records include excavation level and unit summaries, feature sheets, profiles; sample records and maps; Artifact catalogues are lists and identifications of all artifacts recovered; Photographs are of excavation units, features, the landscape and personnel.

Name Access: Lovstrom Block D 1988
Subject Access: Archaeology
Lovstrom locale
Lovstrom Block D



Lovstrom Block E 1988

<http://archives.brandonu.ca/en/permalink/descriptions12590>

Part Of: RG 7 Beverley Nicholson fonds
Description Level: Sub sub series
Series Number: 3.6.2
Accession Number: 1-2010
GMD: multiple media
Date Range: 1988
Material Details: Field journals have been scanned in multi-page PDF files. Artifact catalogues are PDF files in spreadsheet format. Photographs are in jpeg format.

History /
Biographical:

Directed by Dr. Nicholson and with Ian Kuijt as crew chief, fourteen additional units were excavated in Block E in 1988. Stratigraphic evidence of distinct activity areas at successive depths and radiocarbon dates indicate at least three occupations (380 BP, 700 BP and 860 B P).

Three identified activity clusters occur stratigraphically, supporting these dated occupations. A clear distinction between Blackduck and Vickers Focus ceramics is evident in this Block. Sixteen small side-notched and un-notched points were recovered in this excavation series as well as numerous unifacial scrapers. Fragments from a grey soapstone tube were also recovered.

Scope and Content:

Sub-sub-sub series contains: Summary information of field methodology, number and co-ordinates of excavations, personnel and their staff position; Field journals are daily records of recoveries, features and activities at the site; Site records include excavation level and unit summaries, feature sheets, profiles; sample records and maps; Artifact catalogues are lists and identifications of all artifacts recovered; Photographs are of excavation units, features, the landscape and personnel.

Name Access: Lovstrom Block E 1988
Subject Access: Archaeology
Lovstrom locale
Lovstrom Block E



Lovstrom Block G 1988 - summary

<http://archives.brandonu.ca/en/permalink/descriptions12628>

Part Of: RG 7 Beverley Nicholson fonds

Description Level: Sub-series

Series Number: 3.8

Accession Number: 1-2010

GMD: multiple media

Date Range: 1988

History /

Biographical:

In 1988 four units were excavated in Block G. The vegetation is similar to other areas in the locale with an open oak forest with a light understory of saskatoon, hazelnut, poison ivy and sarsaparilla.

Excavations recovered artifacts between 0 cm – 15 cm b.s. The cultural deposits are very shallow and it is quite possible that what appears to be a single occupation may in fact represent multiple occupation compressed deposits as a result of deflation or the lack of sedimentation in this raised area. This latter view is supported by the ceramics which appear to be a mixture of Blackduck and Vickers Focus wares.

The frequency and distribution of cultural material from block G contrasts with that of other sites in the locale. While the diagnostic materials are similar, the nature of the background debris and the associated lithic assemblage suggests that this area was utilized for a different set of activities.

Unlike Blocks E and H, there is very little in the way of ceramics, fire-cracked rock or bison bone, yet a significant amount of lithic debitage and six Plains/Prairie Side-notched projectile points were recovered. No unifaces or scrapers were recovered. This may be an area where activities such as manufacture and hafting of projectile points; hunting activities, butchering and refuse disposal took place.

No RC dates were taken.

Scope and Content:

Sub-sub-sub series contains: Summary information of field methodology, number and co-ordinates of excavations, personnel and their staff position; Field journals are daily records of recoveries, features and activities at the site; Site records include excavation level and unit summaries, feature sheets, profiles; sample records and maps; Artifact catalogues are lists and identifications of all artifacts recovered; Photographs are of excavation units, features, the landscape and personnel.

Name Access: Lovstrom Block G 1988 - summary

Subject Access: Archaeology
Lovstrom locale
Lovstrom Block G



Lovstrom Block A - summary

<http://archives.brandonu.ca/en/permalink/descriptions12451>

Part Of: RG 7 Beverley Nicholson fonds

Description Level: Sub-series

Series Number: 3.2

Accession Number: 1-2010

GMD: multiple media

Date Range: 1987

History /

Biographical:

Block A was the most southern site in the locale. The excavation block consisted of 12 contiguous 1m² units dug in a 3m x 4m rectangle. The block was the least productive of cultural materials, and bone preservation was the poorest. Under the sod, the black loam layer appeared at 5 cm below surface, and the glacial clay at 25 cm below surface. Excavators described the soil matrix as gritty and silty, and it became concrete hard when dried. The occupation or bone layer extended from 10 to 25 cm below surface and consisted of a contiguous scatter of FCR and unidentifiable large ungulate bone which was heavily processed and intensively scavenged by carnivores. Most cultural materials were recovered within this layer. Fire cracked rock (FCR) and small burnt bone fragments were present but no intact hearths or processing features were evident.

Non-cultural materials included limestone and other natural pebbles derived from the parent till. (These small limestone pebbles were apparent in the occupation layers in other blocks as well). Root and rodent disturbance was extensive throughout Block A. Most units were excavated to gravelly clay till. Nine of the twelve units were dug to level 4b, which ended at 40 cm b.s.

No further excavations were done at this site. No C14 dates were taken.

Scope and Content:

Sub-sub-sub series contains: Summary information of field methodology, number and co-ordinates of excavations, personnel and their staff position; Field journals are daily records of recoveries, features and activities at the site; Site records include excavation level and unit summaries, feature sheets, profiles; sample records and maps; Artifact catalogues are lists and identifications of all artifacts recovered; Photographs are of excavation units, features, the landscape and personnel.

Name Access: Lovstrom Block A - summary

Subject Access: Archaeology
Lovstrom locale
Lovstrom Block A