

<http://archives.brandonu.ca/en/permalink/descriptions12569>

Part Of: RG 7 Beverley Nicholson fonds

Description Level: sub sub sub series

Series Number: 3.6.1.1

Accession Number: 1-2010

GMD: multiple media

Date Range: 1987

Material Details:	Field journals have been scanned in multi-page PDF files. Artifact catalogues are PDF files in spreadsheet format. Photographs are in jpeg format.
-------------------	----------------------------------------------------------------------------------------------------------------------------------------------------

History /

Biographical:

Large scale excavations of five block sites took place in 1987 under the direction of Bev Nicholson with Jane Gibson as crew chief. Block E consisted of 7 excavation units.

Scope and Content:

Sub-sub-sub series contains: Summary information of field methodology, number and coordinates of excavations, personnel and their staff position.

Name Access: Lovstrom Block E 1987 - site co-ordinates

Subject Access: Archaeology
Lovstrom locale
Lovstrom Block E

Documents

 Read PDF

Download PDF



Lovstrom Block E 1991

<http://archives.brandonu.ca/en/permalink/descriptions12655>

Part Of: RG 7 Beverley Nicholson fonds
Description Level: Sub sub series
Series Number: 3.6.3
Accession Number: 1-2010
GMD: multiple media
Date Range: 1991
Material Details: Field journals have been scanned in multi-page PDF files. Artifact catalogues are PDF files in spreadsheet format. Photographs are in jpeg format.

History /

Biographical:

Excavations took place in block E in 1987 and 1988 with 21 units opened. Ten further units were excavated in 1991 as part of the Brandon University Archaeological Field School, directed by Dr. Nicholson with Brett Waddell as crew chief and Theresa Hill as field assistant.

In 1991 a hearth was identified in Block E as well as a cluster of spoil dirt piles believed to represent material from a pit feature identified in the 1988 excavations. The pit feature is believed to be related to the recovery of clay that may have been used to build ceramic vessels.

Stratigraphic evidence of distinct activity areas at successive depths and radiocarbon dates indicate at least three occupations (380 BP, 700 BP and 860 B P). Three identified activity clusters occur stratigraphically, supporting these dated occupations.

Large numbers of lithics were recovered, forming an assemblage dominated by SRC and KRF with lesser amounts of porcellanite and quartzite. The upper occupation contained some Tongue River Silicified Sediment (TRSS). Eight Prairie Side-Notched points were recovered as well as a lunate biface and an end scraper. Fragments from a grey soapstone tube were also recovered.

Scope and Content:

Sub-sub-sub series contains: Summary information of field methodology, number and co-ordinates of excavations, personnel and their staff position; Field journals are daily records of recoveries, features and activities at the site; Site records include excavation level and unit summaries, feature sheets, profiles; sample records and maps; Artifact catalogues are lists and identifications of all artifacts recovered; Photographs are of excavation units, features, the landscape and personnel.

Name Access: Lovstrom Block E 1991
Subject Access: Archaeology
Lovstrom locale
Lovstrom Block E



Lovstrom Block E - summary

<http://archives.brandonu.ca/en/permalink/descriptions12567>

Part Of: RG 7 Beverley Nicholson fonds

Description Level: Sub-series

Series Number: 3.6

Accession Number: 1-2010

GMD: multiple media

Date Range: 1987 - 1991

History /

Biographical:

This site is situated in a naturally sheltered area with a low rise to the east and south partly encircling a flat area open to the west. Present natural vegetation is an open oak forest with a light understory of saskatoon, hazelnut, poison ivy and sarsaparilla. It is situated on the till plain at the upper end of a ravine leading to Jock's Creek.

Two test units six meters apart were excavated in 1987 and produced cultural materials which warranted a block excavation, so seven contiguous 1m² units were then opened. These units proved to be very productive of cultural remains. Subsequent excavations in 1988 increased the number of excavated units to 21. In 1991 a further eight units were excavated for a total of 29 excavations and two test units. Excavations went deeper in this block than in Blocks C or B. Remains from the block included bison bone, bone tools, fire-cracked rock, ceramics, lithics including tools and debitage and a hearth. Another occupation was recovered in 1991 containing a hearth and living floor.

Radiocarbon samples have produced two distinct sets of radiocarbon dates from 1987 and 1988 excavations. There appears to be two or possibly three cultural horizons definable within this block.

An upper cultural horizon, located between 14-21 cm below surface, contains large bison bone and fire-cracked rock dating to 465/100B.P from XU 128.

A lower horizon in the 20-25 cm level contained FCR, bison bone and lithic scatter that was dated to 675/70 B.P. from XU 122 and 715/110 from XU 114.

Scope and Content:

Sub-series has been divided into sub sub series including: Lovstrom Block E 1987, Lovstrom Block E 1988 and Lovstrom Block E 1991.

Name Access: Lovstrom Block E - summary

Subject Access: Archaeology
Lovstrom locale
Lovstrom Block E



Lovstrom Block E 1988

<http://archives.brandonu.ca/en/permalink/descriptions12590>

Part Of: RG 7 Beverley Nicholson fonds
Description Level: Sub sub series
Series Number: 3.6.2
Accession Number: 1-2010
GMD: multiple media
Date Range: 1988
Material Details: Field journals have been scanned in multi-page PDF files. Artifact catalogues are PDF files in spreadsheet format. Photographs are in jpeg format.

History /
Biographical:

Directed by Dr. Nicholson and with Ian Kuijt as crew chief, fourteen additional units were excavated in Block E in 1988. Stratigraphic evidence of distinct activity areas at successive depths and radiocarbon dates indicate at least three occupations (380 BP, 700 BP and 860 B P).

Three identified activity clusters occur stratigraphically, supporting these dated occupations. A clear distinction between Blackduck and Vickers Focus ceramics is evident in this Block. Sixteen small side-notched and un-notched points were recovered in this excavation series as well as numerous unifacial scrapers. Fragments from a grey soapstone tube were also recovered.

Scope and Content:

Sub-sub-sub series contains: Summary information of field methodology, number and co-ordinates of excavations, personnel and their staff position; Field journals are daily records of recoveries, features and activities at the site; Site records include excavation level and unit summaries, feature sheets, profiles; sample records and maps; Artifact catalogues are lists and identifications of all artifacts recovered; Photographs are of excavation units, features, the landscape and personnel.

Name Access: Lovstrom Block E 1988
Subject Access: Archaeology
Lovstrom locale
Lovstrom Block E



Lovstrom Block E 1991 - site co-ordinates

<http://archives.brandonu.ca/en/permalink/descriptions12656>

Part Of: RG 7 Beverley Nicholson fonds

Description Level: sub sub sub series

Series Number: 3.6.3.1

Accession Number: 1-2010

GMD: multiple media

Date Range: 1991

Material Details: Field journals have been scanned in multi-page PDF files. Artifact catalogues are PDF files in spreadsheet format. Photographs are in jpeg format.

History /

Biographical:

Large scale excavations of two block sites took place in 1988 under the direction of Bev Nicholson with Brett Waddell as crew chief and Theresa Hill as assistant. Block E consisted of 10 additional excavation units.

Scope and Content:


Sub-sub-sub series contains: Summary information of field methodology, number and co-ordinates of excavations, personnel and their staff position.


Name Access: Lovstrom Block E 1991 - site co-ordinates

Subject Access: Archaeology
Lovstrom locale
Lovstrom Block E

Documents

3.6.3.1_Summary.pdf

 Read PDF

 Download PDF



Lovstrom Block E 1988 - site co-ordinates

<http://archives.brandonu.ca/en/permalink/descriptions12591>

Part Of: RG 7 Beverley Nicholson fonds

Description Level: sub sub sub series

Series Number: 3.6.2.1

Accession Number: 1-2010

GMD: multiple media

Date Range: 1988

Material Details: Field journals have been scanned in multi-page PDF files. Artifact catalogues are PDF files in spreadsheet format. Photographs are in jpeg format.

History /

Biographical:

Large scale excavations of four block sites took place in 1988 under the direction of Bev Nicholson with Ian Kuijt as crew chief. Block E consisted of 14 additional excavation units.

Scope and Content:

Sub-sub-sub series contains: Summary information of field methodology, number and co-ordinates of excavations, personnel and their staff position.

Name Access: Lovstrom Block E 1988 - site co-ordinates

Subject Access: Archaeology
Lovstrom locale
Lovstrom Block E

Documents

ABC W & L Lovstrom Locale 1988

ABC Lovstrom Block E

ABC.2 Summary Information:

Large scale excavations of four block sites took place in 1988 under the direction of Bev Nicholson with Ian Kuijt as crew chief. Block E consisted of 14 additional excavation units. The total dataset was established as 1988E, a subdataset given with the coordinates of 1988E001 was used in the other complete subdataset.

Excavation	Original Crew	Category Crew	Crew
101 101	20100101	20100101	Philip M.
101 102	20100102	20100102	James Lovstrom/Alfreda Burton
101 103	20100103	20100103	Elton Lovstrom
101 104	20100104	20100104	Elton Lovstrom
101 105	20100105	20100105	Sharon Lovstrom
101 106	20100106	20100106	Sam Lovstrom/Donna
101 107	20100107	20100107	Sam Lovstrom/Donna
101 108	20100108	20100108	Sam Lovstrom/Donna
101 109	20100109	20100109	Sam Lovstrom/Donna
101 110	20100110	20100110	Sam Lovstrom/Donna
101 111	20100111	20100111	Sam Lovstrom/Donna
101 112	20100112	20100112	Sam Lovstrom/Donna
101 113	20100113	20100113	Sam Lovstrom/Donna
101 114	20100114	20100114	Sam Lovstrom/Donna
101 115	20100115	20100115	Sam Lovstrom/Donna
101 116	20100116	20100116	Sam Lovstrom/Donna
101 117	20100117	20100117	Sam Lovstrom/Donna
101 118	20100118	20100118	Sam Lovstrom/Donna
101 119	20100119	20100119	Sam Lovstrom/Donna
101 120	20100120	20100120	Sam Lovstrom/Donna
101 121	20100121	20100121	Sam Lovstrom/Donna
101 122	20100122	20100122	Sam Lovstrom/Donna
101 123	20100123	20100123	Sam Lovstrom/Donna
101 124	20100124	20100124	Sam Lovstrom/Donna
101 125	20100125	20100125	Sam Lovstrom/Donna
101 126	20100126	20100126	Sam Lovstrom/Donna
101 127	20100127	20100127	Sam Lovstrom/Donna
101 128	20100128	20100128	Sam Lovstrom/Donna
101 129	20100129	20100129	Sam Lovstrom/Donna
101 130	20100130	20100130	Sam Lovstrom/Donna
101 131	20100131	20100131	Sam Lovstrom/Donna
101 132	20100132	20100132	Sam Lovstrom/Donna
101 133	20100133	20100133	Sam Lovstrom/Donna
101 134	20100134	20100134	Sam Lovstrom/Donna
101 135	20100135	20100135	Sam Lovstrom/Donna
101 136	20100136	20100136	Sam Lovstrom/Donna
101 137	20100137	20100137	Sam Lovstrom/Donna
101 138	20100138	20100138	Sam Lovstrom/Donna
101 139	20100139	20100139	Sam Lovstrom/Donna
101 140	20100140	20100140	Sam Lovstrom/Donna
101 141	20100141	20100141	Sam Lovstrom/Donna
101 142	20100142	20100142	Sam Lovstrom/Donna
101 143	20100143	20100143	Sam Lovstrom/Donna
101 144	20100144	20100144	Sam Lovstrom/Donna
101 145	20100145	20100145	Sam Lovstrom/Donna
101 146	20100146	20100146	Sam Lovstrom/Donna
101 147	20100147	20100147	Sam Lovstrom/Donna
101 148	20100148	20100148	Sam Lovstrom/Donna
101 149	20100149	20100149	Sam Lovstrom/Donna
101 150	20100150	20100150	Sam Lovstrom/Donna
101 151	20100151	20100151	Sam Lovstrom/Donna
101 152	20100152	20100152	Sam Lovstrom/Donna
101 153	20100153	20100153	Sam Lovstrom/Donna
101 154	20100154	20100154	Sam Lovstrom/Donna
101 155	20100155	20100155	Sam Lovstrom/Donna
101 156	20100156	20100156	Sam Lovstrom/Donna
101 157	20100157	20100157	Sam Lovstrom/Donna
101 158	20100158	20100158	Sam Lovstrom/Donna
101 159	20100159	20100159	Sam Lovstrom/Donna
101 160	20100160	20100160	Sam Lovstrom/Donna
101 161	20100161	20100161	Sam Lovstrom/Donna
101 162	20100162	20100162	Sam Lovstrom/Donna
101 163	20100163	20100163	Sam Lovstrom/Donna
101 164	20100164	20100164	Sam Lovstrom/Donna
101 165	20100165	20100165	Sam Lovstrom/Donna
101 166	20100166	20100166	Sam Lovstrom/Donna
101 167	20100167	20100167	Sam Lovstrom/Donna
101 168	20100168	20100168	Sam Lovstrom/Donna
101 169	20100169	20100169	Sam Lovstrom/Donna
101 170	20100170	20100170	Sam Lovstrom/Donna
101 171	20100171	20100171	Sam Lovstrom/Donna
101 172	20100172	20100172	Sam Lovstrom/Donna
101 173	20100173	20100173	Sam Lovstrom/Donna
101 174	20100174	20100174	Sam Lovstrom/Donna
101 175	20100175	20100175	Sam Lovstrom/Donna
101 176	20100176	20100176	Sam Lovstrom/Donna
101 177	20100177	20100177	Sam Lovstrom/Donna
101 178	20100178	20100178	Sam Lovstrom/Donna
101 179	20100179	20100179	Sam Lovstrom/Donna
101 180	20100180	20100180	Sam Lovstrom/Donna
101 181	20100181	20100181	Sam Lovstrom/Donna
101 182	20100182	20100182	Sam Lovstrom/Donna
101 183	20100183	20100183	Sam Lovstrom/Donna
101 184	20100184	20100184	Sam Lovstrom/Donna
101 185	20100185	20100185	Sam Lovstrom/Donna
101 186	20100186	20100186	Sam Lovstrom/Donna
101 187	20100187	20100187	Sam Lovstrom/Donna
101 188	20100188	20100188	Sam Lovstrom/Donna
101 189	20100189	20100189	Sam Lovstrom/Donna
101 190	20100190	20100190	Sam Lovstrom/Donna
101 191	20100191	20100191	Sam Lovstrom/Donna
101 192	20100192	20100192	Sam Lovstrom/Donna
101 193	20100193	20100193	Sam Lovstrom/Donna
101 194	20100194	20100194	Sam Lovstrom/Donna
101 195	20100195	20100195	Sam Lovstrom/Donna
101 196	20100196	20100196	Sam Lovstrom/Donna
101 197	20100197	20100197	Sam Lovstrom/Donna
101 198	20100198	20100198	Sam Lovstrom/Donna
101 199	20100199	20100199	Sam Lovstrom/Donna
101 200	20100200	20100200	Sam Lovstrom/Donna
101 201	20100201	20100201	Sam Lovstrom/Donna
101 202	20100202	20100202	Sam Lovstrom/Donna
101 203	20100203	20100203	Sam Lovstrom/Donna
101 204	20100204	20100204	Sam Lovstrom/Donna
101 205	20100205	20100205	Sam Lovstrom/Donna
101 206	20100206	20100206	Sam Lovstrom/Donna
101 207	20100207	20100207	Sam Lovstrom/Donna
101 208	20100208	20100208	Sam Lovstrom/Donna
101 209	20100209	20100209	Sam Lovstrom/Donna
101 210	20100210	20100210	Sam Lovstrom/Donna
101 211	20100211	20100211	Sam Lovstrom/Donna
101 212	20100212	20100212	Sam Lovstrom/Donna
101 213	20100213	20100213	Sam Lovstrom/Donna
101 214	20100214	20100214	Sam Lovstrom/Donna
101 215	20100215	20100215	Sam Lovstrom/Donna
101 216	20100216	20100216	Sam Lovstrom/Donna
101 217	20100217	20100217	Sam Lovstrom/Donna
101 218	20100218	20100218	Sam Lovstrom/Donna
101 219	20100219	20100219	Sam Lovstrom/Donna
101 220	20100220	20100220	Sam Lovstrom/Donna
101 221	20100221	20100221	Sam Lovstrom/Donna
101 222	20100222	20100222	Sam Lovstrom/Donna
101 223	20100223	20100223	Sam Lovstrom/Donna
101 224	20100224	20100224	Sam Lovstrom/Donna
101 225	20100225	20100225	Sam Lovstrom/Donna
101 226	20100226	20100226	Sam Lovstrom/Donna
101 227	20100227	20100227	Sam Lovstrom/Donna
101 228	20100228	20100228	Sam Lovstrom/Donna
101 229	20100229	20100229	Sam Lovstrom/Donna
101 230	20100230	20100230	Sam Lovstrom/Donna
101 231	20100231	20100231	Sam Lovstrom/Donna
101 232	20100232	20100232	Sam Lovstrom/Donna
101 233	20100233	20100233	Sam Lovstrom/Donna
101 234	20100234	20100234	Sam Lovstrom/Donna
101 235	20100235	20100235	Sam Lovstrom/Donna
101 236	20100236	20100236	Sam Lovstrom/Donna
101 237	20100237	20100237	Sam Lovstrom/Donna
101 238	20100238	20100238	Sam Lovstrom/Donna
101 239	20100239	20100239	Sam Lovstrom/Donna
101 240	20100240	20100240	Sam Lovstrom/Donna
101 241	20100241	20100241	Sam Lovstrom/Donna
101 242	20100242	20100242	Sam Lovstrom/Donna
101 243	20100243	20100243	Sam Lovstrom/Donna
101 244	20100244	20100244	Sam Lovstrom/Donna
101 245	20100245	20100245	Sam Lovstrom/Donna
101 246	20100246	20100246	Sam Lovstrom/Donna
101 247	20100247	20100247	Sam Lovstrom/Donna
101 248	20100248	20100248	Sam Lovstrom/Donna
101 249	20100249	20100249	Sam Lovstrom/Donna
101 250	20100250	20100250	Sam Lovstrom/Donna
101 251	20100251	20100251	Sam Lovstrom/Donna
101 252	20100252	20100252	Sam Lovstrom/Donna
101 253	20100253	20100253	Sam Lovstrom/Donna
101 254	20100254	20100254	Sam Lovstrom/Donna
101 255	20100255	20100255	Sam Lovstrom/Donna
101 256	20100256	20100256	Sam Lovstrom/Donna
101 257	20100257	20100257	Sam Lovstrom/Donna
101 258	20100258	20100258	Sam Lovstrom/Donna
101 259	20100259	20100259	Sam Lovstrom/Donna
101 260	20100260	20100260	Sam Lovstrom/Donna
101 261	20100261	20100261	Sam Lovstrom/Donna
101 262	20100262	20100262	Sam Lovstrom/Donna
101 263	20100263	20100263	Sam Lovstrom/Donna
101 264	20100264	20100264	Sam Lovstrom/Donna
101 265	20100265	20100265	Sam Lovstrom/Donna
101 266	20100266	20100266	Sam Lovstrom/Donna
101 267	20100267	20100267	Sam Lovstrom/Donna
101 268	20100268	20100268	Sam Lovstrom/Donna
101 269	20100269	20100269	Sam Lovstrom/Donna
101 270	20100270	20100270	Sam Lovstrom/Donna
101 271	20100271	20100271	Sam Lovstrom/Donna
101 272	20100272	20100272	Sam Lovstrom/Donna
101 273	20100273	20100273	Sam Lovstrom/Donna
101 274	20100274	20100274	Sam Lovstrom/Donna
101 275	20100275	20100275	Sam Lovstrom/Donna
101 276	20100276	20100276	Sam Lovstrom/Donna
101 277	20100277	20100277	Sam Lovstrom/Donna
101 278	20100278	20100278	Sam Lovstrom/Donna
101 279	20100279	20100279	Sam Lovstrom/Donna
101 280	20100280	20100280	Sam Lovstrom/Donna
101 281	20100281	20100281	Sam Lovstrom/Donna
101 282	20100282	20100282	Sam Lovstrom/Donna
101 283	20100283	20100283	Sam Lovstrom/Donna
101 284	20100284	20100284	Sam Lovstrom/Donna
101 285	20100285	20100285	Sam Lovstrom/Donna
101 286	20100286	20100286	Sam Lovstrom/Donna
101 287	20100287	20100287	Sam Lovstrom/Donna
101 288	20100288	20100288	Sam Lovstrom/Donna
101 289	20100289	20100289	Sam Lovstrom/Donna
101 290	20100290	20100290	Sam Lovstrom/Donna
101 291	20100291	20100291	Sam Lovstrom/Donna
101 292	20100292	20100292	Sam Lovstrom/Donna
101 293	20100293	20100293	Sam Lovstrom/Donna
101 294	20100294	20100294	Sam Lovstrom/Donna
101 295	20100295	20100295	Sam Lovstrom/Donna
101 296	20100296	20100296	Sam Lovstrom/Donna
101 297	20100297	20100297	Sam Lovstrom/Donna
101 298	20100298	20100298	Sam Lovstrom/Donna
101 299	20100299	20100299	Sam Lovstrom/Donna
101 300	20100300	20100300	Sam Lovstrom/Donna
101 301	20100301	20100301	Sam Lovstrom/Donna
101 302	20100302	20100302	Sam Lovstrom/Donna
101 303	20100303	20100303	Sam Lovstrom/Donna
101 304	20100304	20100304	Sam Lovstrom/Donna
101 305	20100305	20100305	Sam Lovstrom/Donna
101 306	20100306	20100306	Sam Lovstrom/Donna
101 307	20100307	20100307	Sam Lovstrom/Donna
101 308	20100308	20100308	Sam Lovstrom/Donna
101 309	20100309	20100309	Sam Lovstrom/Donna
101 310	20100310	20100310	Sam Lovstrom/Donna
101 311	20100311	20100311	Sam Lovstrom/Donna
101 312	20100312	20100312	Sam Lovstrom/Donna
101 313	20100313	20100313	Sam Lovstrom/Donna
101 314	20100314	20100314	Sam Lovstrom/Donna
101 315	20100315	20100315	Sam Lovstrom/Donna
101 316	20100316	20100316	Sam Lovstrom/Donna
101 317	20100317	20100317	Sam Lovstrom/Donna
101 318			



Lovstrom Block D 1987

<http://archives.brandonu.ca/en/permalink/descriptions12541>

Part Of: RG 7 Beverley Nicholson fonds
Description Level: Sub sub series
Series Number: 3.5.1
Accession Number: 1-2010
GMD: multiple media
Date Range: 1987
Material Details: Field journals have been scanned in multi-page PDF files. Artifact catalogues are PDF files in spreadsheet format. Photographs are in jpeg format.

History /

Biographical:

Block D is a wooded with oak and an understory of saskatoon and hazelnut with a thick ground cover of poison ivy and sarsaparilla. Root and rodent disturbance was extensive.

Directed by Dr. Nicholson and with Jane Gibson as crew chief, two units were opened in Block D in 1987. A hearth was identified with a ring of stones containing charcoal and burnt bone. Recoveries included two rim sherds with tool-impressed decorations along the outer edge and two prairie side-notched points. Associated bone was primarily appendicular, indicating secondary butchering.

A radiocarbon date of 230+/-90 B.P. recovered in 1987 from 17 cm below surface is consistent with a Protohistoric occupation.

Scope and Content:

Sub-sub-sub series contains: Summary information of field methodology, number and co-ordinates of excavations, personnel and their staff position; Field journals are daily records of recoveries, features and activities at the site; Site records include excavation level and unit summaries, feature sheets, profiles; sample records and maps; Artifact catalogues are lists and identifications of all artifacts recovered; Photographs are of excavation units, features, the landscape and personnel.

Name Access: Lovstrom Block D 1987
Subject Access: Archaeology
Lovstrom locale
Lovstrom Block D



Lovstrom Block D 1987 - site co-ordinates

<http://archives.brandonu.ca/en/permalink/descriptions12542>

Part Of:	RG 7 Beverley Nicholson fonds
Description Level:	sub sub sub series
Series Number:	3.5.1.1
Accession Number:	1-2010
GMD:	multiple media
Date Range:	1987
Material Details:	Field journals have been scanned in multi-page PDF files. Artifact catalogues are PDF files in spreadsheet format. Photographs are in jpeg format.

History /

Biographical:

Large scale excavations of five block sites took place in 1987 under the direction of Bev Nicholson with Jane Gibson as crew chief. Block D consisted of 2 excavation units.

Scope and Content:

Sub-sub-sub series contains: Summary information of field methodology, number and co-ordinates of excavations, personnel and their staff position.

Name Access:	Lovstrom Block D 1987 - site co-ordinates
Subject Access:	Archaeology Lovstrom locale Lovstrom Block D

Documents

ABC W & L Lovstrom Locale 1987
3.5.1.1 Summary Information

Large scale excavations of five block sites took place in 1987 under the direction of Bev Nicholson with Jane Gibson as crew chief.

Block D consisted of 2 excavation units. The initial plan was modified as 1987, a subsequent plan with the co-ordinates of 1987/1988 was used in the final completed catalogue. The final co-ordinates were used in 1987.

Excavation	Original Co-ords	Catalogue Co-ords	Crew
3.5.1.1	54164210W	156420N	Bev Nicholson
3.5.1.2	54164110W	157040N	John Thompson

3.5.1.1_Sum.pdf

 Read PDF

 Download PDF



Lovstrom Block A - summary

<http://archives.brandonu.ca/en/permalink/descriptions12451>

Part Of: RG 7 Beverley Nicholson fonds

Description Level: Sub-series

Series Number: 3.2

Accession Number: 1-2010

GMD: multiple media

Date Range: 1987

History /

Biographical:

Block A was the most southern site in the locale. The excavation block consisted of 12 contiguous 1m² units dug in a 3m x 4m rectangle. The block was the least productive of cultural materials, and bone preservation was the poorest. Under the sod, the black loam layer appeared at 5 cm below surface, and the glacial clay at 25 cm below surface. Excavators described the soil matrix as gritty and silty, and it became concrete hard when dried. The occupation or bone layer extended from 10 to 25 cm below surface and consisted of a contiguous scatter of FCR and unidentifiable large ungulate bone which was heavily processed and intensively scavenged by carnivores. Most cultural materials were recovered within this layer. Fire cracked rock (FCR) and small burnt bone fragments were present but no intact hearths or processing features were evident.

Non-cultural materials included limestone and other natural pebbles derived from the parent till. (These small limestone pebbles were apparent in the occupation layers in other blocks as well). Root and rodent disturbance was extensive throughout Block A. Most units were excavated to gravelly clay till. Nine of the twelve units were dug to level 4b, which ended at 40 cm b.s.

No further excavations were done at this site. No C14 dates were taken.

Scope and Content:

Sub-sub-sub series contains: Summary information of field methodology, number and co-ordinates of excavations, personnel and their staff position; Field journals are daily records of recoveries, features and activities at the site; Site records include excavation level and unit summaries, feature sheets, profiles; sample records and maps; Artifact catalogues are lists and identifications of all artifacts recovered; Photographs are of excavation units, features, the landscape and personnel.

Name Access: Lovstrom Block A - summary

Subject Access: Archaeology
Lovstrom locale
Lovstrom Block A



Lovstrom Block A - site co-ordinates

<http://archives.brandonu.ca/en/permalink/descriptions12452>

Part Of: RG 7 Beverley Nicholson fonds

Description Level: sub sub sub series

Series Number: 3.2.1.1

Accession Number: 1-2010

GMD: multiple media

Date Range: 1987

Material Details: Field journals have been scanned in multi-page PDF files. Artifact catalogues are PDF files in spreadsheet format. Photographs are in jpeg format.

History /

Biographical:

Large scale excavations of five block sites took place in 1987 under the direction of Bev Nicholson with Jane Gibson as crew chief. Block A consisted of 12 excavation units.

Scope and Content:

Sub-sub-sub series contains: Summary information of field methodology, number and co-ordinates of excavations, personnel and their staff position.

Name Access: Lovstrom Block A - site co-ordinates

Subject Access: Archaeology
Lovstrom locale
Lovstrom Block A

Documents

ABO 70 A Lovstrom Locale 1987

3.2.1.1 Summary Information:

Large scale excavations of five block sites took place in 1987 under the direction of Bev Nicholson with Jane Gibson as crew chief. Block A consisted of 12 excavation units.

The initial dataset was established as PMSI, a subsequent dataset with the coordinates of 50000000 was used to facilitate computer cataloging.

Excavation Unit	Personnel	Notes
3.2.1.1.1	41000000	John Nicholson/Jan Gibson
3.2.1.1.2	41000000	John Gibson
3.2.1.1.3	41000000	Margaret Nicholson
3.2.1.1.4	41000000	John Gibson
3.2.1.1.5	41000000	John Gibson/John Gibson
3.2.1.1.6	41000000	John Gibson
3.2.1.1.7	41000000	John Gibson
3.2.1.1.8	41000000	John Gibson
3.2.1.1.9	41000000	John Gibson
3.2.1.1.10	41000000	John Gibson
3.2.1.1.11	41000000	John Gibson
3.2.1.1.12	41000000	John Gibson

3.2.1.1_Sum.pdf

Read PDF

Download PDF



Lovstrom Block H - summary

<http://archives.brandonu.ca/en/permalink/descriptions12638>

Part Of: RG 7 Beverley Nicholson fonds

Description Level: Sub-series

Series Number: 3.9

Accession Number: 1-2010

GMD: multiple media

Date Range: 1988 - 1991

History /

Biographical:

The vegetation in block H is similar to other areas in the locale with an open oak forest with a light understory of saskatoon, hazelnut, poison ivy and sarsaparilla.

The excavations of the eight 1m² units in 1988 resulted in the recovery of over 650 ceramic fragments including 20 rim sherds from at least four vessels, a grooved maul, fire-cracked rock, lithic debitage and a reworked Avonlea projectile point. A large amount of bison bone, including a number of axial elements and a fragmented skull were also recovered.

Based on the 1988 recoveries at the site further excavations took place in 1991. Nine excavation units were opened next to the previous excavations. Another 250 ceramic sherds were recovered in 1991. Nine vessels have been identified based on rim sherds. Vickers Focus and Woodland vessels have been identified and two vessels similar to Scattered Village Complex were recovered.

The lithic material assemblage is intermediate between Blocks G and E with KRF being the most frequent material category followed by local cherts.

Two features, a hearth and a curvilinear arrangement of rock were recovered. The high numbers of ceramic fragments suggests a habitation area, rather than hunting or butchering behavior. However, the separation of occupations at the site is difficult to establish and there may be different uses of the site by successive occupations.

Radiocarbon dates from this block indicate two occupations separated in time by some 300 years. XU 181 – 405/110 BP and XU 184 – 780/110 BP.

Scope and Content:

Sub-series has been divided into sub sub series including: Lovstrom Block H 1988 and Lovstrom Block H 1991.

Name Access: Lovstrom Block H - summary

Subject Access: Archaeology
Lovstrom locale
Lovstrom Block H



Lovstrom Block H 1988

<http://archives.brandonu.ca/en/permalink/descriptions12639>

Part Of: RG 7 Beverley Nicholson fonds

Description Level: Sub sub series

Series Number: 3.9.1

Accession Number: 1-2010

GMD: multiple media
Date Range: 1988
Material Details: Field journals have been scanned in multi-page PDF files. Artifact catalogues are PDF files in spreadsheet format. Photographs are in jpeg format.
History /
Biographical:

Directed by Dr. Nicholson and with Ian Kuijt as crew chief, eight units were excavated in Block H in 1988. The vegetation is similar to other areas in the locale with an open oak forest with a light understory of saskatoon, hazelnut, poison ivy and sarsaparilla.

Radiocarbon dates from this block indicate two occupations separated in time by some 300 years. The excavation of the eight 1m² units resulted in the recovery of over 650 ceramic fragments including 20 rim sherds from at least four vessels, a grooved maul, fire-cracked rock, lithic debitage and a reworked Avonlea projectile point. A large amount of bison bone, including a number of axial elements and a fragmented skull were also recovered.

The 650 ceramics recovered are of two kinds, representing at least four vessels. Stylistically, two of these vessels appear to be from the Vickers Focus and the third vessel may be Mortlach ware. The fourth vessel appears to be Blackduck and probably comes from the lower occupation. Also encountered were what is possibly a thin ash deposit in unit 180. The presence of a large number of bison axial elements is suggestive of primary butchering activities. Several canid bones were recovered scattered among the bison bone. Although there is no visible stratigraphic evidence, the 14C dates and the different ceramic types indicate more than one occupation in this area and it is likely that several types of behavior and use of space are represented.

High numbers of ceramic fragments are often assumed to be associated with activities characteristic of habitation areas, rather than hunting or butchering behavior. The lithic material assemblage is intermediate between Blocks G and E with KRF being the most frequent material category followed by local cherts.

Scope and Content:

Sub-sub-sub series contains: Summary information of field methodology, number and co-ordinates of excavations, personnel and their staff position; Field journals are daily records of recoveries, features and activities at the site; Site records include excavation level and unit summaries, feature sheets, profiles; sample records and maps; Artifact catalogues are lists and identifications of all artifacts recovered; Photographs are of excavation units, features, the landscape and personnel.

Name Access: Lovstrom Block H 1988
Subject Access: Archaeology
Lovstrom locale
Lovstrom Block H



Lovstrom Block H 1991

<http://archives.brandonu.ca/en/permalink/descriptions12671>

Part Of: RG 7 Beverley Nicholson fonds
Description Level: Sub sub series
Series Number: 3.9.2
Accession Number: 1-2010
GMD: multiple media
Date Range: 1991
Material Details: Field journals have been scanned in multi-page PDF files. Artifact catalogues are PDF files in spreadsheet format. Photographs are in jpeg format.

History /

Biographical:

Based on the recoveries at the Block H in 1988, further excavations took place in 1991. Nine excavation units were opened next to the previous excavations. Another 250 ceramic sherds were recovered in 1991. Nine vessels have been identified based on rim sherds. Vickers Focus and Woodland vessels have been identified and two vessels similar to Scattered Village Complex were recovered.

The lithic material assemblage is intermediate primarily KRF followed by local cherts. Two features, a hearth and a curvilinear arrangement of rock were recovered during the 1991 excavations.

The high numbers of ceramic fragments suggests a habitation area, rather than hunting or butchering behavior. However, the separation of occupations at the site is difficult to establish and there may be different uses of the site by successive occupations.

Scope and Content:

Sub-sub-sub series contains: Summary information of field methodology, number and co-ordinates of excavations, personnel and their staff position; Field journals are daily records of recoveries, features and activities at the site; Site records include excavation level and unit summaries, feature sheets, profiles; sample records and maps; Artifact catalogues are lists and identifications of all artifacts recovered; Photographs are of excavation units, features, the landscape and personnel.

Name Access: Lovstrom Block H 1991
Subject Access: Archaeology
Lovstrom locale
Lovstrom Block H



Lovstrom Block C - summary

<http://archives.brandonu.ca/en/permalink/descriptions12517>

Part Of: RG 7 Beverley Nicholson fonds

Description Level: Sub-series

Series Number: 3.4

Accession Number: 1-2010

GMD: multiple media

Date Range: 1987

History /

Biographical:

Block C was situated in sparse oak forest with an understory of saskatoon, hazelnut and a thick ground cover of poison ivy and sarsaparilla. The block measured 3m and 3m and contained nine excavation units. All units were excavated to 35cm below surface. The soil horizons were much like the other blocks, except for a rusty brown stain in the first level, giving the upper black loam a mottled appearance. The brown patches were clay mixed with loam and were harder than the surrounding matrix. No definitive interpretation of these phenomena was attempted but this effect may be the result of natural brush or forest fires. Under the 5cm so d/humus (Ah) layer, the loam horizon extended approximately 5cm – 25 cm below surface, and averaged 20 cm thick. Bone was concentrated within this horizon between 10 cm – 20 cm below surface.

Block C was notable for its concentrations of articulated bison bone. Most noteworthy was an articulated unit composed of lumbar vertebrae, pelvis, and sacrum. Several thoracic vertebra/proximal rib end concentrations were also recovered. There were more vertebrae and rib sections recovered in the units in proportion to other bones. A few sherds, some debitage and a single Prairie Side-Notched point fragment were among the recoveries. Based on the quantity of bone, the density of the bone layer, and the articulated butchering units the area has been interpreted as a bone midden.

Faunal material was analysed by Jessica MacKenzie for her Honours Thesis: "A reconstruction of butchering processes in Block C from the Lovstrom site DjLx-1 in Southwestern Manitoba."

Radiocarbon date: 850/115BP XU 79.

Scope and Content:

Sub-sub-sub series contains: Summary information of field methodology, number and co-ordinates of excavations, personnel and their staff position; Field journals are daily records of recoveries, features and activities at the site; Site records include excavation level and unit summaries, feature sheets, profiles; sample records and maps; Artifact catalogues are lists and identifications of all artifacts recovered; Photographs are of excavation units, features, the landscape and personnel.

Name Access: Lovstrom Block C - summary

Subject Access: Archaeology
Lovstrom locale
Lovstrom Block C



Lovstrom Block D - summary

<http://archives.brandonu.ca/en/permalink/descriptions12540>

Part Of: RG 7 Beverley Nicholson fonds

Description Level: Sub-series

Series Number: 3.5

Accession Number: 1-2010

GMD: multiple media

Date Range: 1987 - 1988

History /

Biographical:

Block D was wooded with oak and an understory of saskatoon and hazelnut with a thick ground cover of poison ivy and sarsaparilla. Root and rodent disturbance was extensive. Based on the recoveries from Test Unit 22 during the survey, further excavations were carried out. Two units 87 and 93 were excavated in 1987. A further four units were excavated in 1988. There appears to be a pre contact occupation and a protohistoric feature within the block.

Diagnostic lithics included a chert Plains Side-notch projectile point, and a large Woodland side-notched point. The lithic materials from Block D are primarily local cherts followed in abundance by Knife River Flint and Tongue River Silicified Sediment – both of which are exotics imported from the southwest. Faunal remains were primarily bison.

Thin-walled obliterated fabric impressed pottery with grit temper was recovered in all units. Diagnostic ceramics included two rims, one with a fabric impressed exterior and the lip notched with dowel impressions, and a second thick walled rim was fabric impressed to the lip. The ceramic wares appear to be essentially a Woodland complex with overtones of Plains influence.

RC date: 230/90 BP.

Scope and Content:

Sub-series has been divided into sub sub series including: Lovstrom Block D 1987 and Lovstrom Block D 1988.

Name Access: Lovstrom Block D - summary

Subject Access: Archaeology
Lovstrom locale
Lovstrom Block D



Lovstrom Block D 1988

<http://archives.brandonu.ca/en/permalink/descriptions12554>

Part Of: RG 7 Beverley Nicholson fonds
Description Level: Sub sub series
Series Number: 3.5.2
Accession Number: 1-2010
GMD: multiple media
Date Range: 1988
Material Details: Field journals have been scanned in multi-page PDF files. Artifact catalogues are PDF files in spreadsheet format. Photographs are in jpeg format.

History /

Biographical:

Block D is a wooded with oak and an understory of saskatoon and hazelnut with a thick ground cover of poison ivy and sarsaparilla. Root and rodent disturbance was extensive.

Directed by Dr. Nicholson with Ian Kuijit as crew chief, five units were opened in Block D in 1988. Four units were excavated: 88, 91, 92 and 94. A feature in units 91 and 92 contained extensive deposits of large bison bone and fire-cracked rock. Several of the lower limb elements were articulated. Bone deposits were associated with numerous large fire-cracked rocks and were clustered in an area of one meter. Also recovered were a side-notched projectile point and two historic gun flints.

Judging from the association of the gun flints, projectile points, and bison bone, as well as the radiocarbon date of 230+/-90 B.P. recovered in 1987, it appears that this feature is from the Protohistoric period and related to refuse disposal.

Scope and Content:

Sub-sub-sub series contains: Summary information of field methodology, number and co-ordinates of excavations, personnel and their staff position; Field journals are daily records of recoveries, features and activities at the site; Site records include excavation level and unit summaries, feature sheets, profiles; sample records and maps; Artifact catalogues are lists and identifications of all artifacts recovered; Photographs are of excavation units, features, the landscape and personnel.

Name Access: Lovstrom Block D 1988
Subject Access: Archaeology
Lovstrom locale
Lovstrom Block D



Lovstrom Block F - summary

<http://archives.brandonu.ca/en/permalink/descriptions12617>

Part Of: RG 7 Beverley Nicholson fonds

Description Level: Sub-series

Series Number: 3.7

Accession Number: 1-2010

GMD: multiple media

Date Range: 1988

History /

Biographical:

In 1988 four 1m² units were excavated in this Block F. The forest cover is identical to that of Block E, with an open oak forest with a light understory of saskatoon, hazelnut, poison ivy and sarsaparilla.

Underneath the litter mat (Ah) is a shallow, 15-20 cm "A" horizon of dark grey/brown silty loam with a high representation of pebble size clasts. The glacial clays, encountered at 20 cm below surface, consist of a matrix of light tan sandy clays containing rounded pebble to cobble size rocks.

The recoveries from this block consisted of a few ceramics, including Vickers Focus rim sherds, four lithic tools and a number of small bison bone fragments. There was no discernible cultural stratigraphy in the four 1m² units and the limited deposits of bone, ceramics and lithics were dispersed randomly throughout the 25 cm of cultural matrix. The lithic materials frequencies were similar to those in Block E with local cherts and KRF being the most abundant categories. A small amount of fire-cracked rock and a few large identifiable bison bones were recovered – all distributed randomly with little evidence for any pattern of clustering.

No RC dates.

Scope and Content:

Sub-sub-sub series contains: Summary information of field methodology, number and co-ordinates of excavations, personnel and their staff position; Field journals are daily records of recoveries, features and activities at the site; Site records include excavation level and unit summaries, feature sheets, profiles; sample records and maps; Artifact catalogues are lists and identifications of all artifacts recovered; Photographs are of excavation units, features, the landscape and personnel.

Name Access: Lovstrom Block F - summary

Subject Access: Archaeology
Lovstrom locale
Lovstrom Block F



Lovstrom Block B - summary

<http://archives.brandonu.ca/en/permalink/descriptions12479>

Part Of: RG 7 Beverley Nicholson fonds

Description Level: Sub-series

Series Number: 3.3

Accession Number: 1-2010
GMD: multiple media
Date Range: 1987

History /

Biographical:

Block B consisted of 20 contiguous 1m² units excavated to 30 cm below surface. (except unit 58 which was excavated to 35 cm bs to obtain extended soil profile). The block is situated in recent oak and poplar forest at the head of a ravine leading to Jock's Creek, adjacent to an area cleared for market gardening. As was the case with Block A, the understory is heavily overgrown with hazelnut, chokecherry, saskatoon, and a poison ivy/sarsaparilla ground cover.

The soil levels below the sod in Block B consisted of a black, silty, and gritty loam layer from 5 cm to 23 cm below surface, a yellow and sandy clay from 23 cm to 30 cm below surface, and glacial till at 30 cm below surface. As in Block A, limestone cobbles were found throughout the occupation level around the bone. It is evident that bioturbation – primarily tree roots and rodent burrowing – have significantly altered patterns of original deposition of lithics, ceramics and small bone.

The faunal layer lay close to the surface, situated entirely in the black loam 5 cm – 23 cm below surface. The 23 cm depth also marked the end of the dark silty loam. At 10 cm below surface, a discernible patterning of the bone appeared. Concentrations of bone in narrow rows ran in an irregular pattern from the northwest to the southeast part of the block. This pattern was most apparent in the north end of the block which is the highest point in the block. In the same 1m² unit, patches of weathered, very poorly preserved bone would be found lying close to patches of well preserved bone. It is believed that this variability in preservation results from uneven rates of burial due to taphic activities of pocket gophers or other agents of bioturbation. The same pattern of uneven preservation occurs over much of the locale but is most evident in Block B.

Diagnostic lithics included eleven projectile points that were predominantly Plains or Prairie Side-notch types, but included two unnotched triangular points. Cord-wrapped impressed rim sherds and body sherds were recovered. The ceramics are variants of the Woodland Blackduck horizon.

RC dates: XU49 – 675/80 BP XU 59 – 705/75BP.

Scope and Content:

Sub-sub-sub series contains: Summary information of field methodology, number and co-ordinates of excavations, personnel and their staff position; Field journals are daily records of recoveries, features and activities at the site; Site records include excavation level and unit summaries, feature sheets, profiles; sample records and maps; Artifact catalogues are lists and identifications of all artifacts recovered; Photographs are of excavation units, features, the landscape and personnel.

Name Access: Lovstrom Block B - summary
Subject Access: Archaeology
Lovstrom locale
Lovstrom Block B



Lovstrom Block G 1988 - summary

<http://archives.brandonu.ca/en/permalink/descriptions12628>

Part Of: RG 7 Beverley Nicholson fonds

Description Level: Sub-series

Series Number: 3.8

Accession Number: 1-2010

GMD: multiple media

Date Range: 1988

History /

Biographical:

In 1988 four units were excavated in Block G. The vegetation is similar to other areas in the locale with an open oak forest with a light understory of saskatoon, hazelnut, poison ivy and sarsaparilla.

Excavations recovered artifacts between 0 cm – 15 cm b.s. The cultural deposits are very shallow and it is quite possible that what appears to be a single occupation may in fact represent multiple occupation compressed deposits as a result of deflation or the lack of sedimentation in this raised area. This latter view is supported by the ceramics which appear to be a mixture of Blackduck and Vickers Focus wares.

The frequency and distribution of cultural material from block G contrasts with that of other sites in the locale. While the diagnostic materials are similar, the nature of the background debris and the associated lithic assemblage suggests that this area was utilized for a different set of activities.

Unlike Blocks E and H, there is very little in the way of ceramics, fire-cracked rock or bison bone, yet a significant amount of lithic debitage and six Plains/Prairie Side-notched projectile points were recovered. No unifaces or scrapers were recovered. This may be an area where activities such as manufacture and hafting of projectile points; hunting activities, butchering and refuse disposal took place.

No RC dates were taken.

Scope and Content:

Sub-sub-sub series contains: Summary information of field methodology, number and co-ordinates of excavations, personnel and their staff position; Field journals are daily records of recoveries, features and activities at the site; Site records include excavation level and unit summaries, feature sheets, profiles; sample records and maps; Artifact catalogues are lists and identifications of all artifacts recovered; Photographs are of excavation units, features, the landscape and personnel.

Name Access: Lovstrom Block G 1988 - summary

Subject Access: Archaeology
Lovstrom locale
Lovstrom Block G



Lovstrom Block C - site co-ordinates

<http://archives.brandonu.ca/en/permalink/descriptions12518>

Part Of: RG 7 Beverley Nicholson fonds

Description Level: sub sub sub series

Series Number: 3.4.1.1

Accession Number: 1-2010

GMD: multiple media

Date Range: 1987

Material Details: Field journals have been scanned in multi-page PDF files. Artifact catalogues are PDF files in spreadsheet format. Photographs are in jpeg format.

History /

Biographical:

Large scale excavations of five block sites took place in 1987 under the direction of Bev Nicholson with Jane Gibson as crew chief. Block C consisted of nine excavation units. Miggs Green was Block C assistant.

Scope and Content:


Sub-sub-sub series contains: Summary information of field methodology, number and co-ordinates of excavations, personnel and their staff position.

Name Access: Lovstrom Block C - site co-ordinates

Subject Access: Archaeology
Lovstrom locale
Lovstrom Block C

Documents

3.4.1.1_Sum.pdf

 Read PDF

 Download PDF