

# S. J. McKee Archives



## Grade V room, Central School

<http://archives.brandonu.ca/en/permalink/descriptions13909>

Part Of: Fred McGuinness collection

Creator: Photographer: R.M. Coleman

Description Level: Item

Series Number: McG 9

Item Number: 20-2009.219

Accession Number: 20-2009

GMD: graphic

Date Range: 1930s

Physical Description: 4.5" x 3.5" (b/w)

Physical Condition: Photograph has been cut

Scope and Content:

Photograph shows a

Notes: Writing on the back of the photograph reads: Orma McGuinness, R.M. Coleman, Free Lance Photography, Brandon, Manitoba.

Name Access: Central School  
Orma McGuinness

Subject Access: class portraits  
schools  
Public Schools

Storage Location: RG 5 photograph storage drawer 2 (hanging photos)

Arrangement:

From 20-2009 #4 plastic envelope #2

## Images





## Park School postcard

<http://archives.brandonu.ca/en/permalink/descriptions13745>

Part Of: Fred McGuinness collection  
Creator: Published for Christie's Book Store, Brandon  
Description Level: Item  
Series Number: McG 9  
Item Number: 20-2009.56  
Accession Number: 20-2009  
GMD: graphic  
Date Range: 1910  
Physical Description: 5.5" x 3.5" (colour)  
Material Details: postcard  
Physical Condition: Postcard edges are worn  
Custodial History:

Donated to Fred McGuinness by Mrs. Marian Gray of Brandon, September 13, 1978.

### Scope and Content:

Postcard shows the West End Park (also known as Stanley Park) and Park School. The school was situated on the southwest corner of Lorne Avenue. A couple of residences surround the school. Walking paths, a park bench, and a gazebo/grandstand can be seen in the park.

Notes: Front of postcard reads: Published for Christie's Book Store, Brandon, Man., 6350. Back of postcard reads: Canadian Souvenir Post Card, Warwick Brothers & Rutter, Limited, Printers, Toronto. The postcard is addressed to Miss Isabella Heastwell of Broderick, Saskatchewan, and is dated July 14, 1910.

Name Access: Park School  
West End Park  
Lorne Avenue  
Stanley Park

Subject Access: postcards  
schools  
parks

Storage Location: RG 5 photograph storage drawer 2 (hanging photos)

## Images





## Central School class

<http://archives.brandonu.ca/en/permalink/descriptions13751>

Part Of: Fred McGuinness collection

Description Level: Item

Series Number: McG 9

Item Number: 20-2009.62

Accession Number: 20-2009

GMD: graphic

Date Range: 1906-1907

Physical Description: 5.5" x 3.5" (b/w)

Material Details: postcard

Physical Condition: Postcard has two thumb tack holes in its corners, bottom left corner is creased, face of one student is blotted out.

### History /

#### Biographical:

Central School was situated on Lorne Avenue between 5th Street and 6th Street.

#### Custodial History:

Donated to Fred McGuinness by Allena Strath (nee Coombs).

#### Scope and Content:

Postcard depicts an outdoor class photograph of the 1906-1907 Central School Grade 5? class. The class is posing outside of the school. The girls are wearing dresses and boots. Most of the boys are wearing suits and ties.

Notes: Back of postcard reads: Allena Coombs, 1906-1907. All the students' names are listed. The class teacher is identified as Miss [Nettie?] Harrison.

Name Access: Central School  
Allena Coombs

Subject Access: schools  
class portraits

Storage Location: RG 5 photograph storage drawer 2 (hanging photos)

## Images

---





## Park School class photo

<http://archives.brandonu.ca/en/permalink/descriptions13747>

Part Of: Fred McGuinness collection

Description Level: Item

Series Number: McG 9

Item Number: 20-2009.58

Accession Number: 20-2009

GMD: graphic

Date Range: c.1920

Physical Description: 5.5" x 3.5" (b/w)

History /

Biographical:

Built 1904, opened 1905, razed September 1978.

Custodial History:

Given to Fred McGuinness by Stewart Tait (1912-1988) of Brandon.

Scope and Content:

Photograph is an outdoor class picture of young students standing on the front steps of what appears to be Park School.

Notes:

Mr. Tait provided Fred McGuinness with a photocopy of the photograph (see McG 1.2, file 19) on which he identified a number of students in his class, including: first/front row - Miss Fleming (fourth from right); second row - Stan Fraser (first from left), Stewart Tait (second on left), Mrs. Ron Relf (nee Stock?) (fourth on left); third row - Ed Bolton (fourth from left), G. Cranston (fifth from left), Ed McGill (offset, above G. Cranston), Mary McGregor, daughter of C.C. McGregor (third from right)

Name Access: Park School

Subject Access: schools

class portraits

Storage Location: RG 5 photograph storage drawer 2 (hanging photos)

## Images





## Central School Grade VIII class

<http://archives.brandonu.ca/en/permalink/descriptions13748>

Part Of: Fred McGuinness collection

Description Level: Item

Series Number: McG 9

Item Number: 20-2009.59

Accession Number: 20-2009

GMD: graphic

Date Range: 1909-1910

Physical Description: 5.5" x 3.5" (b/w)

Material Details: postcard

History /

Biographical:

Central School was situated on Lorne Avenue between 5th Street and 6th Street.

Custodial History:

Donated to Fred McGuinness by Allena Strath (nee Coombs).

Scope and Content:

Postcard is an outdoor class photograph of the 1909-1910 Central School Grade 8 class. The girls are wearing dresses and the boys suits and ties. School principal, Bedford A. Tingley, lays in front of the class.

Notes: Back of postcard reads: Grade VIII, Teacher, B.A. Tingely [sic.], Allena Coombs

Name Access: Central School  
Bedford a. Tingley  
Allena Coombs

Subject Access: schools  
class portraits

Storage Location: RG 5 photograph storage drawer 2 (hanging photos)

## Images

---





## Central School Grade VII class

<http://archives.brandonu.ca/en/permalink/descriptions13749>

Part Of: Fred McGuinness collection

Description Level: Item

Series Number: McG 9

Item Number: 20-2009.60

Accession Number: 20-2009

GMD: graphic

Date Range: 1908-1909

Physical Description: 5.5" x 3.5" (b/w)

Material Details: postcard

Physical Condition: Postcard has four thumb tack holes in its corners

### History /

#### Biographical:

Central School was situated on Lorne Avenue between 5th Street and 6th Street.

#### Custodial History:

Donated to Fred McGuinness by Allena Strath (nee Coombs).

#### Scope and Content:

Postcard depicts an outdoor class picture of the 1908-1909 Central School Grade 7 class.

The class is posing outside of the school. The girls are wearing dresses and bows in their hair.

The boys are wearing suits and ties. Teacher Naomi Moore stands to the right of the class.

Notes: Back of postcard reads: Grade VII, Teacher, Naomi Moore, Allena Coombs, 1908-1909.

Name Access: Central School

Naomi Moore

Allena Coombs

Subject Access: schools

class portraits

Storage Location: RG 5 photograph storage drawer 2 (hanging photos)

## Images

---





## Central School Grade VI class

<http://archives.brandonu.ca/en/permalink/descriptions13750>

Part Of: Fred McGuinness collection  
Description Level: Item  
Series Number: McG 9  
Item Number: 20-2009.61  
Accession Number: 20-2009  
GMD: graphic  
Date Range: 1907-1908  
Physical Description: 5.5" x 3.5" (b/w)  
Material Details: postcard  
Physical Condition: Postcard has four thumb tack holes in its corners

### History /

#### Biographical:

Central School was situated on Lorne Avenue between 5th Street and 6th Street.

#### Custodial History:

Donated to Fred McGuinness by Allena Strath (nee Coombs).

#### Scope and Content:

Postcard depicts an outdoor class photograph of the 1907-1908 Central School Grade 6 class. The class is posing outside of the school. The girls are wearing dresses and the boys are wearing suits and ties.

Notes: Back of postcard reads: Grade VI, Allena Coombs, 1907-1908.

Name Access: Central School  
Naomi Moore  
Allena Coombs

Subject Access: schools  
class portraits

Storage Location: RG 5 photograph storage drawer 2 (hanging photos)

## Images

---





## School play at Earl Haig

<http://archives.brandonu.ca/en/permalink/descriptions13950>

Part Of: Fred McGuinness collection

Description Level: Item

Series Number: McG 9

Item Number: 1-2015.22

Accession Number: 1-2015

GMD: graphic

Date Range: [19--]

Physical Description: 3.5" x 2.5" (b/w)

Scope and Content:

Photograph shows a school stage with a living room set. A dozen students are standing around a possible teacher who is holding a bucket.

Notes: Writing on the back of the photograph reads: Earl Haig 3

Name Access: Earl Haig School

Subject Access: school plays  
school productions

Storage Location: RG 5 photograph storage drawer 2 (hanging photos)

Arrangement:

See McG 4.1 File 51 William R. Morrison correspondence dated 14 January 1985

### Images

---







## 10 Mile Dam

<http://archives.brandonu.ca/en/permalink/descriptions13716>

Part Of: Fred McGuinness collection

Description Level: Item

Series Number: McG 9

Item Number: 20-2009.26

GMD: graphic

Date Range: 1900-1924

Physical Description: 4.25" x 2.5" (b/w)

History /

Biographical:

Situated in the R.M. of Whitehead on the Little Saskatchewan River, the 10 Mile Dam was a 14 kilometer transmission line that supplied the city of Brandon with power. The Brandon Electric Light Company built the dam in 1900 and it is considered Manitoba's first hydroelectric power generating station. The dam spanned approximately 80 meters and was constructed from timber and reinforced with clay and stone. The station was decommissioned in 1924.

Scope and Content:

Photograph shows 10 Mile Dam, also known as the Brandon Dam or Minnedosa River Hydro Plant.

Notes: Writing on the back of the photograph reads: "10 mile dam". Biographical information obtained from Manitoba Historical Society.

Name Access: 10 Mile Dam  
Ten Mile Dam  
Brandon Dam  
Minnedosa River Hydro Plant  
Brandon Electric Light Company  
Little Saskatchewan River

Subject Access: dams  
Rivers  
hydroelectric dams  
hydroelectric generation

Storage Location: RG 5 photograph storage drawer 2 (hanging photos)

## Images

---



## 10 Mile Dam



<http://archives.brandonu.ca/en/permalink/descriptions13784>

Part Of: Fred McGuinness collection

Description Level: Item

Series Number: McG 9

Item Number: 20-2009.95

Accession Number: 20-2009

GMD: graphic

Date Range: 1900-1924

Physical Description: 4.25" x 2.5" (b/w)

History /

Biographical:

Situated in the R.M. of Whitehead on the Little Saskatchewan River, the 10 Mile Dam was a 14 kilometer transmission line that supplied the city of Brandon with power. The Brandon Electric Light Company built the dam in 1900 and it is considered Manitoba's first hydroelectric power generating station. The dam spanned approximately 80 meters and was constructed from timber and reinforced with clay and stone. The station was decommissioned in 1924.

Scope and Content:

Photograph shows 10 Mile Dam, also known as the Brandon Dam or Minnedosa River Hydro Plant. The dam's timber construction is quite evident in the picture.

Notes: Writing on the back of the photograph reads: McGuinness (Manitoba Hydro), on Little Saskatchewan.

Name Access: 10 Mile Dam  
Ten Mile Dam  
Brandon Dam  
Minnedosa River Hydro Plant  
Brandon Electric Light Company  
Little Saskatchewan River

Subject Access: dams  
Rivers  
hydroelectric dams  
hydroelectric generation

Storage Location: RG 5 photograph storage drawer 2 (hanging photos)

Related Material: Lawrence Stuckey collection 1-2002.3.1J1

## Images

---





## Methodist Mission Sunday School Picnic

<http://archives.brandonu.ca/en/permalink/descriptions14004>

Part Of: Fred McGuinness collection

Description Level: Item

Series Number: McG 9

Item Number: 1-2015.74

Accession Number: 1-2015

GMD: graphic

Date Range: 1915

Physical Description: 5.5" x 3.5" (b/w)

Material Details: postcard

Physical Condition: Top left corner is bent

### Custodial History:

Photograph was given to Fred McGuinness by Linda Bilkoski (nee Lepard) of Lac du Bonnet, MB.

### Scope and Content:

Photograph shows a large group of men, women and children posing in a park. A man in a WWI Canadian uniform is standing in the back row, left-hand side.

Notes: Writing on the back of the photograph reads: Methodist Mission Sunday School Picnic taken in the Assiboine [sic.] Park. 1st 1915. 1915. Mr. Hugh Connolly Minister, Mr. Fred Denstedt, Teacher. Miss Hornbrook, Bible Class teacher. Mr. John Davies, Choir Leader. Mrs. Foreman in the center in dark dress the oldest member & four babies. Mrs. E. Harden, 33-10th Street N., City.

Name Access: Assiniboine Park

Subject Access: picnics

World War I

churches

church & school people

Churches and Church Life

Storage Location: RG 5 photograph storage drawer 2 (hanging photos)

Arrangement:

McG 4.1 File 27

## Images

---





## Brandon Collegiate class photo

<http://archives.brandonu.ca/en/permalink/descriptions13746>

Part Of: Fred McGuinness collection

Description Level: Item

Series Number: McG 9

Item Number: 20-2009.57

Accession Number: 20-2009

GMD: graphic

Date Range: [19--]

Physical Description: 5" x 3.25" (b/w)

History /

Biographical:

The Brandon Collegiate was built in 1907 and officially opened in 1908. Architect W.A. Elliott designed the building, which was faced with brick from Wisconsin (order 65,000 bricks). Located at 527 Louise Avenue, it ceased to be Brandon Collegiate Institute (BCI) in the summer of 1974. It was renamed New Era School on the recommendation of Marion Pye, who was a teacher at BCI in its last years. The name "New Era" was also the name of the BCI yearbook.

Custodial History:

Sent to Fred McGuinness from Martin Kavanagh of Brandon.

Scope and Content:

Photograph is an outdoor class picture of Brandon Collegiate Institute students standing on the front steps of the school.

Notes: History/bio information obtained from Lawrence Stuckey descriptions and the Manitoba Historical Society website. The negative for this photograph can be found in McG 1.2 File 19.

Name Access: Brandon Collegiate

Subject Access: schools

class portraits

Storage Location: RG 5 photograph storage drawer 2 (hanging photos)

### Images

---



## Fishing at 10 Mile Dam

<http://archives.brandonu.ca/en/permalink/descriptions13731>

Part Of: Fred McGuinness collection



Description Level: Item  
Series Number: McG 9  
Item Number: 20-2009.41  
Accession Number: 20-2009  
GMD: graphic  
Date Range: 1906?  
Physical Description: 6.5" x 4.75" (b/w)  
Material Details: reproduction

#### History /

#### Biographical:

Situated in the R.M. of Whitehead on the Little Saskatchewan River, the 10 Mile Dam was a 14 kilometer transmission line that supplied the city of Brandon with power. The Brandon Electric Light Company built the dam in 1900 and it is considered Manitoba's first hydroelectric power generating station. The dam spanned approximately 80 meters and was constructed from timber and reinforced with clay and stone. The station was decommissioned in 1924.

Alonzo Archibald Rowe (b. 1862, London, ON; d. 22 Oct 1951, Brandon). The Rowes were considered Brandon area pioneers. Alonzo's father, Alonzo L. Rowe, came to Brandon with his family in 1881, where the family had a furniture and undertaker business on the west side of 10th Street between Rosser and Princess Avenues. In 1885, the family began farming west of Brandon and Alonzo Archibald served as a councilor and then a reeve in the R.M. of Whitehead. He returned to Brandon in 1907 and served with the Brandon Police Department until 1910, when he returned to farming, this time in Arrow River. A.A. Rowe returned to Brandon in 1915 to work as a Provincial Licenses Inspector, a position he held until 1938. (Source: Obituary, Brandon Daily Sun 22 Oct 1951)

#### Custodial History:

Photograph was in possession of Mrs. Ruby Miles, who passed the image on to Fred McGuinness. McGuinness makes reference to Mrs. Miles and this photograph in his Sunbeams column (Source: F.A. Rosser, "Another interesting chat with a daughter of the plains," Brandon Sun 18 Aug 1981).

#### Scope and Content:

Photograph shows four fishermen at 10 Mile Dam, also known as the Brandon Dam or Minnedosa River Hydro Plant. The fishermen in the photo are identified as George H. Rowe and his father A.A. Rowe, Dr. Wilfred Bigelow, and Al Collins.


Notes: Writing on the back of the photograph reads: at Brandon Dam, [right to left] son and father - George H. ROWE, Mr. A.A. ROWE, Dr. BIGELOW, Al COLLINS (dam?, 1906?, George born March 1897); Jerrett's Photo-Services, May 7 1938.

Name Access: 10 Mile Dam  
Ten Mile Dam  
Brandon Dam  
Minnedosa River Hydro Plant  
Brandon Electric Light Company  
Little Saskatchewan River  
George H. Rowe  
A.A. Rowe  
Dr. Bigelow  
Al Collins

Subject Access:       dams  
                              Rivers  
                              fishing  
Storage Location:     RG 5 photograph storage drawer 2 (hanging photos)  
Related Material:     Ruby Miles collection 14-2003

## Images

---



## Wheat City Business College March 1911 photo postcard

<http://archives.brandonu.ca/en/permalink/descriptions13752>

Part Of:               Fred McGuinness collection  
Description Level:    Item  
Series Number:       McG 9  
Item Number:         20-2009.63  
Accession Number:    20-2009  
GMD:                 graphic  
Date Range:          1911  
Physical Description: 5.5" x 3.25" (b/w)  
Material Details:     postcard  
Physical Condition:   Postcard has graphite smudge on the top right corner of image

### History /

### Biographical:

Wheat City Business College was established in 1904, when J.W. Beveridge and F.E. Werry resigned from the Commercial Department of Brandon College to establish the Wheat City Business College. It was located originally on the top floor of the Commercial Building at 143-10th Street, owned by Hughes and Co. Wheat City Business College continued to operate until the later 1960s. In 1911, the Henderson's Brandon City Directory lists the following teachers on staff: Mamie J. Macdougall, John B. Sample, John H. Snyder, Nettie M. Werry, and F.A. Wood (principal).

### Custodial History:

Donated to Fred McGuinness by Allena Strath (nee Coombs).

#### Scope and Content:

Postcard depicts the 1911 class of the Wheat City Business College. Students include: O. Mutrie, E. Mailey, J.W. Belcher, S. Downey, H.R. Dustan, G. Greaves, D. Burden, C.J. Howey, M. Madder, A. Mills, E. Ballantyne, E. Lang, A. Binnie, L. Trent, M. Clark, E. Robertson, T. Ortenburg, A. Barnes, W.B. Grainger, V. Sanderson, H. Smith, E. Horror, M. Deacon, J. Smith, S. Gardiner, C.D. McMillan, N. Barss, E.J. Scott, M. McEwen, A. Scott, W. Naser, J. Cope, M. Trotman, J. Jackson, M. Gurr, P. McChesney, A.H. Andrews, M. Agnew, R.N. Truman, L. Cameron, T.C. Taylor, G. McClement, A. Armour, M. Drake, D. Chambers, M. Bourke, W.M. McGregor, Miss. McIlmoyle, J. Tendeck, G. McChesney, J.B. Stephens, O. Thornborough, A. Connor, H. Teale, E. Karr, P. Borland, J. Middleton, M. McIlmoyle, F.A. Wood, Principal D. Chambers, M.I. McGregor, B. McDougall, M. Maxwell, W. Crane, M. Vandeau, A. Lee, A. Hargreaves, H. Gimby, J. English, A. Coombes, H.J. McAnerin, M.C. Green, A.M. McGuinness, A.E. Shingfield, R. Blanshard, C. Goldstone, R. Heyden, Q. Oliver, N. Sterling, E. Cohen, V.E. Potter, H. Bellamy, Miss Pattison, Miss N. Werry, Miss. McQuarrie, J.H. Snyder, Miss M. MacDougall, Mr. J.S. Sample, Miss Lowry, A. Standal, G. Kennedy, C. Stojanowski, J. Elliott, M. Stnark, R. Rewand, J. McNeill, A. Kirchner, E. Green, E. Barnett, C.H. Howey, W. Main, M. Trew, M. Livingstone, B. Donaldson, A. Miller, J. Irwin, P. Brooks, R. Frank, S.A. Brown, B. Isman, M. Spearin, S. Thorsteinson, Miss Watson, J.A. McDonald, E. Zachary, S. Baglolle, C. O'Brien, M. Thompson, F. Bockus, J. Hudama, E. Thompson, F. Shanks, M. Morrison, E. Cookman, ?S. Wedderburn, E. Robinovitch, M. Maskew, C.A. Sharpe, M. Dack, M. Cossar, L. Grassie, I. Porteous, L. Markell, G. Burden, O. Paget, L. Cunningham, H.P. Hilton, F. Neilly, M.C. Feedman, E.F. Dixon


Notes:	Back of postcard reads: A HAPPY XMAS./ and A very propersous / NEW YEAR / F.A. Wood [Principal of the Wheat City Business College]. Postcard is addressed to Miss Allena Coombs, Box 628, City, and has a cancelled one cent green King George stamp postmarked December 23, 1911, Brandon, Man.
Name Access:	Wheat City Business College A.M. McGuinness
Subject Access:	schools class portraits post-secondary education colleges
Storage Location:	RG 5 photograph storage drawer 2 (hanging photos)
Related Material:	BAPC 4.28

#### Images

---



Old Pathways, New Horizons: A History of the Wawanesa Mutual Insurance Company monograph



<http://archives.brandonu.ca/en/permalink/descriptions13673>

Other Title Info: Title based on the contents of the subseries  
Part Of: Fred McGuinness collection  
Description Level: Sub-series  
Series Number: McG 5.3  
Accession Number: 1-2015  
GMD: textual records  
Date Range: c. 1995 - 1996  
Physical Description: Approximately 1.5 cm of textual records

#### History /

#### Biographical:

In the spring of 1994, Fred McGuinness was contracted by Great Plains Publications to assist with the writing of the centennial publication *Old Pathways, New Horizons: A History of the Wawanesa Mutual Insurance Company, 1896-1996*. Published in 1996, by Great Plains Publications (Winnipeg), *Old Pathways, New Horizons* is a 111-page illustrated soft cover book.

#### Custodial History:

These materials were donated to the SJ McKee Archives by the Estate of Fred McGuinness circa 2011. The Archives accessioned the records in 2015.

#### Scope and Content:

The subseries consists of two draft manuscripts and two letters of correspondence. Records were generated during the writing of the book *Old Pathways, New Horizons: A History of the Wawanesa Mutual Insurance Company, 1896-1996*. The book was commissioned by the Wawanesa Mutual Insurance Company and published in 1996 by Great Plains Publishing Limited.

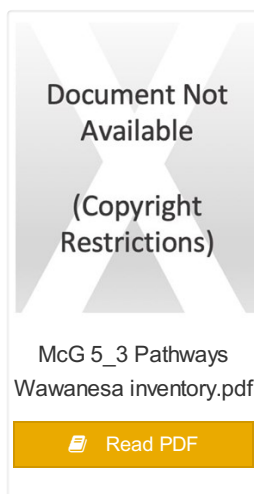
Notes: Information in the history/biography was taken from a letter dated April 19, 1994, to Fred McGuinness from Gregg Shilliday (see file 11) and publication information listed in the dust jacket of the book

Accruals: Closed  
Finding Aid: A file level inventory is available  
Storage Location: 2015 accessions  
Arrangement:

Arrangement was artificially created by the Archives

## Documents

---







## Baby Fred McGuinness at 6 months

<http://archives.brandonu.ca/en/permalink/descriptions14260>

Part Of: Fred McGuinness collection

Description Level: Item

Series Number: McG 9

Item Number: 1-2015.280

Accession Number: 1-2015

GMD: graphic

Date Range: 1921

Physical Description: 4.25 " x 2.5" (b/w)

Physical Condition: top left corner is torn

Scope and Content:

Photograph shows Fred McGuinness at 6-months on a bearskin rug. The rug appears to be on an outdoor porch.

Notes: Writing on the back of the photograph reads: Taken at 6 mo. old, weight 22 3/4 lbs.

Name Access: Frederick George McGuinness

Subject Access: portraits

children

Storage Location: RG 5 photograph storage drawer 2 (hanging photos)

Arrangement:

Funny trunk loose photos

### Images

---





## Residential, Brandon, looking east postcard

<http://archives.brandonu.ca/en/permalink/descriptions13872>

Part Of: Fred McGuinness collection  
Creator: Published by Christie's Bookstore, Brandon, Man.  
Description Level: Item  
Series Number: McG 9  
Item Number: 20-2009.182  
Accession Number: 20-2009  
GMD: graphic  
Date Range: 1910s  
Physical Description: 3.5" x 5.5" (colour)  
Material Details: postcard  
Scope and Content:

Photograph shows residential area of Lorne Avenue from 14th Street facing east.

Notes: Part of "Christie's Brandon Series of Six Colored Picture Postcards of Brandon, Manitoba, The Crown Series, Published by Christie's Bookstore, Brandon, Man." [note: missing sixth postcard]. Writing on the front of the photograph reads: Residential, Brandon, Man. Looking East.

Name Access: Lorne Avenue

Subject Access: street scenes

residences

residential streets

Storage Location: RG 5 photograph storage drawer 2 (hanging photos)

Arrangement:

From 20-2009 File 9

### Images

---





## East side of the A.E. McKenzie Building

<http://archives.brandonu.ca/en/permalink/descriptions861>

Part Of: Brandon University Photograph collection

Description Level: Item

Series Number: 2.4

Item Number: BUPC 2.4.1

GMD: graphic

Date Range: c .1985


Physical Description: 3.5" x 5" (colour)

Scope and Content:

Photograph is looking west from the sidewalk between Clark Hall and the Education Building and shows the east side of the A.E. McKenzie Building as well as a trailer that housed the Canada Manpower office (career counselling) in the 1960s. The trailer was later moved near the Kinsmen Stadium where it housed the Quill office.

### Images

---



## Medicine Hat Exhibition and Stampede - Parade Day 6

<http://archives.brandonu.ca/en/permalink/descriptions14147>

Part Of: Fred McGuinness collection

Creator: Photographer: Howard Heid, Medicine Hat News

Description Level: Item

Series Number: McG 9

Item Number: 1-2015.216

Accession Number: 1-2015

GMD: graphic

Date Range: 1962

Physical Description: 10" x 8" (b/w)

## History /

### Biographical:

The Medicine Hat Exhibition and Stampede Parade Day was held on Thursday, July 19, 1962, at 9:30 a.m. The local newspaper reported that approximately 24,000 people were in attendance to see parade marshal Rod Ashburner leading 175 entries consisting of 90 floats, 75 horses, and 10 bands. There were 19 parade categories eligible for \$12,000 in prize money and included: junior and senior cowboys and cowgirls; fancy and Shetland ponies; sulky class open; comic, commercial, industrial and organizational floats; decorated cars; special ranch class; 4-H Clubs; and a non-competitive class.

The parade route started at Second St. and Allowance Ave., from Second St. to Ash Ave., north on Ash to First St. SE., from First St. S.E. to Fourth Ave., south to Second St. to South Railway St., south on South Railway St. to Third St., with a finish at McLeod Trail. A route map was published in the Medicine Hat News the day before the parade.

Aerial photographs of the parade were taken by Medicine Hat News photographer Howard Heid (1930-2005) from the private helicopter of John Bourn. Bourn was a pilot from Woodville, Wisconsin, who chartered his four-seater helicopter for sight-seers at exhibitions and stampedes across the county.

(Sources: Pat Currie, "Let 'Er Go!," Medicine Hat News, 19 July 1962,1; Harald Gunderson, "'Eye in the Sky' Best Parade View," Medicine Hat News, 19 July 1962,1; "Parade Starts at 9:30 Sharp," 18 July 1962)


### Scope and Content:

Photograph shows an aerial view of the Medicine Hat Exhibition and Stampede Parade route with a focus on the First Street SE and and the South Railway Street merge. A number of gas stations and garages are visible along this route and include Texaco, Shell, Ford, and B/A. The Fraternal Order of Eagles lodge is also visible.

Notes:	This photograph shows the neighbourhood before rezoning and commercial development.
Name Access:	Medicine Hat South Saskatchewan River
Subject Access:	parades floats aerial photography aerial views street scenes gardens fraternal organizations garages
Repro Restriction:	Subject to Canadian Copyright Law
Storage Location:	RG 5 photograph storage drawer 2 (hanging photos)
Arrangement:	BR #3 Family photos

## Images

---



## Horse and buggies travelling east on Rosser Avenue

<http://archives.brandonu.ca/en/permalink/descriptions13769>

Part Of: Fred McGuinness collection

Description Level: Item

Series Number: McG 9

Item Number: 20-2009.80

Accession Number: 20-2009

GMD: graphic

Date Range: [1906]

Physical Description: 6.5" x 4.25" (b/w)

Material Details: on matting

Physical Condition: Photographs have been glued to a backing board that has warped over time

History /

Biographical:

Photograph of possible Dakota from Sioux Valley in Brandon for the summer fair.

Scope and Content:

Photograph shows street view of north side of Rosser Avenue, primarily the 700 block. Businesses visible in the Beaubier Block include the Empire Hotel. Businesses east of the Empire Hotel are grocer A.M. Percival, the Brandon Hardware Company, and the Arlington Hotel. A number of Aboriginal peoples are driving horse and buggies east along Rosser Avenue as large numbers of spectators look on.

Notes: Writing on the front of the photograph matting reads: 298. One photograph (20-2009.79) is glued above, another (20-2009.81) adjacent. One other is glued on the reverse side. Page appears to be from a photo album.

Name Access: Empire Hotel  
D.W. Beaubier Block  
A.M. Percival  
Brandon Hardware Company  
Rosser Avenue

Subject Access: Street scene  
Transportation  
downtown  
grocers  
storefronts  
dogs  
Aboriginals  
First Nations  
horses  
buggies

Storage Location: RG 5 photograph storage drawer 2 (hanging photos)

## Images

---

