

S. J. McKee Archives



AJAX treasure hunt

<http://archives.brandonu.ca/en/permalink/descriptions10959>

Part Of: CKX fonds
Creator: CKX
Description Level: Item
Item Number: 11-2010.A4c
Accession Number: 11-2010
GMD: graphic
Date Range: after 1954
Physical Description: 5" x 4" (b/w)
Material Details: Negative
Custodial History:

See fonds level of the CKX records for custodial history.

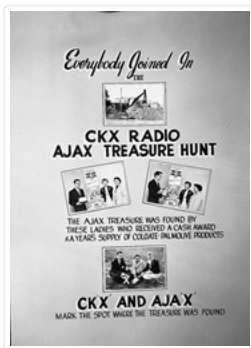
Scope and Content:

Image of an AJAX treasure hunt display.

Name Access: CKX
AJAX
Subject Access: television broadcasting
store interiors
Storage Location: CKX fonds - 2010 accessions

Images





AJAX treasure hunt

<http://archives.brandonu.ca/en/permalink/descriptions10956>

Part Of: CKX fonds
 Creator: CKX
 Description Level: Item
 Item Number: 11-2010.A4a
 Accession Number: 11-2010
 GMD: graphic
 Date Range: after 1954
 Physical Description: 5" x 4" (b/w)
 Material Details: Negative

Custodial History:

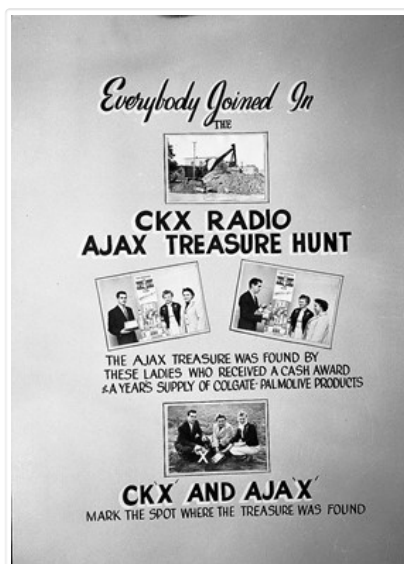
See fonds level of the CKX records for custodial history.

Scope and Content:

Image of an advertisement for the CKX/AJAX treasure hunt.

Name Access: CKX
 AJAX
 Subject Access: television broadcasting
 signs and signboards
 Storage Location: CKX fonds - 2010 accessions

Images





AJAX treasure hunt

<http://archives.brandonu.ca/en/permalink/descriptions10957>

Part Of: CKX fonds
Creator: CKX
Description Level: Item
Item Number: 11-2010.A4b
Accession Number: 11-2010
GMD: graphic
Date Range: after 1954
Physical Description: 4" x 5" (b/w)
Material Details: Negative
Custodial History:

See fonds level of the CKX records for custodial history.

Scope and Content:

Image of road construction related (presumably) in some way to the AJAX treasure hunt.

Name Access: CKX
AJAX
Subject Access: television broadcasting
construction of roads
machinery
vehicles
Storage Location: CKX fonds - 2010 accessions

Images





Agnew Surpass stores

<http://archives.brandonu.ca/en/permalink/descriptions11165>

Part Of: CKX fonds
Creator: CKX
Description Level: Item
Item Number: 11-2010.A48a
Accession Number: 11-2010
GMD: graphic
Date Range: after 1954
Physical Description: 5" x 4" (b/w)
Material Details: Negative

Custodial History:

See fonds level of the CKX records for custodial history.

Scope and Content:

Image of the exterior of Agnew Surpass Family Footwear at night. Also visible is Smith's Drugs.

Name Access: CKX Television
Agnew Surpass Shoes
Subject Access: television broadcasting
shoe stores
Storage Location: CKX fonds - 2010 accessions

Images





Agnew Surpass stores

<http://archives.brandonu.ca/en/permalink/descriptions11166>

Part Of: CKX fonds
Creator: CKX
Description Level: Item
Item Number: 11-2010.A48b
Accession Number: 11-2010
GMD: graphic
Date Range: after 1954
Physical Description: 5" x 4" (b/w)
Material Details: Negative

Custodial History:

See fonds level of the CKX records for custodial history.

Scope and Content:

Image of the exterior of Agnew Surpass Shoes. Partially visible is Sally Shops.

Name Access: CKX Television
Agnew Surpass Shoes
Subject Access: television broadcasting
shoe stores

Storage Location: CKX fonds - 2010 accessions

Images





ARP 1 cent sale

<http://archives.brandonu.ca/en/permalink/descriptions11133>

Part Of: CKX fonds
 Creator: CKX
 Description Level: Item
 Item Number: 11-2010.A39
 Accession Number: 11-2010
 GMD: graphic
 Date Range: 1969
 Physical Description: 2.25" x 2.25" (b/w)
 Material Details: Negative
 Custodial History:

See fonds level of the CKX records for custodial history.

Scope and Content:

Image of items that were part of an ARP 1 cent sale.

Name Access: CKX Television
 ARP
 Subject Access: television broadcasting
 retail trade
 Storage Location: CKX fonds - 2010 accessions

Images



Interior of Cafe Aagaard

<http://archives.brandonu.ca/en/permalink/descriptions13732>

Part Of: Fred McGuinness collection
 Description Level: Item
 Series Number: McG 9
 Item Number: 20-2009.42
 Accession Number: 20-2009

GMD: graphic
Date Range: [1903-1923]
Physical Description: 5.5" x 3.5" (b/w)
Material Details: postcard

History /

Biographical:

Opened 1903. Closed 1923. Building became the Oak Theatre ca. 1930. Reopened as Towne Cinema ca. 1980 after being closed for many years. The building has since been demolished.

Scope and Content:

Postcard shows the interior of the lunch counter and cashier register at Cafe Aagaard located at 29-8th Street Brandon.

Notes: Writing on the front of the postcard reads: Lunch Counter Cafe Aagaard, 29 Eighth St., Brandon, Man. The back of the postcard reads: Cafe Aagaard, Largest, Oldest and Best in Brandon. The postcard is addressed to Mrs. K.L. McGregor, 157-4th St.

Name Access: Aagaard's
Cafe Aagaard
8th Street

Subject Access: restaurants
lunch counters
building interiors
store interiors
restaurant interiors
cafes

Brandon business buildings & facilities before 1940

Storage Location: RG 5 photograph storage drawer 2 (hanging photos)

Related Material: Lawrence Stuckey collection 1-2002.3.1E9

Images



Lunch Counter Cafe Aagaard, 29 Eighth St., Brandon, Man.



Wright & Wright, Brandon

<http://archives.brandonu.ca/en/permalink/descriptions13949>

Part Of: Fred McGuinness collection

Description Level: Item

Series Number: McG 9

Item Number: 1-2015.21

Accession Number: 1-2015

GMD: graphic

Date Range: 1882

Physical Description: 5" x 4" (b/w)

Material Details: reproduction

Scope and Content:

Photograph shows four men posing in front of a wood-framed shop on 8th Street and Rosser Avenue. The men are wearing three-piece suits or vests and long-sleeved shirts. A painted sign above the shop reads: Wright & Wright, Hamilton Stove & Tin Store. Hanging from the exterior walls are various tin items for sale: lantern, ladel, dust pan, pots and pans.

Notes: Writing on the back of the photograph reads: Corner of 8th & Rosser. Photograph is stamped Public Archives Canada.

Name Access: 8th Street

Rosser Avenue

Subject Access: Pioneers

store exteriors

Brandon business buildings & facilities before 1940

Storage Location: RG 5 photograph storage drawer 2 (hanging photos)

Related Material: LAC, Mikan 3194057

Arrangement:

See McG 4.1 File 51 William R. Morrison correspondence dated 14 January 1985

Images



Street scene 8th Street in winter

<http://archives.brandonu.ca/en/permalink/descriptions13703>

Part Of: Fred McGuinness collection

Description Level: Item



Series Number: McG 9
Item Number: 20-2009.13
Accession Number: 20-2009
GMD: graphic
Date Range: 1906
Physical Description: 4.25" x 3.25" (b/w)
Material Details: on matting
Physical Condition: Photograph has been glued to a backing board that has warped over time

History /

Biographical:

On 16 November 1906, Manitoba was hit by a severe winter storm that began that Thursday evening and extended through the weekend. The Brandon Daily Sun ("Storm Extends Over a Large Territory," 17 Nov. 1906, 1) reported that rail and telegraph services had been disrupted, country roads were impassable, and business in town was at a stand still. Following the weekend, the daily reported the blizzard was one of the greatest in recent memory. CPR trains had been caught in drifts by Carberry and an express car had caught fire and was destroyed ("Worst Storm in Many Years," Brandon Daily Sun, 19 Nov. 1906, 1).

Scope and Content:

Photograph shows street view of intersection of the 000 block of 8th Street and Rosser Avenue in the winter. Businesses on the east side of 8th Street from Pacific to Rosser Avenues are clearly visible and include: a Lunch Room (likely Aagaard's Lunch Counter), the Hotel Imperial Annex, Liverpool House (a boarding house), R.S. Thompson and Company Real Estate Office (Land Office), a barber shop (likely J. Coulter's), Frank Gowen photography studio. Fleming's Drug Store on the corner of 8th Street and Rosser Avenue has been replaced by the Bank of Hamilton. The Imperial Hotel is visible on the west side of 8th Street. The 8th Street Bridge is visible in the background.

Notes: Writing on the front of the photograph matting reads: 338, November 1906. Page appears to be from a photo album. The photograph appears to be taken from the interior of a building on the southwest corner of 8th Street and Rosser Avenue.

Name Access: Fleming Block
Frank Gowen Photographer
Liverpool House
Hotel Imperial Annex
8th Street
Rosser Avenue
Aagaard's
R.S. Thompson
8th Street Bridge
Bank of Hamilton
Imperial Hotel

Subject Access: Street scene
 downtown
 storefronts
 store exteriors
 hotels
 boarding houses
 barber shops
 restaurants
 druggists
 photographers
 bridge
 banks
 winter
 land agents

Storage Location: RG 5 photograph storage drawer 2 (hanging photos)

Images



8th Street and Rosser Avenue intersection

<http://archives.brandonu.ca/en/permalink/descriptions13768>

Part Of: Fred McGuinness collection

Description Level: Item

Series Number: McG 9

Item Number: 20-2009.79

Accession Number: 20-2009

GMD: graphic

Date Range: [1906]

Physical Description: 4.25" x 3.25" (b/w)

Material Details: on matting

Physical Condition: Photograph is scratched and has been glued to a backing board that has warped over time

Scope and Content:

Photograph shows street view of the northeast intersection of the 000 block of 8th Street and Rosser Avenue. Horse and buggies are parked along the east side of 8th Street. Businesses on the east side of 8th Street from Pacific to Rosser Avenues are clearly visible and include: a Lunch Room (likely Aagaard's Lunch Counter), the Hotel Imperial Annex, Liverpool House (a boarding house), R.S. Thompson and Company Real Estate Office (Land Office), a barber shop (likely J. Coulter's), Frank Gowen photography studio, and Fleming's Drug Store. A possible street fair is in progress on Rosser Avenue. One man is standing on a soap box and is surrounded by a crowd in the middle of 8th Street. Another man can be seen standing behind a booth on the northwest street corner. Building construction appears to be happening on the west corner of 8th Street and Rosser Avenue.

Notes: Writing on the front of the photograph matting reads: 297. One photograph (20-2009.80) is glued below the photograph. Another photograph is glued on the reverse side. Page appears to be from a photo album.

Name Access: Fleming Block
Fleming's Drug Store
Frank Gowen Photographer
Liverpool House
Hotel Imperial Annex
8th Street
Rosser Avenue
Aagaard's
R.S. Thompson
8th Street Bridge

Subject Access: Street scene
Transportation
downtown
storefronts
store exteriors
hotels
boarding houses
barber shops
restaurants
druggists
photographers
bridge
horses
dogs
buggies

Storage Location: RG 5 photograph storage drawer 2 (hanging photos)

Images



8th Street and Rosser Avenue intersection

<http://archives.brandonu.ca/en/permalink/descriptions13701>

Part Of:	Fred McGuinness collection
Description Level:	Item
Series Number:	McG 9
Item Number:	20-2009.11
Accession Number:	20-2009
GMD:	graphic
Date Range:	[1906]
Physical Description:	6.5" x 4.25" (b/w)
Material Details:	on matting
Physical Condition:	Photograph is scratched and has been glued to a backing board that has warped over time

Scope and Content:

Photograph shows street view of intersection of the 000 block of 8th Street and Rosser Avenue. Horse and buggies are travelling on both roads. Businesses on the east side of 8th Street from Pacific to Rosser Avenues are clearly visible and include: a Lunch Room (likely Aagaard's Lunch Counter), the Hotel Imperial Annex, Liverpool House (a boarding house), R.S. Thompson and Company Real Estate Office (Land Office), a barber shop (likely J. Coulter's), Frank Gowen photography studio, and Fleming's Drug Store. A possible street fair is in progress on Rosser Avenue. One man is surrounded by a crowd adjacent to the Fleming Block, another man stands on a soap box in the middle of the intersection, while a third man is standing behind a booth. Building construction appears to be happening on the west corner of 7th Street and Rosser Avenue.


Notes:	Writing on the front of the photograph matting reads: 296. One photograph (20-2009.12) is glued above and two others are glued on the reverse side. Page appears to be from a photo album.
--------	--

Name Access: Fleming Block
Fleming's Drug Store
Frank Gowen Photographer
Liverpool House
Hotel Imperial Annex
8th Street
Rosser Avenue
Aagaard's
R.S. Thompson
8th Street Bridge

Subject Access: Street scene
Transportation
downtown
storefronts
store exteriors
hotels
boarding houses
barber shops
restaurants
druggists
photographers
bridge
horses
dogs
land agents

Storage Location: RG 5 photograph storage drawer 2 (hanging photos)

Images



Street scene 8th Street in winter

<http://archives.brandonu.ca/en/permalink/descriptions13704>

Part Of: Fred McGuinness collection
Description Level: Item
Series Number: McG 9

Item Number: 20-2009.14
Accession Number: 20-2009
GMD: graphic
Date Range: 1906
Physical Description: 4.25" x 3.25" (b/w)
Material Details: on matting
Physical Condition: Photograph has been glued to a backing board that has warped over time

History /

Biographical:

On 16 November 1906, Manitoba was hit by a severe winter storm that began that Thursday evening and extended through the weekend. The Brandon Daily Sun ("Storm Extends Over a Large Territory," 17 Nov. 1906, 1) reported that rail and telegraph services had been disrupted, country roads were impassable, and business in town was at a stand still. Following the weekend, the daily reported the blizzard was one of the greatest in recent memory. CPR trains had been caught in drifts by Carberry and an express car had caught fire and was destroyed ("Worst Storm in Many Years," Brandon Daily Sun, 19 Nov. 1906, 1).

Scope and Content:

Photograph shows street view of intersection of the 000 block of 8th Street and Rosser Avenue in the winter. Businesses on the east side of 8th Street from Pacific to Rosser Avenues are clearly visible and include: a Lunch Room (likely Aagaard's Lunch Counter), the Hotel Imperial Annex, Liverpool House (a boarding house), R.S. Thompson and Company Real Estate Office (Land Office), a barber shop (likely J. Coulter's), Frank Gowen photography studio. Fleming's Drug Store on the corner of 8th Street and Rosser Avenue has been replaced by the Bank of Hamilton. The Imperial Hotel is visible on the west side of 8th Street. The 8th Street Bridge is visible in the background. Men in winter coats and hats are crossing the street at the intersection. A horse-drawn sleigh is parked on 8th Street.

Notes: Writing on the front of the photograph matting reads: 340, after the storm November 1906. Page appears to be from a photo album. The photograph appears to be taken from the interior of a building on the southwest corner of 8th Street and Rosser Avenue.

Name Access: Fleming Block
Frank Gowen Photographer
Liverpool House
Hotel Imperial Annex
8th Street
Rosser Avenue
Aagaard's
R.S. Thompson
8th Street Bridge
Bank of Hamilton
Imperial Hotel

Subject Access: Street scene
 downtown
 storefronts
 store exteriors
 hotels
 boarding houses
 barber shops
 restaurants
 druggists
 photographers
 bridges
 banks
 winter
 Transportation
 sleighs
 storms
 land agents

Storage Location: RG 5 photograph storage drawer 2 (hanging photos)

Images

