

# S. J. McKee Archives



## Fishing at 10 Mile Dam

<http://archives.brandonu.ca/en/permalink/descriptions13731>

Part Of: Fred McGuinness collection

Description Level: Item

Series Number: McG 9

Item Number: 20-2009.41

Accession Number: 20-2009

GMD: graphic

Date Range: 1906?

Physical Description: 6.5" x 4.75" (b/w)

Material Details: reproduction

History /

Biographical:

Situated in the R.M. of Whitehead on the Little Saskatchewan River, the 10 Mile Dam was a 14 kilometer transmission line that supplied the city of Brandon with power. The Brandon Electric Light Company built the dam in 1900 and it is considered Manitoba's first hydroelectric power generating station. The dam spanned approximately 80 meters and was constructed from timber and reinforced with clay and stone. The station was decommissioned in 1924.

Alonzo Archibald Rowe (b. 1862, London, ON; d. 22 Oct 1951, Brandon). The Rowes were considered Brandon area pioneers. Alonzo's father, Alonzo L. Rowe, came to Brandon with his family in 1881, where the family had a furniture and undertaker business on the west side of 10th Street between Rosser and Princess Avenues. In 1885, the family began farming west of Brandon and Alonzo Archibald served as a councilor and then a reeve in the R.M. of Whitehead. He returned to Brandon in 1907 and served with the Brandon Police Department until 1910, when he returned to farming, this time in Arrow River. A.A. Rowe returned to Brandon in 1915 to work as a Provincial Licenses Inspector, a position he held until 1938. (Source: Obituary, Brandon Daily Sun 22 Oct 1951)

Custodial History:

Photograph was in possession of Mrs. Ruby Miles, who passed the image on to Fred McGuinness. McGuinness makes reference to Mrs. Miles and this photograph in his Sunbeams column (Source: F.A. Rosser, "Another interesting chat with a daughter of the plains," Brandon Sun 18 Aug 1981).

Scope and Content:

Photograph shows four fishermen at 10 Mile Dam, also known as the Brandon Dam or Minnedosa River Hydro Plant. The fishermen in the photo are identified as George H. Rowe and his father A.A. Rowe, Dr. Wilfred Bigelow, and Al Collins.

Notes:

Writing on the back of the photograph reads: at Brandon Dam, [right to left] son and father - George H. ROWE, Mr. A.A. ROWE, Dr. BIGELOW, Al COLLINS (dam?, 1906?, George born March 1897); Jerrett's Photo-Services, May 7 1938.

Name Access: 10 Mile Dam  
Ten Mile Dam  
Brandon Dam  
Minnedosa River Hydro Plant  
Brandon Electric Light Company  
Little Saskatchewan River  
George H. Rowe  
A.A. Rowe  
Dr. Bigelow  
Al Collins

Subject Access: dams  
Rivers  
fishing

Storage Location: RG 5 photograph storage drawer 2 (hanging photos)

Related Material: Ruby Miles collection 14-2003

## Images

---





## Plaque on Tupper Street "Skyline Bridge", Portage La Prairie, Manitoba.

<http://archives.brandonu.ca/en/permalink/descriptions10598>

Part Of: RG 11 Lawrence Stuckey fonds

Creator: L.A. Stuckey

Description Level: Item

Series Number: 3.3

Item Number: 1-2002.3.3.CPR[93]

Accession Number: 1-2002

GMD: graphic

Date Range: August 5, 1979

Physical Description: 2.5 x 2.25" (b/w)

Material Details: Negative

Custodial History:

For custodial history see the collection level description of the Lawrence Stuckey collection.

Scope and Content:

Image of a plaque on Tupper St. "Skyline Bridge", Portage La Prairie, Manitoba. Image was taken along the CPR Carberry Subdivision track.

Notes: {

Name Access: Portage La Prairie, Manitoba

Tupper Street

Skyline Bridge

Subject Access: plaques

bridges

Repro Restriction: The McKee Archives is the copyright holder of the Stuckey materials.

Storage Location: Lawrence Stuckey collection

## Images





## United Grain Growers elevator, Portage La Prairie.

<http://archives.brandonu.ca/en/permalink/descriptions10595>

Part Of: RG 11 Lawrence Stuckey fonds

Creator: L.A. Stuckey

Description Level: Item

Series Number: 3.3

Item Number: 1-2002.3.3.CPR[91]

Accession Number: 1-2002

GMD: graphic

Date Range: May 4, 1986

Physical Description: 2.5 x 2.5" (b/w)

Material Details: Negative

History /

Biographical:

Mr. Stuckey's notes: Newer elevator west end on CPR .

Custodial History:

For custodial history see the collection level description of the Lawrence Stuckey collection.

Scope and Content:

Image of the United Grain Growers elevator, Portage La Prairie. Image was taken along the CPR Carberry Subdivision track.

Name Access: United Grain Growers Elevator

Portage La Prairie, Manitoba

Subject Access: Grain elevators

Repro Restriction: The McKee Archives is the copyright holder of the Stuckey materials.

Storage Location: Lawrence Stuckey collection

### Images

---





## United Grain Growers elevator, Portage La Prairie.

<http://archives.brandonu.ca/en/permalink/descriptions10650>

Part Of: RG 11 Lawrence Stuckey fonds

Creator: L.A. Stuckey

Description Level: Item

Series Number: 3.3

Item Number: 1-2002.3.3.CPR[101]

Accession Number: 1-2002

GMD: graphic

Date Range: May 21, 1988

Physical Description: 2.25 x 2.5" (b/w)

Material Details: Negative

### Custodial History:

For custodial history see the collection level description of the Lawrence Stuckey collection.

### Scope and Content:

Image of the United Grain Growers elevator, Portage La Prairie. Image was taken along the CPR Carberry Subdivision track.

Name Access: United Grain Growers Elevator

Portage La Prairie, Manitoba

Subject Access: Grain elevators


Repro Restriction: The McKee Archives is the copyright holder of the Stuckey materials.

Storage Location: Lawrence Stuckey collection

## Images

---





## New Pool Elevator near Portage la Prairie

<http://archives.brandonu.ca/en/permalink/descriptions14616>

Part Of: John Everitt collection

Description Level: Item

Item Number: JCE-0004

GMD: graphic

Date Range: April 1984

Material Details: Kodachrome slide

History /

Biographical:

Constructed by Manitoba Pool Elevators between 1983 and 1984, the Burnside Siding Elevator was closed and demolished in 2008.

Custodial History:

Slide was in the possession of John Everitt before its donation to the SJ McKee Archives in 2007.

Scope and Content:

Item is an image of the new Manitoba Pool Elevator at Burnside Siding in the RM of Portage la Prairie under construction.

Notes: History/bio

information:<http://www.mhs.mb.ca/docs/sites/burnsideelevator.shtml>

Repro Restriction:


The SJ McKee Archives is the copyright holder for the John Everitt collection and as such is providing access to the John Everitt slide collection for educational and research purposes only. To publish, copy or otherwise use these images, written permission must be obtained from the SJ McKee Archives. Any issues arising from the use of an item is the responsibility of the persons desiring to use the item, as is the securing of any necessary permissions for use.

Arrangement:

Original order. Box 1 - Section Man Pool 1

### Images

---





## United Grain Growers old elevator on CNR, Portage La Prairie, Manitoba

<http://archives.brandonu.ca/en/permalink/descriptions10433>

Part Of: RG 11 Lawrence Stuckey fonds

Creator: L.A. Stuckey

Description Level: Item

Series Number: 3.3

Item Number: 1-2002.3.3.CNR[140]

Accession Number: 1-2002

GMD: graphic

Date Range: August 3, 1986

Physical Description: 2" x 2" (b/w)

Material Details: Negative

Custodial History:

For custodial history see the collection level description of the Lawrence Stuckey collection.

Scope and Content:

Image of United Grain Growers old elevator on CNR at Portage La Prairie, Manitoba, taken along the CNR mainline, Rivers substation.

Name Access: CNR

Portage La Prairie, Manitoba

Subject Access: railways

Grain elevators

geographic features

Repro Restriction: The McKee Archives is the copyright holder of the Stuckey materials.

Storage Location: Lawrence Stuckey collection

### Images

---





## McCallister Pea & Seed Cleaners, Ltd. plant, Portage La Prairie, Manitoba

<http://archives.brandonu.ca/en/permalink/descriptions10590>

Part Of: RG 11 Lawrence Stuckey fonds

Creator: L.A. Stuckey

Description Level: Item

Series Number: 3.3

Item Number: 1-2002.3.3.CPR[89]

Accession Number: 1-2002

GMD: graphic

Date Range: July 26, 1987

Physical Description: 2.5 x 2.5" (b/w)

Material Details: Negative

Custodial History:

For custodial history see the collection level description of the Lawrence Stuckey collection.

Scope and Content:

Image of McCallister Pea & Seed Cleaners, Ltd. plant, Portage La Prairie, Manitoba. Image was taken along the CPR Carberry Subdivision track.

Name Access: Portage La Prairie, Manitoba

McCallister Pea & Seed Cleaners, Ltd.

Subject Access: industrial buildings

Repro Restriction: The McKee Archives is the copyright holder of the Stuckey materials.

Storage Location: Lawrence Stuckey collection

### Images

---





## Two views looking east and west from Tupper St. overpass, Portage La Prairie, Manitoba

<http://archives.brandonu.ca/en/permalink/descriptions10423>

Part Of: RG 11 Lawrence Stuckey fonds

Creator: L.A. Stuckey

Description Level: Item

Series Number: 3.3

Item Number: 1-2002.3.3.CNR[136a]

Accession Number: 1-2002

GMD: graphic

Date Range: April 19, 1965

Physical Description: 4.25" x 2.5" (b/w)

Material Details: Negative

History /

Biographical:

Stuckey's notes: collection of George H. Harris, Winnipeg, Manitoba.

Custodial History:

For custodial history see the collection level description of the Lawrence Stuckey collection.

Scope and Content:

Image of two views looking east and west from Tupper St. overpass, Portage La Prairie, Manitoba, taken along the CNR mainline, Rivers substation.

Notes: From the collection of George H. Harris, Winnipeg, Manitoba.

Name Access: CNR

Portage La Prairie, Manitoba

Subject Access: railways

railway stations

towns

geographic features

Repro Restriction: The McKee Archives is the copyright holder of the Stuckey materials.

Storage Location: Lawrence Stuckey collection

Arrangement:

[Mr. Stuckey put two negatives in same envelope. We have separated them and numbered them (136a) and (136b)].

### Images

---





## Two views looking east and west from Tupper St. overpass, Portage La Prairie, Manitoba

<http://archives.brandonu.ca/en/permalink/descriptions10427>

Part Of: RG 11 Lawrence Stuckey fonds

Creator: L.A. Stuckey

Description Level: Item

Series Number: 3.3

Item Number: 1-2002.3.3.CNR[136b]

Accession Number: 1-2002

GMD: graphic

Date Range: April 19, 1965

Physical Description: 4.25" x 2.5" (b/w)

Material Details: Negative

History /

Biographical:

Stuckey's notes: collection of George H. Harris, Winnipeg, Manitoba.

Custodial History:

For custodial history see the collection level description of the Lawrence Stuckey collection.

Scope and Content:

Image of two views looking east and west from Tupper St. overpass, Portage La Prairie, Manitoba, taken along the CNR mainline, Rivers substation.

Notes: From the collection of George H. Harris, Winnipeg, Manitoba.

Name Access: CNR

Portage La Prairie, Manitoba

Subject Access: railways

railway stations

towns

geographic features

Grain elevators

Repro Restriction: The McKee Archives is the copyright holder of the Stuckey materials.

Storage Location: Lawrence Stuckey collection

Arrangement:

[Mr. Stuckey put two negatives in same envelope. We have separated them and numbered them (136a) and (136b)].

### Images

---





## 10 Mile Dam

<http://archives.brandonu.ca/en/permalink/descriptions13716>

Part Of: Fred McGuinness collection

Description Level: Item

Series Number: McG 9

Item Number: 20-2009.26

GMD: graphic

Date Range: 1900-1924

Physical Description: 4.25" x 2.5" (b/w)

History /

Biographical:

Situated in the R.M. of Whitehead on the Little Saskatchewan River, the 10 Mile Dam was a 14 kilometer transmission line that supplied the city of Brandon with power. The Brandon Electric Light Company built the dam in 1900 and it is considered Manitoba's first hydroelectric power generating station. The dam spanned approximately 80 meters and was constructed from timber and reinforced with clay and stone. The station was decommissioned in 1924.

Scope and Content:

Photograph shows 10 Mile Dam, also known as the Brandon Dam or Minnedosa River Hydro Plant.

Notes: Writing on the back of the photograph reads: "10 mile dam". Biographical information obtained from Manitoba Historical Society.

Name Access: 10 Mile Dam  
Ten Mile Dam  
Brandon Dam  
Minnedosa River Hydro Plant  
Brandon Electric Light Company  
Little Saskatchewan River

Subject Access: dams  
Rivers  
hydroelectric dams  
hydroelectric generation

Storage Location: RG 5 photograph storage drawer 2 (hanging photos)

### Images

---



## 10 Mile Dam



<http://archives.brandonu.ca/en/permalink/descriptions13784>

Part Of: Fred McGuinness collection

Description Level: Item

Series Number: McG 9

Item Number: 20-2009.95

Accession Number: 20-2009

GMD: graphic

Date Range: 1900-1924

Physical Description: 4.25" x 2.5" (b/w)

History /

Biographical:

Situated in the R.M. of Whitehead on the Little Saskatchewan River, the 10 Mile Dam was a 14 kilometer transmission line that supplied the city of Brandon with power. The Brandon Electric Light Company built the dam in 1900 and it is considered Manitoba's first hydroelectric power generating station. The dam spanned approximately 80 meters and was constructed from timber and reinforced with clay and stone. The station was decommissioned in 1924.

Scope and Content:

Photograph shows 10 Mile Dam, also known as the Brandon Dam or Minnedosa River Hydro Plant. The dam's timber construction is quite evident in the picture.

Notes: Writing on the back of the photograph reads: McGuinness (Manitoba Hydro), on Little Saskatchewan.

Name Access: 10 Mile Dam  
Ten Mile Dam  
Brandon Dam  
Minnedosa River Hydro Plant  
Brandon Electric Light Company  
Little Saskatchewan River

Subject Access: dams  
Rivers  
hydroelectric dams  
hydroelectric generation

Storage Location: RG 5 photograph storage drawer 2 (hanging photos)

Related Material: Lawrence Stuckey collection 1-2002.3.1J1

## Images

---





## Original Hydroelectric Dam

<http://archives.brandonu.ca/en/permalink/descriptions9735>

Part Of: RG 11 Lawrence Stuckey fonds

Description Level: Item

Series Number: 3.1

Item Number: 1-2002.3.1J1

Accession Number: 1-2002

GMD: graphic

Date Range: [ca. 1913]

Physical Description: 3 1/2" x 5"

Material Details: Negative

History /

Biographical:

Located about 10 miles west of Brandon on the Little Saskatchewan River, this dam was the first hydroelectric generating station in operation in western Canada. It began supplying power to the city in 1901. This power source, which could not operate in winter, was supplemented by the steam plant on 10th St. By about 1920 the steam plant had been greatly expanded and the hydroelectric plant closed. The old dam was washed out due to a thunder storm in 1948.

Custodial History:

For custodial history see the collection level description of the Lawrence Stuckey collection.

Scope and Content:

Original Hydroelectric Dam belonging to Brandon Light & Power Co.

Notes: See also J2 and J3a

Name Access: Original Hydroelectric Dam

Subject Access: hydro

generation of electricity

hydroelectric generation

dams

hydroelectric dams

Brandon Public Utilities

Repro Restriction: The McKee Archives is the copyright holder for the Stuckey materials.

Storage Location: Lawrence Stuckey collection

## Images

---





## Original Hydroelectric Dam

<http://archives.brandonu.ca/en/permalink/descriptions9736>

Part Of: RG 11 Lawrence Stuckey fonds

Description Level: Item

Series Number: 3.1

Item Number: 1-2002.3.1J2

Accession Number: 1-2002

GMD: graphic

Date Range: [ca. 1913]

Physical Description: 3 1/2" x 5"

Material Details: Negative

History /

Biographical:

Located about 10 miles west of Brandon on the Little Saskatchewan River, this dam was the first hydroelectric generating station in operation in western Canada. It began supplying power to the city in 1901. This power source, which could not operate in winter, was supplemented by the steam plant on 10th St. By about 1920 the steam plant had been greatly expanded and the hydroelectric plant closed. The old dam was washed out due to a thunder storm in 1948.

Custodial History:

For custodial history see the collection level description of the Lawrence Stuckey collection.

Scope and Content:

Original Hydroelectric Dam belonging to Brandon Light & Power Co.

Notes: See also J1 and J3a

Name Access: Original Hydroelectric Dam

Subject Access: hydro  
generation of electricity  
hydroelectric generation  
dams  
hydroelectric dams  
Brandon Public Utilities

Repro Restriction: The McKee Archives is the copyright holder for the Stuckey materials.

Storage Location: Lawrence Stuckey collection

## Images

---





## Original Hydroelectric Dam

<http://archives.brandonu.ca/en/permalink/descriptions9737>

Part Of: RG 11 Lawrence Stuckey fonds

Description Level: Item

Series Number: 3.1

Item Number: 1-2002.3.1J3a

Accession Number: 1-2002

GMD: graphic

Date Range: [ca. 1913]

Physical Description: 3 1/2" x 5"

Material Details: Negative

History /

Biographical:

Located about 10 miles west of Brandon on the Little Saskatchewan River, this dam was the first hydroelectric generating station in operation in western Canada. It began supplying power to the city in 1901. This power source, which could not operate in winter, was supplemented by the steam plant on 10th St. By about 1920 the steam plant had been greatly expanded and the hydroelectric plant closed. The old dam was washed out due to a thunder storm in 1948.

Custodial History:

For custodial history see the collection level description of the Lawrence Stuckey collection.

Scope and Content:

Original Hydroelectric Dam belonging to Brandon Light & Power Co.

Notes: See also J1 and J2

Name Access: Original Hydroelectric Dam


Subject Access: hydro  
generation of electricity  
hydroelectric generation  
dams  
hydroelectric dams  
Brandon Public Utilities

Repro Restriction: The McKee Archives is the copyright holder for the Stuckey materials.

Storage Location: Lawrence Stuckey collection

## Images

---





## Original Hydroelectric Dam

<http://archives.brandonu.ca/en/permalink/descriptions9738>

Part Of: RG 11 Lawrence Stuckey fonds

Creator: Wm. Craig

Description Level: Item

Series Number: 3.1

Item Number: 1-2002.3.1J3b

Accession Number: 1-2002

GMD: graphic

Date Range: [ca. 1922]

Physical Description: 3 1/2" x 5"

Material Details: Negative

### History /

#### Biographical:

Located about 10 miles west of Brandon on the Little Saskatchewan River, this dam was the first hydroelectric generating station in operation in western Canada. It began supplying power to the city in 1901. This power source, which could not operate in winter, was supplemented by the steam plant on 10th St. By about 1920 the steam plant had been greatly expanded and the hydroelectric plant closed. The old dam was washed out due to a thunder storm in 1948.

#### Custodial History:

For custodial history see the collection level description of the Lawrence Stuckey collection.

#### Scope and Content:

Original Hydroelectric Dam belonging to Brandon Light & Power Co.

Notes: [Mr. Stuckey put two negatives (with two views each) in one envelope, numbering each view J3b through J3e. We have separated them.]

Name Access: Original Hydroelectric Dam

Subject Access: hydro  
generation of electricity  
hydroelectric generation  
dams  
hydroelectric dams  
Brandon Public Utilities

Repro Restriction: The McKee Archives is the copyright holder for the Stuckey materials.

Storage Location: Lawrence Stuckey collection

## Images

---





## Original Hydroelectric Dam

<http://archives.brandonu.ca/en/permalink/descriptions9739>

Part Of: RG 11 Lawrence Stuckey fonds

Creator: Wm. Craig

Description Level: Item

Series Number: 3.1

Item Number: 1-2002.3.1J3c

Accession Number: 1-2002

GMD: graphic

Date Range: [ca. 1922]

Physical Description: 3 1/2" x 5"

Material Details: Negative

### History /

#### Biographical:

Located about 10 miles west of Brandon on the Little Saskatchewan River, this dam was the first hydroelectric generating station in operation in western Canada. It began supplying power to the city in 1901. This power source, which could not operate in winter, was supplemented by the steam plant on 10th St. By about 1920 the steam plant had been greatly expanded and the hydroelectric plant closed. The old dam was washed out due to a thunder storm in 1948.

#### Custodial History:

For custodial history see the collection level description of the Lawrence Stuckey collection.

#### Scope and Content:

Original Hydroelectric Dam belonging to Brandon Light & Power Co.

Notes: [Mr. Stuckey put two negatives (with two views each) in one envelope, numbering each view J3b through J3e. We have separated them.]

Name Access: Original Hydroelectric Dam

Subject Access: hydro  
generation of electricity  
hydroelectric generation  
dams  
hydroelectric dams  
Brandon Public Utilities

Repro Restriction: The McKee Archives is the copyright holder for the Stuckey materials.

Storage Location: Lawrence Stuckey collection

## Images

---





## Original Hydroelectric Dam

<http://archives.brandonu.ca/en/permalink/descriptions9740>

Part Of: RG 11 Lawrence Stuckey fonds

Creator: Wm. Craig

Description Level: Item

Series Number: 3.1

Item Number: 1-2002.3.1J3d

Accession Number: 1-2002

GMD: graphic

Date Range: [ca. 1922]

Physical Description: 3 1/2" x 5"

Material Details: Negative

### History /

#### Biographical:

Located about 10 miles west of Brandon on the Little Saskatchewan River, this dam was the first hydroelectric generating station in operation in western Canada. It began supplying power to the city in 1901. This power source, which could not operate in winter, was supplemented by the steam plant on 10th St. By about 1920 the steam plant had been greatly expanded and the hydroelectric plant closed. The old dam was washed out due to a thunder storm in 1948.

#### Custodial History:

For custodial history see the collection level description of the Lawrence Stuckey collection.

#### Scope and Content:

Original Hydroelectric Dam belonging to Brandon Light & Power Co.

Notes: [Mr. Stuckey put two negatives (with two views each) in one envelope, numbering each view J3b through J3e. We have separated them.]

Name Access: Original Hydroelectric Dam

Subject Access: hydro  
generation of electricity  
hydroelectric generation  
dams  
hydroelectric dams  
Brandon Public Utilities

Repro Restriction: The McKee Archives is the copyright holder for the Stuckey materials.

Storage Location: Lawrence Stuckey collection

### Images

---





## Original Hydroelectric Dam

<http://archives.brandonu.ca/en/permalink/descriptions9741>

Part Of: RG 11 Lawrence Stuckey fonds

Creator: Wm. Craig

Description Level: Item

Series Number: 3.1

Item Number: 1-2002.3.1J3e

Accession Number: 1-2002

GMD: graphic

Date Range: [ca. 1922]

Physical Description: 3 1/2" x 5"

Material Details: Negative

History /

Biographical:

Located about 10 miles west of Brandon on the Little Saskatchewan River, this dam was the first hydroelectric generating station in operation in western Canada. It began supplying power to the city in 1901. This power source, which could not operate in winter, was supplemented by the steam plant on 10th St. By about 1920 the steam plant had been greatly expanded and the hydroelectric plant closed. The old dam was washed out due to a thunder storm in 1948.

Custodial History:

For custodial history see the collection level description of the Lawrence Stuckey collection.

Scope and Content:

Original Hydroelectric Dam belonging to Brandon Light & Power Co.

Notes: [Mr. Stuckey put two negatives (with two views each) in one envelope, numbering each view J3b through J3e. We have separated them.]

Name Access: Original Hydroelectric Dam

Subject Access: hydro

generation of electricity

hydroelectric generation

dams

hydroelectric dams

Brandon Public Utilities

Repro Restriction: The McKee Archives is the copyright holder for the Stuckey materials.


Storage Location: Lawrence Stuckey collection

### Images

---







## Third Street Dam

<http://archives.brandonu.ca/en/permalink/descriptions9866>

Part Of: RG 11 Lawrence Stuckey fonds

Creator: L.A. Stuckey

Description Level: Item

Series Number: 3.1

Item Number: 1-2002.3.1NA2

Accession Number: 1-2002

GMD: graphic

Date Range: November 13, 1976

Physical Description: 2 1/2" x 2 1/2"

Material Details: Negative

History /

Biographical:

Built during the spring of 1941.

Custodial History:

For custodial history see the collection level description of the Lawrence Stuckey collection.

Scope and Content:

Third Street Dam [on the Assinibline River].

Notes: [looking south-west (P.E.)]

Name Access: Third Street Dam

Subject Access: natural waterways

Rivers

manmade geographic features

dams

Brandon Miscellaneous History

Repro Restriction: The McKee Archives is the copyright holder for the Stuckey materials.

Storage Location: Lawrence Stuckey collection

## Images

---





## Third Street Dam

<http://archives.brandonu.ca/en/permalink/descriptions9867>

Part Of: RG 11 Lawrence Stuckey fonds

Creator: L.A. Stuckey

Description Level: Item

Series Number: 3.1

Item Number: 1-2002.3.1NA2a

Accession Number: 1-2002

GMD: graphic

Date Range: April 1, 1989

Physical Description: 2 1/2" x 2 1/2"

Material Details: Negative

History /

Biographical:

Built during the spring of 1941.

Custodial History:

For custodial history see the collection level description of the Lawrence Stuckey collection.

Scope and Content:

Third Street Dam [on the Assinibline River].

Notes: [looking north-west (P.E.)]

Name Access: Third Street Dam

Subject Access: natural waterways

Rivers

manmade geographic features

dams

Brandon Miscellaneous History

Repro Restriction: The McKee Archives is the copyright holder for the Stuckey materials.

Storage Location: Lawrence Stuckey collection

## Images

---

