

S. J. McKee Archives



Lorne Avenue, looking west from St. Augustine's Church postcard

<http://archives.brandonu.ca/en/permalink/descriptions13937>

Part Of: Fred McGuinness collection

Creator: Photograph by: J.V.

Description Level: Item

Series Number: McG 9

Item Number: 1-2015.9

Accession Number: 1-2015

GMD: graphic

Date Range: 1952

Physical Description: 5.5" x 3.5" (colour)

Material Details: postcard

Scope and Content:

Photograph shows a western view of the residential area along Lorne Avenue from St. Augustine's Roman Catholic Church. Roof-tops of Central School, First Baptist, Brandon College, Manitoba Power Plant, and Old City Hall are visible.

Notes: Writing on the front of the postcard reads: Lorne Avenue, looking West from St. Augustine's R.C. Church, Brandon, Man. Writing on the back of the postcard reads: The Valentine & Sons Publishing Ltd., Montreal and London, Printed in Great Britain. A cancelled George VI purple Canada 3 cent stamp has been postmarked: Brandon SP 11 52.

Name Access: Lorne Avenue

Subject Access: residential streets

residences

churches

Storage Location: RG 5 photograph storage drawer 2 (hanging photos)

Arrangement:

McG BR#9 - "Ashgrove Farms CBC"

Images





Residential Brandon, looking west postcard

<http://archives.brandonu.ca/en/permalink/descriptions13875>

Part Of: Fred McGuinness collection
Creator: Published by Christie's Bookstore, Brandon, Man.
Description Level: Item
Series Number: McG 9
Item Number: 20-2009.185
Accession Number: 20-2009
GMD: graphic
Date Range: 1910s
Physical Description: 3.5" x 5.5" (colour)
Material Details: postcard

Scope and Content:

Photograph shows a street view of Lorne Avenue and 4th Street facing west. Brandon College can be seen at the end of Lorne Avenue.

Notes: Part of "Christie's Brandon Series of Six Colored Picture Postcards of Brandon, Manitoba, The Crown Series, Published by Christie's Bookstore, Brandon, Man." [note: missing sixth postcard]. Writing on the front of the photograph reads: Residential Brandon, Man. Looking West. Photograph likely taken from St. Augustine's Church.

Name Access: Lorne Avenue
Subject Access: residences
street scenes
residential streets

Storage Location: RG 5 photograph storage drawer 2 (hanging photos)

Arrangement:

From 20-2009 File 9

Images





Donald Street looking south from Portage Avenue, Winnipeg

<http://archives.brandonu.ca/en/permalink/descriptions14055>

Part Of: Fred McGuinness collection

Creator: Printer: Valentine

Description Level: Item

Series Number: McG 9

Item Number: 1-2015.125

Accession Number: 1-2015

GMD: graphic

Date Range: 1927

Physical Description: 3.5" x 5.5" (colour)

Material Details: postcard

Scope and Content:

Postcard shows a street scene of Donald Street looking south from the Portage Avenue Intersection.

Notes: Writing on the back of the postcard reads: Aug 9, Dear ruth, Aunt Eva, Aunt Annie and Fred were over to the bowling greens tonight. Every one fine. Doddy. Postcard is addressed to Ruth McGuinness, 337-17th St., Brandon, Man. Postmarked: Winnipeg 12 PM Aug 10 1927 Man.

Name Access: Winnipeg

Subject Access: street scenes

street cars

streetcars

Transportation

Storage Location: RG 5 photograph storage drawer 2 (hanging photos)

Arrangement:

McG 1.1 file 17

Images





Residential, Brandon, looking east postcard

<http://archives.brandonu.ca/en/permalink/descriptions13872>

Part Of: Fred McGuinness collection
Creator: Published by Christie's Bookstore, Brandon, Man.
Description Level: Item
Series Number: McG 9
Item Number: 20-2009.182
Accession Number: 20-2009
GMD: graphic
Date Range: 1910s
Physical Description: 3.5" x 5.5" (colour)
Material Details: postcard
Scope and Content:

Photograph shows residential area of Lorne Avenue from 14th Street facing east.

Notes: Part of "Christie's Brandon Series of Six Colored Picture Postcards of Brandon, Manitoba, The Crown Series, Published by Christie's Bookstore, Brandon, Man." [note: missing sixth postcard]. Writing on the front of the photograph reads: Residential, Brandon, Man. Looking East.

Name Access: Lorne Avenue

Subject Access: street scenes
residences
residential streets

Storage Location: RG 5 photograph storage drawer 2 (hanging photos)

Arrangement:

From 20-2009 File 9

Images





Kirkham's Bridge

<http://archives.brandonu.ca/en/permalink/descriptions13789>

Other Title Info: Formerly called "bridge over Souris River?"

Part Of: Fred McGuinness collection

Description Level: Item

Series Number: McG 9

Item Number: 20-2009.100

Accession Number: 20-2009

GMD: graphic

Date Range: [19--]

Physical Description: 10" x 8" (b/w)

History /

Biographical:

Kirkham's Bridge was built in 1906, to replace an earlier wooden bridge. The bridge was used until 1981, when it was purchased by the Town of Birtle and moved to a newsite. A former railway bridge was installed in its place.

Scope and Content:

Photograph shows Kirkham's Bridge, a steel truss bridge that spanned the Little Saskatchewan River in the Municipality of Riverdale.


Notes: Identification of the bridge provided by Ken Storie (2023). Additional information taken from the Manitoba Historical Society website.

Subject Access: bridges

Rivers

Storage Location: RG 5 photograph storage drawer 2 (hanging photos)

Images





Steel bridge, Souris

<http://archives.brandonu.ca/en/permalink/descriptions13686>

Part Of: Fred McGuinness collection
Creator: Photographer(?): JBK
Description Level: Item
Series Number: McG 9
Item Number: 6-2008.1
Accession Number: 6-2008
GMD: graphic
Date Range: 1903
Physical Description: 6" x 4.5" (b/w)
Material Details: On matting
Physical Condition: Some damage to matting, especially on the back. Photograph is good. There are two brads in the matting (one on the left edge, one on the right edge). The brads are connected to a (broken) red ribbon likely used to hang the photograph.

Custodial History:

Kay Sullivan gave the photograph to Fred McGuinness in August 2007.

Scope and Content:

Photograph was taken from the riverbank and shows the steel bridge in Souris, MB. A second wooden bridge is visible behind the steel bridge. The residence of Dr. W.A. Sherrin can be seen to the right of the bridges.


Notes: Dr. Sherrin's residence was identified using the Illustrated Souvenir of Souris, Manitoba (p. 38).

Name Access: Souris, MB
W.A. Sherrin
Souris River

Subject Access: bridges

Storage Location: RG 5 photograph storage drawer 2 (hanging photos)

Images



Tenth Street looking towards CPR Station, Brandon, Man.

<http://archives.brandonu.ca/en/permalink/descriptions13780>



Part Of: Fred McGuinness collection

Description Level: Item

Series Number: McG 9

Item Number: 20-2009.91

Accession Number: 20-2009

GMD: graphic

Date Range: [1917-1919]

Physical Description: 5.5" x 3.5" (colour)

Material Details: postcard

History /

Biographical:

According to Russ Gurluck (Silver Screens on the Prairie, Winnipeg: Great Plains Publications, 2012, 26), the Orpheum Theatre was in operation from 1917 to 1920 when it then became the Willis Theatre.

Scope and Content:

Postcard shows the 100 block of 10th Street facing north. The CPR train station can be seen at the end of 10th Street. The sign for the Rex Cafe is visible on the west side of 10th Street. On the east side of 10th Street, billboards for Campbell & Campbell furniture are visible as well as signs for Pianos and the Orpheum Theatre. Motorists and cyclists share the road. Street car tracks run the length of 10th Street.

Notes: Postcard was manufactured by T.B. [Tichnor Brothers, Inc., 1908-1987] Cambridge, Massachusetts.

Name Access: 10th Street
CPR Station
Orpheum Theatre
Rex Cafe
Campbell & Campbell
Brandon Municipal Railway

Subject Access: street scenes
building exteriors
store exteriors
automobiles
Transportation
street cars
bicycles

Storage Location: RG 5 photograph storage drawer 2 (hanging photos)

Images





Suspension foot-bridge, Souris, Man.

<http://archives.brandonu.ca/en/permalink/descriptions13687>

Part Of: Fred McGuinness collection
Creator: Photographer(?): JBK(?)
Description Level: Item
Series Number: McG 9
Item Number: 6-2008.2
Accession Number: 6-2008
GMD: graphic
Date Range: [1903?]
Physical Description: 6.75" x 4.5" (b/w)
Material Details: On matting
Physical Condition: Some damage to matting, especially on the back. There is also significant water damage to the image. There are two brads in the matting (one on the left edge, one on the right edge). The brads are connected to a red ribbon likely used to hang the photograph.

Custodial History:

Kay Sullivan gave the photograph to Fred McGuinness in August 2007.

Scope and Content:

Photograph was taken from the riverbank and shows the suspension foot-bridge in Souris, MB. A number of buildings, both commercial and possibly residential, can be seen on the far side of the river.

Name Access: Souris, MB
Souris River
Swinging Bridge
Subject Access: bridges
swinging bridge
Storage Location: RG 5 photograph storage drawer 2 (hanging photos)

Images



West End Millinery & Dry Goods



<http://archives.brandonu.ca/en/permalink/descriptions13815>

Part Of: Fred McGuinness collection
Description Level: Item
Series Number: McG 9
Item Number: 20-2009.125
Accession Number: 20-2009
GMD: graphic
Date Range: 1922
Physical Description: 5" x 7" (b/w)
Material Details: reproduction
Physical Condition: Photograph is overexposed

History /

Biographical:

The West End Millinery & Dry Goods shop appears in the 1914 Henderson's Brandon City Directory. The store was located in the Avenue Block at 1124 Rosser Avenue. Mrs. A. Barker was listed as the proprietor and milliner. By 1917, Mr. A.F. [Arthur Fred] Barker became the proprietor and Mrs. Barker remained the milliner. By 1919, the shop moved to 130-10th Street, across from the Strand Theatre, where it remained until c.1933.

Custodial History:

Donated to Fred McGuinness by G. Baldock in 1971

Scope and Content:

Photograph shows the store interior of West End Millinery & Dry Goods located on 130-10th Street. Coats are hanging from a rack, clothing is displayed on dress forms as well as on wooden tables that are lined up in the centre of the shop. The store's tin ceiling, light fixtures, and hardwood floors are visible.

Notes: Writing on the back of the photograph reads: Part of West End Millinery & Dry Goods 10th St across from Strand Theatre, 1922

Name Access: West End Millinery & Dry Goods
10th Street

Subject Access: clothing
store interiors
Brandon business buildings & facilities before 1940
milliners
dry goods

Storage Location: RG 5 photograph storage drawer 2 (hanging photos)

Arrangement:

From 2009 loose photos

Images



West End Millinery & Dry Goods

<http://archives.brandonu.ca/en/permalink/descriptions13816>

Part Of:	Fred McGuinness collection
Description Level:	Item
Series Number:	McG 9
Item Number:	20-2009.126
Accession Number:	20-2009
GMD:	graphic
Date Range:	1922
Physical Description:	5" x 7" (b/w)
Material Details:	reproduction
Physical Condition:	Photograph is overexposed

History /

Biographical:

The West End Millinery & Dry Goods shop appears in the 1914 Henderson's Brandon City Directory. The store was located in the Avenue Block at 1124 Rosser Avenue. Mrs. A. Barker was listed as the proprietor and milliner. By 1917, Mr. A.F. [Arthur Fred] Barker became the proprietor and Mrs. Barker remained the milliner. By 1919, the shop moved to 130-10th Street, across from the Strand Theatre, where it remained until c.1933.

Custodial History:

Donated to Fred McGuinness by G. Baldock in 1971

Scope and Content:

Photograph shows the store interior of West End Millinery & Dry Goods located on 130-10th Street. A shelving unit lines the wall and is filled with boxes, bolts of cloth, and yarns. Displays can be seen on the top of the shelves as well as on wooden tables that are lined up in the centre of the shop. The store's tin ceiling, light fixtures, panelling, radiators, and hardwood floors are visible.

Notes:	Writing on the back of the photograph reads: 1/2 of West End Millinery & Dry Goods, 10th St across from Strand Theatre, 1922
--------	--

Name Access: West End Millinery & Dry Goods
10th Street

Subject Access: clothing
store interiors
Brandon business buildings & facilities before 1940
milliners
dry goods

Storage Location: RG 5 photograph storage drawer 2 (hanging photos)

Arrangement:
From 2009 loose photos

Images



Early scene of Rosser Avenue facing west

<http://archives.brandonu.ca/en/permalink/descriptions13782>

Part Of: Fred McGuinness collection

Creator: Photographer: I. Bennetto & Co. (Winnipeg)

Description Level: Item

Series Number: McG 9

Item Number: 20-2009.93

Accession Number: 20-2009

GMD: graphic

Date Range: c.1882

Physical Description: 9.25" x 6.26" (b/w)

Material Details: on matting

Physical Condition: Photograph mat is bent. Emulsion problems with image.

Scope and Content:

Photograph shows Rosser Avenue in its incipient stages. Canvas tents are mixed amongst wooden structures. The James Smart Hardware store, Winter & O'Neail Groceries & Provisions, and the law office of F.G.A. Henderson in the Molesworth Block can be seen on the north side of Rosser Avenue. A street sign designating 6th Street can be seen below the Winter & O'Neail sign. A horse and buggy is traveling down the dirt track that is Rosser Avenue. Groups of men can be seen congregating outside some of the local businesses.

Notes: Front of photograph reads: Rosser Avenue, Brandon 1882-1883, from east of Six Street. Back of photograph is stamped: I. Bennetto & Co., Photographers, Opposite Post-Office, Winnipeg, Man.

Name Access: James Smart Hardware store
Winter & O'Neail Groceries and Provisions
F.G.A. Henderson Law Office
Molesworth Block
Rosser Avenue

Subject Access: downtown
hardware stores
Pioneers
dry goods
street scenes
Brandon Street Scenes Before 1940
grocery stores
lawyers

Storage Location: RG 5 photograph storage drawer 2 (hanging photos)

Images





Intersection of Rosser Avenue and 8th Street facing west

<http://archives.brandonu.ca/en/permalink/descriptions13786>

Part Of: Fred McGuinness collection

Creator: Photographer: Brandon Sun

Description Level: Item

Series Number: McG 9

Item Number: 20-2009.97

Accession Number: 20-2009

GMD: graphic

Date Range: [19--]

Physical Description: 8.5" x 5.25" (b/w)

Material Details: reproduction

Scope and Content:

Photograph shows the 800 block of Rosser Avenue facing west. On the south side of Rosser Avenue the Nation Block, Christie's Bookstore, and Reesor's Clock can be seen. A number of horse and buggies/carriages are travelling along Rosser Avenue.

Name Access: Rosser Avenue
Reesor's Jewellery
Reesor's clock

Subject Access: downtown
street scenes
Brandon Street Scenes Before 1940
Transportation
horses
buggies

Storage Location: RG 5 photograph storage drawer 2 (hanging photos)

Images





Album - view from the hill

<http://archives.brandonu.ca/en/permalink/descriptions14229>

Part Of: Fred McGuinness collection

Description Level: Item

Series Number: McG 9

Item Number: 1-2015.277.A21

Accession Number: 1-2015

GMD: graphic

Date Range: [1900s]

Physical Description: 4" x 2.5" (b/w)

Material Details: mounted in album

Physical Condition: Photo is warped

Scope and Content:

Photograph shows a view from a hill overlooking a lake.

Notes: Writing beneath the photograph in the album reads: View from the Hill

Subject Access: lakes

Storage Location: 1-2015 McG 1.4 Box 1 (in stacks, top shelf)

Images





Rooftop view from Prince Edward Hotel

<http://archives.brandonu.ca/en/permalink/descriptions13855>

Part Of: Fred McGuinness collection

Description Level: Item

Series Number: McG 9

Item Number: 20-2009.166

Accession Number: 20-2009

GMD: graphic

Date Range: 1927

Physical Description: 5" x 7" (b/w)

Material Details: reproduction

Custodial History:

Donated to Fred McGuinness by G. Baldock in 1971

Scope and Content:

Photograph shows a view from the rooftop of the Prince Edward Hotel. The south side of the Brandon Hotel (most recently the Brandon Inn) and a service station along Prince Avenue can be seen.

Notes: Writing on the back of photograph reads: across the street from roof of P.E. Hotel 1927

Name Access: Prince Edward Hotel

Brandon Hotel

Subject Access: hotels

downtown

Storage Location: RG 5 photograph storage drawer 2 (hanging photos)

Arrangement:

From 2009 loose photos, from File 13

Images





Mulgrave, Nova Scotia, view from Hadley's Hill

<http://archives.brandonu.ca/en/permalink/descriptions13911>

Part Of: Fred McGuinness collection

Creator: Photographer: Fad Foto

Description Level: Item

Series Number: McG 9

Item Number: 20-2009.221

Accession Number: 20-2009

GMD: graphic

Date Range: [19--]

Physical Description: 5.5" x 3.5" (b/w)

Material Details: postcard

Scope and Content:

Photograph shows the harbour in the town of Mulgrave, located along the Strait of Canso in Guysborough County, Nova Scotia, Canada.

Notes: Writing on the front of the postcard reads: Mulgrave, N.S. View from Hadley's Hill - "Fad Foto"

Name Access: Mulgrave, Nova Scotia

Storage Location: RG 5 photograph storage drawer 2 (hanging photos)

Arrangement:

From 20-2009 #4 plastic envelope #2

Images





Order of Manitoba - Fred McGuinness

<http://archives.brandonu.ca/en/permalink/descriptions13971>

Part Of: Fred McGuinness collection
Creator: Photographer: Tracey Goncalves
Description Level: Item
Series Number: McG 9
Item Number: 1-2015.42
Accession Number: 1-2015
GMD: graphic
Date Range: 2002
Physical Description: 6" x 4" (colour)

Scope and Content:

Photograph shows Fred McGuinness receiving the Order of Manitoba from Manitoba Lieutenant-Governor Peter Liba on 15 July 2002.

Name Access: Order of Manitoba
Peter Liba
Subject Access: awards ceremonies
ceremonies

Storage Location: RG 5 photograph storage drawer 2 (hanging photos)

Arrangement:

From RR #2-envelope, see McG 4.1 File 61

Images





Order of Manitoba - Fred McGuinness

<http://archives.brandonu.ca/en/permalink/descriptions13972>

Part Of: Fred McGuinness collection
Creator: Photographer: Tracey Goncalves
Description Level: Item
Series Number: McG 9
Item Number: 1-2015.43
Accession Number: 1-2015
GMD: graphic
Date Range: 2002
Physical Description: 6" x 4" (colour)

Scope and Content:

Photograph shows Fred McGuinness with Lieutenant-Governor Peter Liba after receiving the Order of Manitoba from Manitoba on 15 July 2002.

Name Access: Order of Manitoba
Peter Liba

Subject Access: awards ceremonies
ceremonies

Access Restriction: Subject to Canadian Copyright Law

Repro Restriction: Subject to Canadian Copyright Law

Storage Location: RG 5 photograph storage drawer 2 (hanging photos)

Arrangement:

From RR #3 envelope "O.M."

Images





Manitoba Hardware and Lumber Company, Hamiota

<http://archives.brandonu.ca/en/permalink/descriptions13908>

Part Of: Fred McGuinness collection

Description Level: Item

Series Number: McG 9

Item Number: 20-2009.218

Accession Number: 20-2009

GMD: graphic

Date Range: 1900s

Physical Description: 7" x 5" (b/w)

Material Details: reproduction

Custodial History:

Given to Fred McGuinness by George Creighton, 1980?

Scope and Content:

Photograph shows two men seated in a sleigh pulled by two oxen. Behind the men is a wooden building with a M.H. & L Co. Ltd. sign on its side.

Notes: Writing on the front of the photograph reads: 7.3.80. file family letters. picture of dad's store at Hamiota. M.H. & L. > Manitoba Hardware & Lumber Co. George Creighton gave me this. McG.

Name Access: Manitoba Hardware and Lumber Company

Hamiota, Manitoba

Subject Access: hardware stores

lumber manufacturing

winter

Transportation

early transportation

Rural Manitoba

Storage Location: RG 5 photograph storage drawer 2 (hanging photos)

Arrangement:

From 20-2009 #4 plastic envelope #2

Images



Bridgeman-Osmond homestead - Harding, Manitoba



<http://archives.brandonu.ca/en/permalink/descriptions14168>

Part Of: Fred McGuinness collection

Description Level: Item

Series Number: McG 9

Item Number: 1-2015.237

Accession Number: 1-2015

GMD: graphic

Date Range: c.1901

Physical Description: 6.25" x 4" (b/w)

History /

Biographical:

Mrs. Hilda Rosa Osmond (nee Bridgeman) was born in Hampshire, England in 1888 to parents Edwin Samuel Bridgeman (b.16 Jul 1852; d. 19 June 1922, Brandon) and Rosa Holkham (b. 26 Mar 1859; d. 27 May 1927, Brandon). Edwin was a sailor and Rosa was a dressmaker.

Following the death of her brother Edwin Frederick Bridgeman (1886-1890), the family immigrated to Canada in 1891. The Bridgeman's took the train to Griswold, Manitoba, and settled near Edwin's brother, Albert Bridgeman, and together they farmed the N 1/2 of 36-12-23. The Bridgeman's had three more children, Ellen Grace (b. 27 Jan 1893; d. 22 Feb 1893), Harry Volantine/Valentine (b. 14 Feb 1894), and Charlie Cuthbert (b. 03 Aug 1896; d. 25 Aug 1901). Mr. and Mrs. Edwin Bridgeman retired in 1913 and moved to Brandon where they lived until their respective deaths. The couple are interred in the Brandon Municipal Cemetery.

Hilda married William Arthur Osmond (b. 1867; d. 26 Oct 1943) of Baisingstoke, England, on 31 Jan 1913. They had a daughter Nellie who later married Glen Mossey. The family continued to farm the property on section 36.

Hilda Rosa Osmond passed away in 1980 at the age of 91. She is interred in the Greenwood Cemetery near Harding, Manitoba, where her husband and siblings also rest.

(Sources: England, Births and Christenings, 1538-1975. Salt Lake City, Utah: FamilySearch, 2013 [online]; Findagrave.com; Harding History Committee, Home to Harding 1879-1981 (Brandon: Leech Printing, 1981); Manitoba Vital Statistics Database)

Custodial History:

Photograph given to Fred McGuinness by Burton Strange of Kenton, 25 Nov 1974

Scope and Content:

Photograph shows a field stone house built in 1901 by Edwin and Rosa Bridgeman near Harding, Manitoba. Edwin and Rosa Bridgeman are pictured on the right with Harry and Charlie, shortly before Charlie's death. Hilda sits atop the horse. Albert Bridgeman is pictured on the right with a horse team.

Notes: Photograph was published in the community history by Harding History Committee, Home to Harding 1879-1981 (Brandon: Leech Printing, 1981), 50

Name Access: Hilda Rosa Osmond
Hilda Osmond
Harding, Manitoba

Subject Access: Pioneers
 homesteads
 farming
 residences
 horses
 families
 children


Storage Location: RG 5 photograph storage drawer 2 (hanging photos)

Arrangement:

 McG 4.1 File 49

Images





Fred McGuinness headshot for Manitoba History

<http://archives.brandonu.ca/en/permalink/descriptions14197>

Part Of: Fred McGuinness collection

Creator: Photographer: Sandy Black

Description Level: Item

Series Number: McG 9

Item Number: 1-2015.266

Accession Number: 1-2015

GMD: graphic

Date Range: 2008

Physical Description: 4" x 6" (colour)

Scope and Content:

Photograph shows Fred McGuinness in a suit and tie standing before shelves of books

Name Access: Fred McGuinness

Subject Access: portraits

Storage Location: RG 5 photograph storage drawer 2 (hanging photos)

Related Material: Photograph published in Manitoba History Journal 2008

Arrangement:

RR#8 photos

Images

