



<http://archives.brandonu.ca/en/permalink/descriptions12452>

Part Of: RG 7 Beverley Nicholson fonds

Description Level: sub sub sub series

Series Number: 3.2.1.1

Accession Number: 1-2010

GMD: multiple media

Date Range: 1987

Material Details: Field journals have been scanned in multi-page PDF files. Artifact catalogues are PDF files in spreadsheet format. Photographs are in jpeg format.

History /

Biographical:

Large scale excavations of five block sites took place in 1987 under the direction of Bev Nicholson with Jane Gibson as crew chief. Block A consisted of 12 excavation units.

Scope and Content:

Sub-sub-sub series contains: Summary information of field methodology, number and coordinates of excavations, personnel and their staff position.

Name Access: Lovstrom Block A - site co-ordinates

Subject Access: Archaeology  
Lovstrom locale  
Lovstrom Block A

## Documents





## Lovstrom Block C - site co-ordinates

<http://archives.brandonu.ca/en/permalink/descriptions12518>

Part Of: RG 7 Beverley Nicholson fonds

Description Level: sub sub sub series

Series Number: 3.4.1.1

Accession Number: 1-2010

GMD: multiple media

Date Range: 1987

Material Details: Field journals have been scanned in multi-page PDF files. Artifact catalogues are PDF files in spreadsheet format. Photographs are in jpeg format.

### History /

#### Biographical:

Large scale excavations of five block sites took place in 1987 under the direction of Bev Nicholson with Jane Gibson as crew chief. Block C consisted of nine excavation units. Miggs Green was Block C assistant.

#### Scope and Content:


Sub-sub-sub series contains: Summary information of field methodology, number and co-ordinates of excavations, personnel and their staff position.


Name Access: Lovstrom Block C - site co-ordinates

Subject Access: Archaeology  
Lovstrom locale  
Lovstrom Block C

## Documents

3.4.1.1\_Sum.pdf

 Read PDF

 Download PDF



## Lovstrom Block F - site co-ordinates

<http://archives.brandonu.ca/en/permalink/descriptions12618>

Part Of:	RG 7 Beverley Nicholson fonds
Description Level:	sub sub sub series
Series Number:	3.7.1.1
Accession Number:	1-2010
GMD:	multiple media
Date Range:	1988
Material Details:	Field journals have been scanned in multi-page PDF files. Artifact catalogues are PDF files in spreadsheet format. Photographs are in jpeg format.

### History /

#### Biographical:

Large scale excavations of four block sites took place in 1988 under the direction of Bev Nicholson with Ian Kuijt as crew chief. Block F consisted of 4 excavation units.

#### Scope and Content:

Sub-sub-sub series contains: Summary information of field methodology, number and co-ordinates of excavations, personnel and their staff position.

Name Access: Lovstrom Block F - site co-ordinates

Subject Access: Archaeology  
Lovstrom locale  
Lovstrom Block F

## Documents

ABC W & Lovstrom Locals DP-4  
3.7.1 Lovstrom Block F  
3.7.1.1 Summary Information

Large scale excavations of four block sites took place in 1988 under the direction of Bev Nicholson with Ian Kuijt as crew chief.

Block F consisted of four excavation units. The serials shown were established as follows, subsequent serials with the exception of 1988/1989 were used in further complete excavations.

Excavation	Original Code	Catalogue Code	Crew
1988	1988/1989	1988/1989	Philip M.
1989	1989/1990	1989/1990	Thompson/Neil/Person
1990	1990/1991	1990/1991	Ian Kuijt/Philip M.
1991	1991/1992	1991/1992	Philip M.

3.7.1.1\_Sum.pdf

 Read PDF

 Download PDF



## Lovstrom Block D 1987 - site co-ordinates

<http://archives.brandonu.ca/en/permalink/descriptions12542>

Part Of:	RG 7 Beverley Nicholson fonds
Description Level:	sub sub sub series
Series Number:	3.5.1.1
Accession Number:	1-2010
GMD:	multiple media
Date Range:	1987
Material Details:	Field journals have been scanned in multi-page PDF files. Artifact catalogues are PDF files in spreadsheet format. Photographs are in jpeg format.

### History /

#### Biographical:

Large scale excavations of five block sites took place in 1987 under the direction of Bev Nicholson with Jane Gibson as crew chief. Block D consisted of 2 excavation units.

#### Scope and Content:

Sub-sub-sub series contains: Summary information of field methodology, number and co-ordinates of excavations, personnel and their staff position.

Name Access: Lovstrom Block D 1987 - site co-ordinates

Subject Access:

- Archaeology
- Lovstrom locale
- Lovstrom Block D

## Documents

ABC W & L Lovstrom Locale 1987

3.5.1.1 Summary Information

Large scale excavations of five block sites took place in 1987 under the direction of Bev Nicholson with Jane Gibson as crew chief. Block D consisted of 2 excavation units.

Block D consisted of 2 excavation units. The initial plan was modified as 1987, a subsequent plan with the coordinates of 1987/1988 was used in the field as a complete replacement. The final coordinates are as follows:

Excavation	Original Co-ords	Modified Co-ords	Crew
3.5.1.1	541042.00N	157546.19W	Bev Nicholson
3.5.1.2	541042.00N	157546.19W	Bev Nicholson

3.5.1.1\_Sum.pdf

Read PDF

Download PDF





## Lovstrom Block E 1987 - site co-ordinates

<http://archives.brandonu.ca/en/permalink/descriptions12569>

Part Of: RG 7 Beverley Nicholson fonds

Description Level: sub sub sub series

Series Number: 3.6.1.1

Accession Number: 1-2010

GMD: multiple media

Date Range: 1987

Material Details: Field journals have been scanned in multi-page PDF files. Artifact catalogues are PDF files in spreadsheet format. Photographs are in jpeg format.

### History /

#### Biographical:

Large scale excavations of five block sites took place in 1987 under the direction of Bev Nicholson with Jane Gibson as crew chief. Block E consisted of 7 excavation units.

#### Scope and Content:

Sub-sub-sub series contains: Summary information of field methodology, number and co-ordinates of excavations, personnel and their staff position.

Name Access: Lovstrom Block E 1987 - site co-ordinates

Subject Access: Archaeology  
Lovstrom locale  
Lovstrom Block E

## Documents

ARC W & L Lovstrom Locale EDP-4  
3.6.1.1 Lovstrom Block E  
3.6.1.1.1 Summary Information


Large scale excavations of five block sites took place in 1987 under the direction of Bev Nicholson with Jane Gibson as crew chief. Block E consisted of 7 excavation units. The initial dates were established as 1987, a subsequent date with the excavation units of 1988/1989 was used to further complete cataloging. The excavations were numbered and 1-100 was assigned to 101-106.

Excavation	Original Crew	Catalogue Crew	Crew
101	1987/1988	2004/2005	Bev Nicholson/Jane Gibson
102	1987/1988	2004/2005	Bev Nicholson
103	1987/1988	2004/2005	Bev Nicholson
104	1987/1988	2004/2005	Bev Nicholson
105	1987/1988	2004/2005	Bev Nicholson
106	1987/1988	2004/2005	Bev Nicholson
107	1987/1988	2004/2005	Bev Nicholson

3.6.1.1\_Sum.pdf

Read PDF

Download PDF



# Lovstrom Block E 1988 - site co-ordinates

<http://archives.brandonu.ca/en/permalink/descriptions12591>

Part Of: RG 7 Beverley Nicholson fonds

Description Level: sub sub sub series

Series Number: 3.6.2.1

Accession Number: 1-2010

GMD: multiple media

Date Range: 1988

Material Details: Field journals have been scanned in multi-page PDF files. Artifact catalogues are PDF files in spreadsheet format. Photographs are in jpeg format.

## History /

### Biographical:

Large scale excavations of four block sites took place in 1988 under the direction of Bev Nicholson with Ian Kuijt as crew chief. Block E consisted of 14 additional excavation units.

### Scope and Content:

Sub-sub-sub series contains: Summary information of field methodology, number and co-ordinates of excavations, personnel and their staff position.

Name Access: Lovstrom Block E 1988 - site co-ordinates

Subject Access: Archaeology  
Lovstrom locale  
Lovstrom Block E

## Documents

ABC W & L Lovstrom Locale 1988

3.6.2.1 Summary Information

Large scale excavations of four block sites took place in 1988 under the direction of Bev Nicholson with Ian Kuijt as crew chief. Block E consisted of 14 additional excavation units. The total dataset was established on 05/05/10, a subsequent dataset with the coordinates of 05/05/2010 was used to further complete the dataset.

Excavation	Original Crew	Category	Crew
101-101	20100101	20100101	Philip, M.
101-102	20100102	20100102	James Lovstrom/Alfreda Burton
101-103	20100103	20100103	Elton Lovstrom
101-104	20100104	20100104	Elton Lovstrom
101-105	20100105	20100105	Sharon Lovstrom
101-106	20100106	20100106	Ian Lovstrom/Donna
101-107	20100107	20100107	Ian Lovstrom/Donna
101-108	20100108	20100108	Donna Lovstrom
101-109	20100109	20100109	Donna Lovstrom
101-110	20100110	20100110	Donna Lovstrom
101-111	20100111	20100111	Donna Lovstrom
101-112	20100112	20100112	Donna Lovstrom
101-113	20100113	20100113	Donna Lovstrom
101-114	20100114	20100114	Donna Lovstrom
101-115	20100115	20100115	Donna Lovstrom
101-116	20100116	20100116	Donna Lovstrom
101-117	20100117	20100117	Donna Lovstrom
101-118	20100118	20100118	Donna Lovstrom
101-119	20100119	20100119	Donna Lovstrom
101-120	20100120	20100120	Donna Lovstrom
101-121	20100121	20100121	Donna Lovstrom
101-122	20100122	20100122	Donna Lovstrom
101-123	20100123	20100123	Donna Lovstrom
101-124	20100124	20100124	Donna Lovstrom
101-125	20100125	20100125	Donna Lovstrom
101-126	20100126	20100126	Donna Lovstrom
101-127	20100127	20100127	Donna Lovstrom
101-128	20100128	20100128	Donna Lovstrom
101-129	20100129	20100129	Donna Lovstrom
101-130	20100130	20100130	Donna Lovstrom
101-131	20100131	20100131	Donna Lovstrom
101-132	20100132	20100132	Donna Lovstrom
101-133	20100133	20100133	Donna Lovstrom
101-134	20100134	20100134	Donna Lovstrom
101-135	20100135	20100135	Donna Lovstrom
101-136	20100136	20100136	Donna Lovstrom
101-137	20100137	20100137	Donna Lovstrom
101-138	20100138	20100138	Donna Lovstrom
101-139	20100139	20100139	Donna Lovstrom
101-140	20100140	20100140	Donna Lovstrom
101-141	20100141	20100141	Donna Lovstrom
101-142	20100142	20100142	Donna Lovstrom
101-143	20100143	20100143	Donna Lovstrom
101-144	20100144	20100144	Donna Lovstrom
101-145	20100145	20100145	Donna Lovstrom
101-146	20100146	20100146	Donna Lovstrom
101-147	20100147	20100147	Donna Lovstrom
101-148	20100148	20100148	Donna Lovstrom
101-149	20100149	20100149	Donna Lovstrom
101-150	20100150	20100150	Donna Lovstrom
101-151	20100151	20100151	Donna Lovstrom
101-152	20100152	20100152	Donna Lovstrom
101-153	20100153	20100153	Donna Lovstrom
101-154	20100154	20100154	Donna Lovstrom
101-155	20100155	20100155	Donna Lovstrom
101-156	20100156	20100156	Donna Lovstrom
101-157	20100157	20100157	Donna Lovstrom
101-158	20100158	20100158	Donna Lovstrom
101-159	20100159	20100159	Donna Lovstrom
101-160	20100160	20100160	Donna Lovstrom
101-161	20100161	20100161	Donna Lovstrom
101-162	20100162	20100162	Donna Lovstrom
101-163	20100163	20100163	Donna Lovstrom
101-164	20100164	20100164	Donna Lovstrom
101-165	20100165	20100165	Donna Lovstrom
101-166	20100166	20100166	Donna Lovstrom
101-167	20100167	20100167	Donna Lovstrom
101-168	20100168	20100168	Donna Lovstrom
101-169	20100169	20100169	Donna Lovstrom
101-170	20100170	20100170	Donna Lovstrom
101-171	20100171	20100171	Donna Lovstrom
101-172	20100172	20100172	Donna Lovstrom
101-173	20100173	20100173	Donna Lovstrom
101-174	20100174	20100174	Donna Lovstrom
101-175	20100175	20100175	Donna Lovstrom
101-176	20100176	20100176	Donna Lovstrom
101-177	20100177	20100177	Donna Lovstrom
101-178	20100178	20100178	Donna Lovstrom
101-179	20100179	20100179	Donna Lovstrom
101-180	20100180	20100180	Donna Lovstrom
101-181	20100181	20100181	Donna Lovstrom
101-182	20100182	20100182	Donna Lovstrom
101-183	20100183	20100183	Donna Lovstrom
101-184	20100184	20100184	Donna Lovstrom
101-185	20100185	20100185	Donna Lovstrom
101-186	20100186	20100186	Donna Lovstrom
101-187	20100187	20100187	Donna Lovstrom
101-188	20100188	20100188	Donna Lovstrom
101-189	20100189	20100189	Donna Lovstrom
101-190	20100190	20100190	Donna Lovstrom
101-191	20100191	20100191	Donna Lovstrom
101-192	20100192	20100192	Donna Lovstrom
101-193	20100193	20100193	Donna Lovstrom
101-194	20100194	20100194	Donna Lovstrom
101-195	20100195	20100195	Donna Lovstrom
101-196	20100196	20100196	Donna Lovstrom
101-197	20100197	20100197	Donna Lovstrom
101-198	20100198	20100198	Donna Lovstrom
101-199	20100199	20100199	Donna Lovstrom
101-200	20100200	20100200	Donna Lovstrom
101-201	20100201	20100201	Donna Lovstrom
101-202	20100202	20100202	Donna Lovstrom
101-203	20100203	20100203	Donna Lovstrom
101-204	20100204	20100204	Donna Lovstrom
101-205	20100205	20100205	Donna Lovstrom
101-206	20100206	20100206	Donna Lovstrom
101-207	20100207	20100207	Donna Lovstrom
101-208	20100208	20100208	Donna Lovstrom
101-209	20100209	20100209	Donna Lovstrom
101-210	20100210	20100210	Donna Lovstrom
101-211	20100211	20100211	Donna Lovstrom
101-212	20100212	20100212	Donna Lovstrom
101-213	20100213	20100213	Donna Lovstrom
101-214	20100214	20100214	Donna Lovstrom
101-215	20100215	20100215	Donna Lovstrom
101-216	20100216	20100216	Donna Lovstrom
101-217	20100217	20100217	Donna Lovstrom
101-218	20100218	20100218	Donna Lovstrom
101-219	20100219	20100219	Donna Lovstrom
101-220	20100220	20100220	Donna Lovstrom
101-221	20100221	20100221	Donna Lovstrom
101-222	20100222	20100222	Donna Lovstrom
101-223	20100223	20100223	Donna Lovstrom
101-224	20100224	20100224	Donna Lovstrom
101-225	20100225	20100225	Donna Lovstrom
101-226	20100226	20100226	Donna Lovstrom
101-227	20100227	20100227	Donna Lovstrom
101-228	20100228	20100228	Donna Lovstrom
101-229	20100229	20100229	Donna Lovstrom
101-230	20100230	20100230	Donna Lovstrom
101-231	20100231	20100231	Donna Lovstrom
101-232	20100232	20100232	Donna Lovstrom
101-233	20100233	20100233	Donna Lovstrom
101-234	20100234	20100234	Donna Lovstrom
101-235	20100235	20100235	Donna Lovstrom
101-236	20100236	20100236	Donna Lovstrom
101-237	20100237	20100237	Donna Lovstrom
101-238	20100238	20100238	Donna Lovstrom
101-239	20100239	20100239	Donna Lovstrom
101-240	20100240	20100240	Donna Lovstrom
101-241	20100241	20100241	Donna Lovstrom
101-242	20100242	20100242	Donna Lovstrom
101-243	20100243	20100243	Donna Lovstrom
101-244	20100244	20100244	Donna Lovstrom
101-245	20100245	20100245	Donna Lovstrom
101-246	20100246	20100246	Donna Lovstrom
101-247	20100247	20100247	Donna Lovstrom
101-248	20100248	20100248	Donna Lovstrom
101-249	20100249	20100249	Donna Lovstrom
101-250	20100250	20100250	Donna Lovstrom
101-251	20100251	20100251	Donna Lovstrom
101-252	20100252	20100252	Donna Lovstrom
101-253	20100253	20100253	Donna Lovstrom
101-254	20100254	20100254	Donna Lovstrom
101-255	20100255	20100255	Donna Lovstrom
101-256	20100256	20100256	Donna Lovstrom
101-257	20100257	20100257	Donna Lovstrom
101-258	20100258	20100258	Donna Lovstrom
101-259	20100259	20100259	Donna Lovstrom
101-260	20100260	20100260	Donna Lovstrom
101-261	20100261	20100261	Donna Lovstrom
101-262	20100262	20100262	Donna Lovstrom
101-263	20100263	20100263	Donna Lovstrom
101-264	20100264	20100264	Donna Lovstrom
101-265	20100265	20100265	Donna Lovstrom
101-266	20100266	20100266	Donna Lovstrom
101-267	20100267	20100267	Donna Lovstrom
101-268	20100268	20100268	Donna Lovstrom
101-269	20100269	20100269	Donna Lovstrom
101-270	20100270	20100270	Donna Lovstrom
101-271	20100271	20100271	Donna Lovstrom
101-272	20100272	20100272	Donna Lovstrom
101-273	20100273	20100273	Donna Lovstrom
101-274	20100274	20100274	Donna Lovstrom
101-275	20100275	20100275	Donna Lovstrom
101-276	20100276	20100276	Donna Lovstrom
101-277	20100277	20100277	Donna Lovstrom
101-278	20100278	20100278	Donna Lovstrom
101-279	20100279	20100279	Donna Lovstrom
101-280	20100280	20100280	Donna Lovstrom
101-281	20100281	20100281	Donna Lovstrom
101-282	20100282	20100282	Donna Lovstrom
101-283	20100283	20100283	Donna Lovstrom
101-284	20100284	20100284	Donna Lovstrom
101-285	20100285	20100285	Donna Lovstrom
101-286	20100286	20100286	Donna Lovstrom
101-287	20100287	20100287	Donna Lovstrom
101-288	20100288	20100288	Donna Lovstrom
101-289	20100289	20100289	Donna Lovstrom
101-290	20100290	20100290	Donna Lovstrom
101-291	20100291	20100291	Donna Lovstrom
101-292	20100292	20100292	Donna Lovstrom
101-293	20100293	20100293	Donna Lovstrom
101-294	20100294	20100294	Donna Lovstrom
101-295	20100295	20100295	Donna Lovstrom
101-296	20100296	20100296	Donna Lovstrom
101-297	20100297	20100297	Donna Lovstrom
101-298	20100298	20100298	Donna Lovstrom
101-299	20100299	20100299	Donna Lovstrom
101-300	20100300	20100300	Donna Lovstrom
101-301	20100301	20100301	Donna Lovstrom
101-302	20100302	20100302	Donna Lovstrom
101-303	20100303	20100303	Donna Lovstrom
101-304	20100304	20100304	Donna Lovstrom
101-305	20100305	20100305	Donna Lovstrom
101-306	20100306	20100306	Donna Lovstrom
101-307	20100307	20100307	Donna Lovstrom
101-308	20100308	20100308	Donna Lovstrom
101-309	20100309	20100309	Donna Lovstrom
101-310	20100310	20100310	Donna Lovstrom
101-311	20100311	20100311	Donna Lovstrom
101-312	20100312	20100312	Donna Lovstrom
101-313	20100313	20100313	Donna Lovstrom
101-314	20100314	20100314	Donna Lovstrom
101-315	20100315	20100315	Donna Lovstrom
101-316	20100316	20100316	Donna Lovstrom
101-317	20100317	20100317	Donna Lovstrom
101-318	20100318	20100318	Donna Lovstrom
101-319	20100319	20100319	Donna Lovstrom
101-320	20100320	20100320	Donna Lovstrom
101-321	20100321	20100321	Donna Lovstrom
101-322	20100322	20100322	Donna Lovstrom
101-323	20100323	20100323	Donna Lovstrom
101-324	20100324	20100324	Donna Lovstrom
101-325	20100325	20100325	Donna Lovstrom
101-326	20100326		



## Lovstrom Block G 1988 - site co-ordinates

<http://archives.brandonu.ca/en/permalink/descriptions12629>

Part Of: RG 7 Beverley Nicholson fonds  
Description Level: sub sub sub series  
Series Number: 3.8.1.1  
Accession Number: 1-2010  
GMD: multiple media  
Date Range: 1988  
Material Details: Field journals have been scanned in multi-page PDF files. Artifact catalogues are PDF files in spreadsheet format. Photographs are in jpeg format.

### History /

#### Biographical:

Large scale excavations of four block sites took place in 1988 under the direction of Bev Nicholson with Ian Kuijt as crew chief. Block G consisted of 4 excavation units.

#### Scope and Content:

Sub-sub-sub series contains: Summary information of field methodology, number and co-ordinates of excavations, personnel and their staff position.

Name Access: Lovstrom Block  
G 1988 - site co-ordinates

Subject Access: Archaeology  
Lovstrom locale  
Lovstrom Block G

## Documents

---









## Lovstrom Block E 1991 - site co-ordinates

<http://archives.brandonu.ca/en/permalink/descriptions12656>

Part Of: RG 7 Beverley Nicholson fonds

Description Level: sub sub sub series

Series Number: 3.6.3.1

Accession Number: 1-2010

GMD: multiple media

Date Range: 1991

Material Details: Field journals have been scanned in multi-page PDF files. Artifact catalogues are PDF files in spreadsheet format. Photographs are in jpeg format.

### History /

#### Biographical:

Large scale excavations of two block sites took place in 1988 under the direction of Bev Nicholson with Brett Waddell as crew chief and Theresa Hill as assistant. Block E consisted of 10 additional excavation units.

#### Scope and Content:

Sub-sub-sub series contains: Summary information of field methodology, number and co-ordinates of excavations, personnel and their staff position.


Name Access: Lovstrom Block E 1991 - site co-ordinates

Subject Access: Archaeology  
Lovstrom locale  
Lovstrom Block E

## Documents

3.6.3.1\_Summary.pdf

 Read PDF

 Download PDF



## Lovstrom Block H 1991 - site co-ordinates

<http://archives.brandonu.ca/en/permalink/descriptions12672>

Part Of: RG 7 Beverley Nicholson fonds

Description Level: sub sub sub series

Series Number: 3.9.2.1

Accession Number: 1-2010

GMD: multiple media

Date Range: 1991

Material Details: Field journals have been scanned in multi-page PDF files. Artifact catalogues are PDF files in spreadsheet format. Photographs are in jpeg format.

### History /

#### Biographical:

Large scale excavations of two block sites took place in 1988 under the direction of Bev Nicholson with Brett Waddell as crew chief and Theresa Hill as assistant. Block H consisted of nine additional excavation units.

#### Scope and Content:

Sub-sub-sub series contains: Summary information of field methodology, number and co-ordinates of excavations, personnel and their staff position.

Name Access: Lovstrom Block H 1991 - site co-ordinates

Subject Access: Archaeology  
Lovstrom locale  
Lovstrom Block H

## Documents

3.9.2.1\_Sum.pdf

 Read PDF

 Download PDF



## Lovstrom Block B - summary

<http://archives.brandonu.ca/en/permalink/descriptions12479>

Part Of: RG 7 Beverley Nicholson fonds

Description Level: Sub-series  
Series Number: 3.3  
Accession Number: 1-2010  
GMD: multiple media  
Date Range: 1987

History /

Biographical:

Block B consisted of 20 contiguous 1m<sup>2</sup> units excavated to 30 cm below surface. (except unit 58 which was excavated to 35 cm bs to obtain extended soil profile). The block is situated in recent oak and poplar forest at the head of a ravine leading to Jock's Creek, adjacent to an area cleared for market gardening. As was the case with Block A, the understory is heavily overgrown with hazelnut, chokecherry, saskatoon, and a poison ivy/sarsaparilla ground cover.

The soil levels below the sod in Block B consisted of a black, silty, and gritty loam layer from 5 cm to 23 cm below surface, a yellow and sandy clay from 23 cm to 30 cm below surface, and glacial till at 30 cm below surface. As in Block A, limestone cobbles were found throughout the occupation level around the bone. It is evident that bioturbation – primarily tree roots and rodent burrowing – have significantly altered patterns of original deposition of lithics, ceramics and small bone.

The faunal layer lay close to the surface, situated entirely in the black loam 5 cm – 23 cm below surface. The 23 cm depth also marked the end of the dark silty loam. At 10 cm below surface, a discernible patterning of the bone appeared. Concentrations of bone in narrow rows ran in an irregular pattern from the northwest to the southeast part of the block. This pattern was most apparent in the north end of the block which is the highest point in the block. In the same 1m<sup>2</sup> unit, patches of weathered, very poorly preserved bone would be found lying close to patches of well preserved bone. It is believed that this variability in preservation results from uneven rates of burial due to taphic activities of pocket gophers or other agents of bioturbation. The same pattern of uneven preservation occurs over much of the locale but is most evident in Block B.

Diagnostic lithics included eleven projectile points that were predominantly Plains or Prairie Side-notch types, but included two unnotched triangular points. Cord-wrapped impressed rim sherds and body sherds were recovered. The ceramics are variants of the Woodland Blackduck horizon.

RC dates: XU49 – 675/80 BP XU 59 – 705/75BP.

Scope and Content:

Sub-sub-sub series contains: Summary information of field methodology, number and co-ordinates of excavations, personnel and their staff position; Field journals are daily records of recoveries, features and activities at the site; Site records include excavation level and unit summaries, feature sheets, profiles; sample records and maps; Artifact catalogues are lists and identifications of all artifacts recovered; Photographs are of excavation units, features, the landscape and personnel.

Name Access: Lovstrom Block B - summary  
Subject Access: Archaeology  
Lovstrom locale  
Lovstrom Block B



## Lovstrom survey 1985 - site co-ordinates

<http://archives.brandonu.ca/en/permalink/descriptions12410>

Part Of: RG 7 Beverley Nicholson fonds

Description Level: sub sub sub series

Series Number: 3.1.1.1

Accession Number: 1-2010

GMD: multiple media

Date Range: 1985

Material Details: Field journals have been scanned in multi-page PDF files. Artifact catalogues are PDF files in spreadsheet format. Photographs are in jpeg format.

History /

Biographical:

In 1985 the Lovstrom locale was tested by Drs. Nicholson and Hamilton with 5 students. An extensive survey and nine excavations units were opened. This testing indicated the presence of artifacts manufactured by Blackduck and Duckbay peoples from the boreal forest and northern parkland areas. Other ceramics diagnostic of groups from the Saskatchewan Basin and the Middle Missouri area were also recovered in surface collection from the cultivated area of the locale.

Scope and Content:

Sub-sub-sub series contains: Summary information of field methodology, number and co-ordinates of excavations, personnel and their staff position.

Name Access: Lovstrom survey 1985 - site co-ordinates

Subject Access: Archaeology  
Lovstrom locale  
Lovstrom survey 1985

## Documents

ARCH 3.1 Lovstrom Locale 1985-1

3.1.1.1 Lovstrom survey and testing 1985

3.1.1.1.1 Summary Information

In 1985 Drs. Nicholson and Scott Hamilton with a small crew of students set up survey lines within the locale. Surface finds were designated as catalogue numbers 1 and surface 2 with consecutive artifact numbers. Five test units were excavated in the stratified zone of the locale.

Excavation units were: Brenda Lonsdale, Alan Fries, Alan Fries, and Alan, Steve and Jennifer Nicholson.

The initial data was established as PDF with the base of 200 000 and 200 000. A subsequent data with the co-ordinates of 1000 000 was used to facilitate computer cataloging.

Excavation Unit	Original Co-ords	Catalogue Co-ords	Notes
NU 1	200000	200000	Alan Fries
NU 2	200000	200000	Alan Fries
NU 3	200000	200000	Alan Fries
NU 4	200000	200000	Alan Fries
NU 5	200000	200000	Alan Fries
NU 6	200000	200000	Alan Fries
NU 7	200000	200000	Alan Fries
NU 8	200000	200000	Alan Fries
NU 9	200000	200000	Alan Fries

NU 1-9: Alan Fries, Scott Hamilton

3.1.1.1\_Summary.pdf

Read PDF

Download PDF



## Lovstrom survey 1986 - site co-ordinates

<http://archives.brandonu.ca/en/permalink/descriptions12411>

Part Of: RG 7 Beverley Nicholson fonds  
Description Level: sub sub sub series  
Series Number: 3.1.2.1  
Accession Number: 1-2010  
GMD: multiple media  
Date Range: 1986  
Material Details: Field journals have been scanned in multi-page PDF files. Artifact catalogues are PDF files in spreadsheet format. Photographs are in jpeg format.

### History /

#### Biographical:

Under Dr. Nicholson's direction and crew chief Brenda Kramarchuk with crew of Kate Peach and Blaine Frenette an additional sample of 15 units were excavated in 1986. This work confirmed the results of the first season, and resulted in an increased sample of faunal material, lithics, ceramics, and in the identification of distinctive ceramic clusters from different locations within the locale. These two seasons of testing satisfactorily demonstrated the presence of a large Prehistoric locale that warranted further exploration.

#### Scope and Content:

Sub-sub-sub series contains: Summary information of field methodology, number and co-ordinates of excavations, personnel and their staff position.

Name Access: Lovstrom survey 1986 - site co-ordinates

Subject Access: Archaeology  
Lovstrom locale  
Lovstrom survey 1986

## Documents

---





## Lovstrom Block B - artifact catalogue 1

<http://archives.brandonu.ca/en/permalink/descriptions12513>

Part Of: RG 7 Beverley Nicholson fonds

Description Level: sub sub sub series

Series Number: 3.3.1.4

File Number: 1

Accession Number: 1-2010

GMD: textual records

Date Range: 1987

Physical Description: 489 pages

Material Details: PDF

History /

Biographical:

Artifact catalogue containing records from the excavation units 45 to 55 at Lovstrom Block B.

Scope and Content:


Spreadsheet containing information about the artifacts recovered, including: unit, level, artifact number, catalogue number, depth, co-ordinates, entry date, date recovered, count, weight, UTM co-ordinates, notes (excavators initials and comments) and artifact identification.

Name Access: Lovstrom Block B - artifact catalogue 1

Subject Access: Archaeology  
Lovstrom locale  
Lovstrom Block B

### Documents

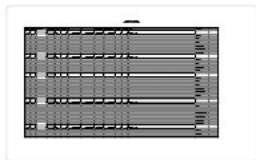
---



3.3.1.4.1\_LovCat\_B1\_X  
U45-55.pdf

 Read PDF

 Download PDF



## Lovstrom Block B - artifact catalogue 2

<http://archives.brandonu.ca/en/permalink/descriptions12514>

Part Of: RG 7 Beverley Nicholson fonds

Description Level: sub sub sub series

Series Number: 3.3.1.4

File Number: 2

Accession Number: 1-2010

GMD: textual records

Date Range: 1987

Physical Description: 315 pages

Material Details: PDF

History /

Biographical:

Artifact catalogue containing records from the excavation units 56 to 65 at Lovstrom Block B.

Scope and Content:


Spreadsheet containing information about the artifacts recovered, including: unit, level, artifact number, catalogue number, depth, co-ordinates, entry date, date recovered, count, weight, UTM co-ordinates, notes (excavators initials and comments) and artifact identification.

Name Access: Lovstrom Block B - artifact catalogue 2

Subject Access: Archaeology  
Lovstrom locale  
Lovstrom Block B

### Documents

---



3.3.1.4.2\_LovCat\_B2\_X  
U56-65.pdf

 Read PDF

 Download PDF





## Lovstrom Block A - summary

<http://archives.brandonu.ca/en/permalink/descriptions12451>

Part Of: RG 7 Beverley Nicholson fonds

Description Level: Sub-series

Series Number: 3.2

Accession Number: 1-2010

GMD: multiple media

Date Range: 1987

History /

Biographical:

Block A was the most southern site in the locale. The excavation block consisted of 12 contiguous 1m<sup>2</sup> units dug in a 3m x 4m rectangle. The block was the least productive of cultural materials, and bone preservation was the poorest. Under the sod, the black loam layer appeared at 5 cm below surface, and the glacial clay at 25 cm below surface. Excavators described the soil matrix as gritty and silty, and it became concrete hard when dried. The occupation or bone layer extended from 10 to 25 cm below surface and consisted of a contiguous scatter of FCR and unidentifiable large ungulate bone which was heavily processed and intensively scavenged by carnivores. Most cultural materials were recovered within this layer. Fire cracked rock (FCR) and small burnt bone fragments were present but no intact hearths or processing features were evident.

Non-cultural materials included limestone and other natural pebbles derived from the parent till. (These small limestone pebbles were apparent in the occupation layers in other blocks as well). Root and rodent disturbance was extensive throughout Block A. Most units were excavated to gravelly clay till. Nine of the twelve units were dug to level 4b, which ended at 40 cm b.s.

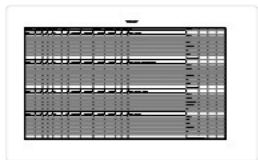
No further excavations were done at this site. No C14 dates were taken.

Scope and Content:

Sub-sub-sub series contains: Summary information of field methodology, number and co-ordinates of excavations, personnel and their staff position; Field journals are daily records of recoveries, features and activities at the site; Site records include excavation level and unit summaries, feature sheets, profiles; sample records and maps; Artifact catalogues are lists and identifications of all artifacts recovered; Photographs are of excavation units, features, the landscape and personnel.

Name Access: Lovstrom Block A - summary

Subject Access: Archaeology  
Lovstrom locale  
Lovstrom Block A



## Lovstrom Block A - artifact catalogue

<http://archives.brandonu.ca/en/permalink/descriptions12473>

Part Of: RG 7 Beverley Nicholson fonds

Description Level: sub sub sub series

Series Number: 3.2.1.4

Accession Number: 1-2010

GMD: textual records

Date Range: 1987

Physical Description: 140 pages

Material Details: PDF

History /

Biographical:

Artifact catalogue containing records from the excavation units 25-27; 30-35; 38-40 at Lovstrom Block A.

Scope and Content:


Spreadsheet containing information about the artifacts recovered, including: unit, level, artifact number, catalogue number, depth, co-ordinates, entry date, date recovered, count, weight, UTM co-ordinates, notes (excavators initials and comments) and artifact identification.

Name Access: Lovstrom Block A - artifact catalogue

Subject Access: Archaeology  
Lovstrom locale  
Lovstrom Block A

### Documents

---



3.2.1.4\_LovCat\_A\_87.pdf

 Read PDF

 Download PDF



## Lovstrom Block C - summary

<http://archives.brandonu.ca/en/permalink/descriptions12517>

Part Of: RG 7 Beverley Nicholson fonds

Description Level: Sub-series

Series Number: 3.4

Accession Number: 1-2010

GMD: multiple media

Date Range: 1987

History /

Biographical:

Block C was situated in sparse oak forest with an understory of saskatoon, hazelnut and a thick ground cover of poison ivy and sarsaparilla. The block measured 3m and 3m and contained nine excavation units. All units were excavated to 35cm below surface. The soil horizons were much like the other blocks, except for a rusty brown stain in the first level, giving the upper black loam a mottled appearance. The brown patches were clay mixed with loam and were harder than the surrounding matrix. No definitive interpretation of these phenomena was attempted but this effect may be the result of natural brush or forest fires. Under the 5cm so d/humus (Ah) layer, the loam horizon extended approximately 5cm – 25 cm below surface, and averaged 20 cm thick. Bone was concentrated within this horizon between 10 cm – 20 cm below surface.

Block C was notable for its concentrations of articulated bison bone. Most noteworthy was an articulated unit composed of lumbar vertebrae, pelvis, and sacrum. Several thoracic vertebra/proximal rib end concentrations were also recovered. There were more vertebrae and rib sections recovered in the units in proportion to other bones. A few sherds, some debitage and a single Prairie Side-Notched point fragment were among the recoveries. Based on the quantity of bone, the density of the bone layer, and the articulated butchering units the area has been interpreted as a bone midden.

Faunal material was analysed by Jessica MacKenzie for her Honours Thesis: "A reconstruction of butchering processes in Block C from the Lovstrom site DjLx-1 in Southwestern Manitoba."

Radiocarbon date: 850/115BP XU 79.

Scope and Content:

Sub-sub-sub series contains: Summary information of field methodology, number and co-ordinates of excavations, personnel and their staff position; Field journals are daily records of recoveries, features and activities at the site; Site records include excavation level and unit summaries, feature sheets, profiles; sample records and maps; Artifact catalogues are lists and identifications of all artifacts recovered; Photographs are of excavation units, features, the landscape and personnel.

Name Access: Lovstrom Block C - summary

Subject Access: Archaeology  
Lovstrom locale  
Lovstrom Block C



## Lovstrom Block D - summary

<http://archives.brandonu.ca/en/permalink/descriptions12540>

Part Of: RG 7 Beverley Nicholson fonds

Description Level: Sub-series

Series Number: 3.5

Accession Number: 1-2010

GMD: multiple media

Date Range: 1987 - 1988

History /

Biographical:

Block D was wooded with oak and an understory of saskatoon and hazelnut with a thick ground cover of poison ivy and sarsaparilla. Root and rodent disturbance was extensive. Based on the recoveries from Test Unit 22 during the survey, further excavations were carried out. Two units 87 and 93 were excavated in 1987. A further four units were excavated in 1988. There appears to be a pre contact occupation and a protohistoric feature within the block.

Diagnostic lithics included a chert Plains Side-notch projectile point, and a large Woodland side-notched point. The lithic materials from Block D are primarily local cherts followed in abundance by Knife River Flint and Tongue River Silicified Sediment – both of which are exotics imported from the southwest. Faunal remains were primarily bison.

Thin-walled obliterated fabric impressed pottery with grit temper was recovered in all units. Diagnostic ceramics included two rims, one with a fabric impressed exterior and the lip notched with dowel impressions, and a second thick walled rim was fabric impressed to the lip. The ceramic wares appear to be essentially a Woodland complex with overtones of Plains influence.

RC date: 230/90 BP.

Scope and Content:

Sub-series has been divided into sub sub series including: Lovstrom Block D 1987 and Lovstrom Block D 1988.

Name Access: Lovstrom Block D - summary

Subject Access: Archaeology  
Lovstrom locale  
Lovstrom Block D