

S. J. McKee Archives



Crepeelee site 2003 - photographs

<http://archives.brandonu.ca/en/permalink/descriptions11714>

Part Of: RG 7 Beverley Nicholson fonds

Description Level: sub sub sub series

Series Number: 1.2.1.5

Accession Number: 1-2010

GMD: graphic

Date Range: 2003

Physical Description: 5 photographs

Material Details: JPEGs

History /

Biographical:

Numerous photographs were taken during the excavation of the Crepeelee site 2003. A selection of photographs of personnel performing usual field tasks such as surveying, measuring, excavating, and taking photographs were selected for the archive.

Scope and Content:

Sub sub sub series consists of photographs taken during excavation of the Crepeelee site 2003.

Name Access: Crepeelee site 2003 - photographs

Subject Access: Archaeology
Crepeelee locale
Crepeelee site DiMe-29
Crepeelee site 2003



Crepeelee site 2003 - site records

<http://archives.brandonu.ca/en/permalink/descriptions11715>

Part Of: RG 7 Beverley Nicholson fonds

Description Level: sub sub sub series

Series Number: 1.2.1.3

Accession Number: 1-2010

GMD: multiple media

Date Range: 2003

Material Details: Site records have been scanned in multi-page PDF files.

History /

Biographical:

The Crepeelee site was excavated in 2003 as Crepeelee 3. Standard archaeological methods were used to excavate the units. Site records of excavation units XU 110 – 113 are in separate pdf files.

Scope and Content:

Site records of excavation units may include: level summaries, floor plans, feature sheets, wall profiles, unit summaries and any other additional information relating to the unit.

Name Access: Crepeelee site 2003 - site records

Subject Access: Archaeology
Crepeelee locale
Crepeelee site DiMe-29
Crepeelee site 2003



Sarah site 2003 - summary information

<http://archives.brandonu.ca/en/permalink/descriptions11720>

Part Of: RG 7 Beverley Nicholson fonds

Description Level: sub sub sub series

Series Number: 1.3.1.1

Accession Number: 1-2010

GMD: multiple media

Date Range: 2003

Material Details: Field journals have been scanned in multi-page PDF files. Artifact catalogues are PDF files in spreadsheet format. Photographs are in jpeg format.

History /

Biographical:

The Sarah site was initially chosen for excavation based on the results of the Casselman survey. The survey recovered significant amounts of faunal remains, some ceramics and lithics from the test pits. Excavations took place in 2003 at Crepeele West (Units 1-5) and Crepeele East (Units 6-9). The site was subsequently renamed the Sarah site DiMe-28.

Units 1 to 9 were excavated by supervisor James Graham and crew of Sarah Graham, Mike Evans, Todd Kristensen, Shayne Kolesar, Lisa Sonnenburg and Emily Ansell.

Scope and Content:

Sub-sub-sub series contains: Summary information of field methodology, number and co-ordinates of excavations, personnel and their staff position.

Name Access: Sarah site 2003 - summary information

Subject Access: Archaeology
Crepeele locale
Sarah site DiMe-28
Sarah site 2003

Documents

ARCH 1.1 Crepeele Locals

1.3 Sarah DiMe-28

1.3.1 Sarah 2003

1.3.1.1 Summary Information

Sarah Site DiMe-28

The Sarah site was originally Crepeele West (SW 1/4 - 2) and Crepeele East (NE 1/4) when recorded in 2003. The datum point of 5850450N was used for the survey and also used for the excavations. A local datum of 5850450N was then established for the site and given the co-ordinates of 5850450N.

Excavation Units: SW 1/4 - 2

Coordinates below are the archeology co-ordinates from the original and the revised datum point.

Excavation Unit	Original Coordinates	Calculated Coords	Excavator
SW 1	1102000	58502500	Lisa Sonnenburg
SW 2	1111000	58502500	Sarah Graham
SW 3	1122000	58502500	James Graham
SW 4	1133000	58502500	Todd Kristensen
SW 5	1144000	58502500	Shayne Kolesar
SW 6	1155000	58502500	Lisa Sonnenburg
SW 7	1166000	58502500	Emily Ansell
SW 8	1177000	58502500	Lisa Sonnenburg
SW 9	1188000	58502500	Emily Ansell

1.3.1.1_

Sarah03_summary.pdf

Read PDF

Download PDF



Crepeele site 2004 - summary information

<http://archives.brandonu.ca/en/permalink/descriptions11726>

Part Of: RG 7 Beverley Nicholson fonds

Description Level: sub sub sub series

Series Number: 1.2.2.1

Accession Number: 1-2010

GMD: multiple media

Date Range: 2004

Material Details: Field journals have been scanned in multi-page PDF files. Artifact catalogues are PDF files in spreadsheet format. Photographs are in jpeg format.

History /

Biographical:

The Crepeele site was identified from the results of the Casselman survey and excavated in 2003. Further units 1 to 8 were excavated in 2004. Funding was through the SCAPE project, directed by Dr. Bev Nicholson. The site was excavated by Crew Chief Tomasin Playford and crew.

Scope and Content:

Sub-sub-sub series contains: Summary information of field methodology, number and co-ordinates of excavations, personnel and their staff position.

Name Access: Crepeele site 2004 - summary information

Subject Access: Archaeology
Crepeele locale
Crepeele site DiMe-29
Crepeele site 2004

Documents

ARCH 1.1 Crepeele Locals
1.2 Crepeele Site DiMe-29
1.2.2 Crepeele 2004
1.2.2.1 Summary Information

Crew Chief: Tomasin Playford with Crew of: Andrew Richards, Sarah Gordon, Sherry Lefebvre, Eric Cross

Excavation Unit	Coordinates	Excavator
Unit 1	4504N 73W	Andrew Richards
Unit 2	4504N 73W	Sarah Gordon
Unit 3	4504N 73W	Tomasin Playford
Unit 4	4504N 73W	Sherry Lefebvre
Unit 5	4504N 73W	Andrew Richards
Unit 6	4504N 73W	Eric Cross
Unit 7	4504N 73W	Tomasin Playford
Unit 8	4504N 73W	Sherry Lefebvre
Unit 9	4702N 70W	Tomasin Playford
Unit 10	4702N 70W	Sherry Lefebvre

After excavation the units 1 and 11 were consolidated together from the Crepeele site and were re-named the Gordon site (DiMe-29). The units 10 and 11 and 12 are in Archives 1.2.2 (DiMe-29).

1.2.2.1_C04_Summary.pdf

Read PDF

Download PDF



Crepeelee site 2005 - field journals

<http://archives.brandonu.ca/en/permalink/descriptions11727>

Part Of: RG 7 Beverley Nicholson fonds
Description Level: sub sub sub series
Series Number: 1.2.3.2
Accession Number: 1-2010
GMD: multiple media
Date Range: 2005
Material Details: Field journals have been scanned in multi-page PDF files.

History /

Biographical:

In 2005 the Brandon University Field School was held at both the Crepeelee and Graham sites in the Crepeelee locale.

At the Crepeelee site nine units were excavated (XU10-16 & 20, 21). Units 20 & 21 were referred to as Meadow in the notes but are considered part of the larger site based on recoveries.

Denise Ens instructed the school and James Graham was teaching assistant. Field journals were kept by both instructors.

Scope and Content:

Record of daily observations at the site including: excavation methods, items recovered, features, local environment and weather.

Name Access: Crepeelee site 2005 - field journals
Subject Access: Archaeology
Crepeelee locale
Crepeelee site DiMe-29
Crepeelee site 2005



Crepeelee site 2004 - site records

<http://archives.brandonu.ca/en/permalink/descriptions11728>

Part Of: RG 7 Beverley Nicholson fonds

Description Level: sub sub sub series

Series Number: 1.2.2.3

Accession Number: 1-2010

GMD: multiple media

Date Range: 2004

Material Details: Site records have been scanned in multi-page PDF files.

History /

Biographical:

The Crepeelee site was identified from the results of the Casselman survey and excavated in 2003. In 2004 the site was funded through the SCAPE project, directed by Bev Nicholson. The units were excavated by Crew Chief Tomasin Playford and crew.

Eight units were excavated in 2004, XU 1 to XU 8. Each unit has a separate pdf file.

Scope and Content:

Site records of excavation units may include: level summaries, floor plans, feature sheets, wall profiles, unit summaries and any other additional information relating to the unit.

Name Access: Crepeelee site 2004 - site records

Subject Access: Archaeology
Crepeelee locale
Crepeelee site DiMe-29
Crepeelee site 2004



Sarah site 2003 - photographs

<http://archives.brandonu.ca/en/permalink/descriptions11845>

Part Of: RG 7 Beverley Nicholson fonds

Description Level: sub sub sub series

Series Number: 1.3.1.5

Accession Number: 1-2010

GMD: graphic

Date Range: 2003

Physical Description: 9 photographs

Material Details: JPEGs

History /

Biographical:

Numerous photographs were taken during the excavation of the Sarah site 2003. A selection of photographs of features and personnel performing usual field tasks such as surveying, measuring, excavating, and taking photographs were selected for the archive.

Scope and Content:

Sub sub sub series consists of photographs taken during excavation of the Sarah site 2003.

Name Access: Sarah site 2003 - photographs

Subject Access: Archaeology
Crepeele locale
Sarah site DiMe-28
Sarah site 2003



Sarah site 2004 - summary information

<http://archives.brandonu.ca/en/permalink/descriptions11856>

Part Of: RG 7 Beverley Nicholson fonds

Description Level: sub sub sub series

Series Number: 1.3.2.1

Accession Number: 1-2010

GMD: multiple media

Date Range: 2004

Material Details: Field journals have been scanned in multi-page PDF files. Artifact catalogues are PDF files in spreadsheet format. Photographs are in jpeg format.

History /

Biographical:

The Sarah site was initially chosen for excavation based on the results of the Casselman survey. The survey recovered significant amounts of faunal remains, some ceramics and lithics from the test pits. Excavations took place in 2003 at the Sarah site DiMe-28.

In 2004 further excavation took place as part of a Brandon University Archaeology Field School. Units 10 to 18 were excavated with Denise Ens as the instructor and James Graham teaching assistant.

Scope and Content:

Sub-sub-sub series contains: Summary information of field methology, number and co-ordinates of excavations, personnel and their staff position.

Name Access: Sarah site 2004 - summary information

Subject Access: Archaeology

Crepeele locale

Sarah site DiMe-28

Sarah site 2004

Documents

1.3.2.1 Sarah 2004-28

1.3.2.1 Sarah 2004

1.3.2.1 Summary Information

In 2004 the Brandon University Field School was held at the Sarah site in the Crepeele locale. This site was excavated in 2004.

Donna Lee was the Instructor and James Graham the Teaching Assistant

The following units were excavated:

Excavation Unit	Coordinates	Excavator
SU 01	45°12'N 79°12'W	Carla Thompson
SU 02	45°12'N 79°12'W	James McLeone
SU 03	45°12'N 79°12'W	James McLeone
SU 04	45°12'N 79°12'W	James McLeone
SU 05	45°12'N 79°12'W	James McLeone
SU 06	45°12'N 79°12'W	James McLeone
SU 07	45°12'N 79°12'W	James McLeone
SU 08	45°12'N 79°12'W	James McLeone
SU 09	45°12'N 79°12'W	James McLeone
SU 10	45°12'N 79°12'W	James McLeone
SU 11	45°12'N 79°12'W	James McLeone
SU 12	45°12'N 79°12'W	James McLeone
SU 13	45°12'N 79°12'W	James McLeone
SU 14	45°12'N 79°12'W	James McLeone
SU 15	45°12'N 79°12'W	James McLeone
SU 16	45°12'N 79°12'W	James McLeone
SU 17	45°12'N 79°12'W	James McLeone
SU 18	45°12'N 79°12'W	James McLeone
SU 19	45°12'N 79°12'W	James McLeone
SU 20	45°12'N 79°12'W	James McLeone
SU 21	45°12'N 79°12'W	James McLeone
SU 22	45°12'N 79°12'W	James McLeone
SU 23	45°12'N 79°12'W	James McLeone
SU 24	45°12'N 79°12'W	James McLeone
SU 25	45°12'N 79°12'W	James McLeone
SU 26	45°12'N 79°12'W	James McLeone
SU 27	45°12'N 79°12'W	James McLeone
SU 28	45°12'N 79°12'W	James McLeone
SU 29	45°12'N 79°12'W	James McLeone
SU 30	45°12'N 79°12'W	James McLeone
SU 31	45°12'N 79°12'W	James McLeone
SU 32	45°12'N 79°12'W	James McLeone
SU 33	45°12'N 79°12'W	James McLeone
SU 34	45°12'N 79°12'W	James McLeone
SU 35	45°12'N 79°12'W	James McLeone
SU 36	45°12'N 79°12'W	James McLeone
SU 37	45°12'N 79°12'W	James McLeone
SU 38	45°12'N 79°12'W	James McLeone
SU 39	45°12'N 79°12'W	James McLeone
SU 40	45°12'N 79°12'W	James McLeone
SU 41	45°12'N 79°12'W	James McLeone
SU 42	45°12'N 79°12'W	James McLeone
SU 43	45°12'N 79°12'W	James McLeone
SU 44	45°12'N 79°12'W	James McLeone
SU 45	45°12'N 79°12'W	James McLeone
SU 46	45°12'N 79°12'W	James McLeone
SU 47	45°12'N 79°12'W	James McLeone
SU 48	45°12'N 79°12'W	James McLeone
SU 49	45°12'N 79°12'W	James McLeone
SU 50	45°12'N 79°12'W	James McLeone
SU 51	45°12'N 79°12'W	James McLeone
SU 52	45°12'N 79°12'W	James McLeone
SU 53	45°12'N 79°12'W	James McLeone
SU 54	45°12'N 79°12'W	James McLeone
SU 55	45°12'N 79°12'W	James McLeone
SU 56	45°12'N 79°12'W	James McLeone
SU 57	45°12'N 79°12'W	James McLeone
SU 58	45°12'N 79°12'W	James McLeone
SU 59	45°12'N 79°12'W	James McLeone
SU 60	45°12'N 79°12'W	James McLeone
SU 61	45°12'N 79°12'W	James McLeone
SU 62	45°12'N 79°12'W	James McLeone
SU 63	45°12'N 79°12'W	James McLeone
SU 64	45°12'N 79°12'W	James McLeone
SU 65	45°12'N 79°12'W	James McLeone
SU 66	45°12'N 79°12'W	James McLeone
SU 67	45°12'N 79°12'W	James McLeone
SU 68	45°12'N 79°12'W	James McLeone
SU 69	45°12'N 79°12'W	James McLeone
SU 70	45°12'N 79°12'W	James McLeone
SU 71	45°12'N 79°12'W	James McLeone
SU 72	45°12'N 79°12'W	James McLeone
SU 73	45°12'N 79°12'W	James McLeone
SU 74	45°12'N 79°12'W	James McLeone
SU 75	45°12'N 79°12'W	James McLeone
SU 76	45°12'N 79°12'W	James McLeone
SU 77	45°12'N 79°12'W	James McLeone
SU 78	45°12'N 79°12'W	James McLeone
SU 79	45°12'N 79°12'W	James McLeone
SU 80	45°12'N 79°12'W	James McLeone
SU 81	45°12'N 79°12'W	James McLeone
SU 82	45°12'N 79°12'W	James McLeone
SU 83	45°12'N 79°12'W	James McLeone
SU 84	45°12'N 79°12'W	James McLeone
SU 85	45°12'N 79°12'W	James McLeone
SU 86	45°12'N 79°12'W	James McLeone
SU 87	45°12'N 79°12'W	James McLeone
SU 88	45°12'N 79°12'W	James McLeone
SU 89	45°12'N 79°12'W	James McLeone
SU 90	45°12'N 79°12'W	James McLeone
SU 91	45°12'N 79°12'W	James McLeone
SU 92	45°12'N 79°12'W	James McLeone
SU 93	45°12'N 79°12'W	James McLeone
SU 94	45°12'N 79°12'W	James McLeone
SU 95	45°12'N 79°12'W	James McLeone
SU 96	45°12'N 79°12'W	James McLeone
SU 97	45°12'N 79°12'W	James McLeone
SU 98	45°12'N 79°12'W	James McLeone
SU 99	45°12'N 79°12'W	James McLeone
SU 100	45°12'N 79°12'W	James McLeone

1.3.2.1_Sarah04_Summary.pdf

Read PDF

Download PDF



Sarah site 2004 - photographs

<http://archives.brandonu.ca/en/permalink/descriptions11870>

Part Of: RG 7 Beverley Nicholson fonds

Description Level: sub sub sub series

Series Number: 1.3.2.5

Accession Number: 1-2010

GMD: graphic

Date Range: 2004

Physical Description: 7 photographs

Material Details: JPEGs

History /

Biographical:

Numerous photographs were taken during the excavation of the Sarah site 2004. A selection of photographs of features and personnel performing usual field tasks such as surveying, measuring, excavating, and taking photographs were selected for the archive.

Scope and Content:

Sub sub sub series consists of photographs taken during excavation of the Sarah site 2004.

Name Access: Sarah site 2004 - photographs

Subject Access: Archaeology
Crepeele locale
Sarah site DiMe-28
Sarah site 2004



Graham site 2004 - summary information

<http://archives.brandonu.ca/en/permalink/descriptions11888>

Part Of:	RG 7 Beverley Nicholson fonds
Description Level:	sub sub sub series
Series Number:	1.4.1.1
Accession Number:	1-2010
GMD:	multiple media
Date Range:	2004
Material Details:	Field journals have been scanned in multi-page PDF files. Artifact catalogues are PDF files in spreadsheet format. Photographs are in jpeg format.

History /

Biographical:

The Graham site was initially designated as a separate site early in the testing of the Crepeele locale due to what appeared to be a distinction between Early and Late Woodland ceramics. Subsequent testing has shown that this distinction was premature and that the cultural mosaic represented in the western section of the Crepeele locale does not readily separate in this manner.

Scope and Content:

Sub-sub-sub series contains: Summary information of field methodology, number and co-ordinates of excavations, personnel and their staff position.

Name Access:	Graham site 2004 - summary information
Subject Access:	Archaeology Crepeele locale Graham site DiMe-30 Graham site 2004

Documents

ARCH 1.1 Crepeele Locale
1.4 Graham Site 2004-20
1.4.1 Graham 2004
1.4.1.1 Summary Information
Core Unit: Thomas Playford, Core Wayne Kishner and Andrew Richards
Graham Site 1.4.1.1
Excavation Unit: Catalogue Coordinates
Site 1.4.1.1
Excavation: Thomas Playford & Wayne Kishner & Andrew Richards
The units 1 and 1.1 were excavated with the Crepeele site in 2004 and were re-excavated in the Graham site 2004-20 keeping the same unit numbers.

1.4.1.1_Graham04_Summary.pdf

Read PDF

Download PDF



Graham site 2004 - field journals

<http://archives.brandonu.ca/en/permalink/descriptions11890>

Part Of: RG 7 Beverley Nicholson fonds
Description Level: sub sub sub series
Series Number: 1.4.1.2
Accession Number: 1-2010
GMD: multiple media
Date Range: 2004
Material Details: Field journals have been scanned in multi-page PDF files.

History /

Biographical:

Graham units 9 and 14 were excavated with the Crepeele site in 2004 and were reassigned to the Graham site DiMe-30 keeping the same unit numbers.

Field journals from 2004 contain notes concerning the Graham, Sarah and Atkinson sites. The relevant page numbers are noted.

Scope and Content:

Record of daily observations at the site including: excavation methods, items recovered, features, local environment and weather.

Name Access: Graham site 2004 - field journals
Subject Access: Archaeology
Crepeele locale
Graham site DiMe-30
Graham site 2004



Graham site 2004 - photographs

<http://archives.brandonu.ca/en/permalink/descriptions11897>

Part Of: RG 7 Beverley Nicholson fonds

Description Level: sub sub sub series

Series Number: 1.4.1.5

Accession Number: 1-2010

GMD: graphic

Date Range: 2004

Physical Description: 5 photographs

Material Details: JPEGs

History /

Biographical:

Numerous photographs were taken during the excavation of the Graham site 2004. A selection of photographs of features and personnel performing usual field tasks such as surveying, measuring, excavating, and taking photographs were selected for the archive.

Scope and Content:

Sub sub sub series consists of photographs taken during excavation of the Graham site 2004.

Name Access: Graham site 2004 - photographs

Subject Access: Archaeology
Crepeele locale
Graham site DiMe-30
Graham site 2004 - photographs



Graham site 2005 - summary information

<http://archives.brandonu.ca/en/permalink/descriptions11905>

Part Of: RG 7 Beverley Nicholson fonds

Description Level: sub sub sub series

Series Number: 1.4.2.1

Accession Number: 1-2010

GMD: multiple media

Date Range: 2005

Material Details: Field journals have been scanned in multi-page PDF files. Artifact catalogues are PDF files in spreadsheet format. Photographs are in jpeg format.

History /

Biographical:

The Graham site is located south of the Crepeele site. Due to the close proximity the Graham and Crepeele sites have both been the site of the Brandon University Archaeological Field School.

In 2005 both sites were excavated as part of the Field School experience instructed by Denise Ens with teaching assistant James Graham Six units (XU 1-6) were excavated at the Graham site.

Recoveries included faunal (mostly bison), lithics (points, scrapers), and ceramics.

Scope and Content:

Sub-sub-sub series contains: Summary information of field methodology, number and co-ordinates of excavations, personnel and their staff position.

Name Access: Graham site 2005 - summary information

Subject Access: Archaeology

 Crepeele locale

 Graham site DiMe-30

 Graham site 2005

Documents

AB0315, Crepeele locale
1.4.2 Graham site 2005, 200
1.4.2.1 Graham 2005
1.4.2.1 Summary Information
Field School: Instructor: Christine Eves, Assistant: James Graham
Excavation Unit: Coordinator: Coordinate: Excavator:
SU 1 150000N 540000W Michael Crandall
SU 2 150000N 540000W Michael Crandall
SU 3 150000N 540000W Roberto P. Foster
SU 4 150000N 540000W Lorena Goodrich
SU 5 150000N 540000W Katie Miller
SU 6 150000N 540000W Steve P. Bullock

1.4.2.1_Graham05_Su
mmmary.pdf

 Read PDF

 Download PDF



Graham site 2005 - field journals

<http://archives.brandonu.ca/en/permalink/descriptions11906>

Part Of: RG 7 Beverley Nicholson fonds
Description Level: sub sub sub series
Series Number: 1.4.2.2
Accession Number: 1-2010
GMD: multiple media
Date Range: 2005
Material Details: Field journals have been scanned in multi-page PDF files.

History /

Biographical:

The Graham site is located south of the Crepeele site. Due to the close proximity the Graham and Crepeele sites have both been the site of the Brandon University Archaeological Field School.

In 2005 both sites were excavated as part of the Field School experience instructed by Denise Ens with teaching assistant James Graham. Six units (XU 1-6) were excavated at the Graham site.

Field journals from 2005 contain notes concerning the Graham and Crepeele sites.

Scope and Content:

Record of daily observations at the site including: excavation methods, items recovered, features, local environment and weather.

Name Access: Graham site 2005 - field journals
Subject Access: Archaeology
Crepeele locale
Graham site DiMe-30
Graham site 2005



Crepeele site 2004 - photographs

<http://archives.brandonu.ca/en/permalink/descriptions11730>

Part Of: RG 7 Beverley Nicholson fonds

Description Level: sub sub sub series

Series Number: 1.2.2.5

Accession Number: 1-2010

GMD: graphic

Date Range: 2004

Physical Description: 6 photographs

Material Details: JPEGs

History /

Biographical:

Numerous photographs were taken during the excavation of the Crepeele site 2004. A selection of photographs of features and personnel performing usual field tasks such as surveying, measuring, excavating, and taking photographs were selected for the archive.

Scope and Content:

Sub sub sub series consists of photographs taken during excavation of the Crepeele site 2004.

Name Access: Crepeele site 2004 - photographs

Subject Access: Archaeology
Crepeele locale
Crepeele site DiMe-29
Crepeele site 2004



Crepeele site 2005 - summary information

<http://archives.brandonu.ca/en/permalink/descriptions11749>

Part Of: RG 7 Beverley Nicholson fonds

Description Level: sub sub sub series

Series Number: 1.2.3.1

Accession Number: 1-2010

GMD: multiple media

Date Range: 2005

Material Details: Field journals have been scanned in multi-page PDF files. Artifact catalogues are PDF files in spreadsheet format. Photographs are in jpeg format.

History /

Biographical:

In 2005 the Brandon University Field School was held at both the Crepeele and Graham sites in the Crepeele locale. Denise Ens instructed the school and James Graham was teaching assistant.

Nine units were excavated (XU10-16 & 20, 21). Units 20 & 21 were referred to as Meadow in the notes but are considered part of the larger site based on recoveries

Faunal (animal bone), lithics, fire cracked rock, diagnostic lithics and ceramics were recovered from the site.

Scope and Content:

Sub-sub-sub series contains: Summary information of field methodology, number and co-ordinates of excavations, personnel and their staff position.

Name Access: Crepeele site 2005 - summary information

Subject Access: Archaeology
Crepeele locale
Crepeele site DiMe-29
Crepeele site 2005

Documents

ABC 10.1.1 Crepeele Locale
1.2.1 Crepeele Site DiMe-29
1.2.2 Crepeele 2005
1.2.3.1 Summary Information


In 2005 the Brandon University Field School was held at both the Crepeele and Graham sites in the Crepeele locale.
At the Crepeele site nine units were excavated. Denise Ens instructed the school and James Graham was teaching assistant.


XU 10 - 16 and XU 20 & 21 (Meadow)

Excavation Unit	Latitude Co-ordinates	Excavator
XU 10	52°04'N	Denise Ens
XU 11	52°04'N	Denise Ens
XU 12	52°04'N	Denise Ens
XU 13	52°04'N	Denise Ens
XU 14	52°04'N	Denise Ens
XU 15	52°04'N	Denise Ens
XU 16	52°04'N	Denise Ens
XU 20	52°04'N	Denise Ens
XU 21	52°04'N	Denise Ens

XU 20 & 21 was referred to as Meadow in the notes but is considered part of the larger site based on recoveries.

1.2.3.1_C05_summary.pdf

 Read PDF

 Download PDF



Crepeelee site 2005 - site records

<http://archives.brandonu.ca/en/permalink/descriptions11752>

Part Of: RG 7 Beverley Nicholson fonds
Description Level: sub sub sub series
Series Number: 1.2.3.3
Accession Number: 1-2010
GMD: multiple media
Date Range: 2005
Material Details: Site records have been scanned in multi-page PDF files.

History /

Biographical:

In 2005 the Brandon University Field School was held at both the Crepeelee and Graham sites in the Crepeelee locale.

Denise Ens instructed the school and James Graham was teaching assistant.

At the Crepeelee site nine units were excavated (XU10-16 & 20, 21). Units 20 & 21 were referred to as Meadow in the notes but are considered part of the larger site based on recoveries

Scope and Content:

Site records of excavation units may include: level summaries, floor plans, feature sheets, wall profiles, unit summaries and any other additional information relating to the unit.

Name Access: Crepeelee site 2005 - site records
Subject Access: Archaeology
Crepeelee locale
Crepeelee site DiMe-29
Crepeelee site 2005



Crepeele site 2005 - photographs

<http://archives.brandonu.ca/en/permalink/descriptions11762>

Part Of: RG 7 Beverley Nicholson fonds

Description Level: sub sub sub series

Series Number: 1.2.3.5

Accession Number: 1-2010

GMD: graphic

Date Range: 2005

Physical Description: 7 photographs

Material Details: JPEGs

History /

Biographical:

Numerous photographs were taken during the excavation of the Crepeele site 2005. A selection of photographs of features and personnel performing usual field tasks such as surveying, measuring, excavating, and taking photographs were selected for the archive.

Scope and Content:

Sub sub sub series consists of photographs taken during excavation of the Crepeele site 2005.

Name Access: Crepeele site 2005 - photographs

Subject Access: Archaeology
Crepeele locale
Crepeele site DiMe-29
Crepeele site 2005



Crepeele site 2008 - summary information

<http://archives.brandonu.ca/en/permalink/descriptions11773>

Part Of: RG 7 Beverley Nicholson fonds

Description Level: sub sub sub series

Series Number: 1.2.5.1

Accession Number: 1-2010

GMD: multiple media

Date Range: 2008

Material Details: Field journals have been scanned in multi-page PDF files. Artifact catalogues are PDF files in spreadsheet format. Photographs are in jpeg format.

History /

Biographical:

The Crepeele site was identified from the results of the Casselman survey and excavated in 2003, 2004, 2005 and 2007.

In 2005 and 2007 the Brandon University Archaeology Field School was held at the Crepeele site in the Crepeele locale.

In 2008 a small crew returned to the site to gather further samples and verify profiles. Three units (XU 50, 51 and 52) were excavated with faunal (animal bone), lithics, fire cracked rock, diagnostic lithics and ceramics recovered from the site. There are 455 records in the artifact catalogue.

Scope and Content:

Sub-sub-sub series contains: Summary information of field methodology, number and co-ordinates of excavations, personnel and their staff position.

Name Access: Crepeele site 2008 - summary information

Subject Access: Archaeology
Crepeele locale
Crepeele site DiMe-29
Crepeele site 2008

Documents


ABE 50.1.1 Crepeele Locale
1.2.5 Crepeele Site DiMe-29
1.2.5.1 Crepeele 2008
1.2.5.1.1 Summary Information


Director: Ben Nicholson with Chris of Bill Fay, Andrew Lums & Kim Sherman

Excavation Unit	Contingent Coordinator	Excavator
XU 50	11/08/2008	Kim Sherman & Bill Fay
XU 51	11/08/2008	Andrew Lums & Ben Nicholson
XU 52	11/08/2008	Andrew Lums

Gravels Dishes 50, units 17-19 & 51 were also excavated in 2008

1.2.5.1_C08_summary.pdf

 Read PDF

 Download PDF



Crepeele site 2007 - field journals

<http://archives.brandonu.ca/en/permalink/descriptions11774>

Part Of: RG 7 Beverley Nicholson fonds
Description Level: sub sub sub series
Series Number: 1.2.4.2
Accession Number: 1-2010
GMD: multiple media
Date Range: 2007
Material Details: Field journals have been scanned in multi-page PDF files.

History /

Biographical:

In 2007 the Brandon University Archaeology Field School was held at the Crepeele site in the Crepeele locale. Denise Ens instructed the school with Kate Decter & Jessica MacKenzie assistants.

Seventeen units were excavated XU30 - 46. Faunal (animal bone), lithics, fire cracked rock, diagnostic lithics and ceramics were recovered from the site. There are over 3050 records in the catalogue.

Scope and Content:

Record of daily observations at the site including: excavation methods, items recovered, features, local environment and weather.

Name Access: Crepeele site 2007 - field journals
Subject Access: Archaeology
Crepeele locale
Crepeele site DiMe-29
Crepeele site 2007