

S. J. McKee Archives



Brandon train station

<http://archives.brandonu.ca/en/permalink/descriptions14273>

Part Of: Joseph H. Hughes collection
Creator: Photographer: Frank Gowen
Description Level: Item
Series Number: 3-1997.1
Item Number: 3-1997.1.75
Accession Number: 3-1997
Other Numbers: Hughes #71
GMD: graphic
Date Range: [1905-1911]
Physical Description: 9.5" x 7.5" (b/w)
Material Details: on matting
Physical Condition: Photograph is stained

Scope and Content:

Photograph shows a CPR passenger trains at the old Brandon train station. Carts/trolleys appear to be loaded with wooden crates and metal milk containers. Photograph was likely taken from the 8th Street Bridge. The ramp to the 8th Street Bridge can be seen on the ride of the photograph, where residences line Assiniboine Avenue.

Name Access: Assiniboine Avenue - Early Scene
8th Street Bridge

Subject Access: residences
building exteriors
residential streets
railway stations
railroads

Storage Location: Hughes oversize drawer

Images



Rosser Avenue, north side 900 block

<http://archives.brandonu.ca/en/permalink/descriptions13799>



Part Of: Fred McGuinness collection

Description Level: Item

Series Number: McG 9

Item Number: 20-2009.108

Accession Number: 20-2009

GMD: graphic

Date Range: 1882

Physical Description: 7.25" x 4.25" (b/w)

Material Details: On matting

Physical Condition: Photograph has pen markings and publishing mark-up notes on front and back of matting

Scope and Content:

Photograph shows the north side of the 900-block of Rosser Avenue, facing west from 9th Street. All the shops appear to be woodframed buildings; the sidewalk has yet to be installed and wooden planks have been laid down in front of the shops. Visible storefronts include: (left to right): Leask & Rose, general merchants (at the 11th Street intersect); Fortier & Bucke - Manufacturers' Agents and CPR Express Co.; The New Era - real estate office; Imperial Bank of Canada; Durand & Macdonald Law Office, T.D. McLean - jeweller; Deacon & Hooper - grocers; and J. Barker Vosburgh - Surgeon & Dentist. The building in the foreground has Rosser Avenue and 9th Street street signs affixed above the entrance to the building. A chuckwagon is parked in front of Fortier & Bucke.

Notes: Writing on the front of the photograph reads: Brandon.

Name Access: Rosser Avenue

Leask & Rose

Fortier & Bucke Commision Agents

The New Era

Imperial Bank of Canada

T.D. McLean

W.A. McDonald soliciter

J. Barker Vosburgh

Deacon & Hooper


9th Street

Subject Access: Brandon business buildings & facilities before 1940
store exteriors
street scenes
jewellers
jewelry stores
jewelry stores
signs and signboards
grocery stores
general stores
banks
surgeons
dentists
lawyers
grocery trade
hardware stores
wagons

Storage Location: McGuinness oversize storage drawer (1-2015)

Related Material: Lawrence Stuckey collection 1-2002.3.1C18

Images



A.E. McKenzie Seeds

<http://archives.brandonu.ca/en/permalink/descriptions12405>

Part Of: RG 12 Brandon and Area Photograph Collection

Description Level: Item

Series Number: 2

Item Number: BAPC 2.35

Accession Number: 3-2012

GMD: graphic

Date Range: [between 1911 and 1913]

Physical Description: 3.5" x 5.5" (b/w)

Material Details: Postcard

Physical Condition: Some water damage and staining.

Custodial History:

Postcard was donated to the McKee Archives by Allen Drysdale, archivist at Beautiful Plains Archives in October 2011. Drysdale received the postcard as part of a larger donation to his archives.

Scope and Content:


Item is a colour postcard of the A.E. McKenzie Seed Company in Brandon, MB. The postcard was sent to John Dorset, Elphinstone, MB from his brother Sid (?).

Name Access: A.E. McKenzie Co., Limited
A.E. McKenzie Seed Company
9th Street

Subject Access: commercial buildings
businesses
downtown

Storage Location: BAPC photograph drawer

Images



A.E. McKenzie Co., Limited, Seedmen

<http://archives.brandonu.ca/en/permalink/descriptions10146>

Part Of: RG 12 Brandon and Area Photograph Collection

Description Level: Item

Series Number: 2

Item Number: BAPC 2.34

Accession Number: 17-2009

GMD: graphic

Date Range: c. April 8, 1912

Physical Description: 3.5" x 5.5" (b/w)

Material Details: Postcard

Custodial History:

Postcard was sent to Chuck Wilson's aunt, Mrs. W.M. Wilson in Creelman, SK by the McKenzie Seed Company in 1912. Chuck Wilson found the postcard in some of his aunt's papers in 2009 and mailed it to the McKee Archives.

Scope and Content:

Item consists of a colour postcard of the McKenzie Seed Company building located on the west side of the 100 block of 9th Street. The card was sent to Mrs. W.M. Wilson of Creelman, SK to acknowledge her order.

Writing on the front of the card reads: A.E. McKenzie Co., Limited, Seedsmen, Brandon, Man

Name Access: A.E. McKenzie Co., Limited
A.E. McKenzie Seed Company
9th Street

Subject Access: commercial buildings
businesses
Agriculture
downtown

Storage Location: BAPC photograph drawer

Related Material: RG 3 A.E. McKenzie Seed Co., Ltd. fonds

Images





10th Street Businesses - West Side of 100 Block

<http://archives.brandonu.ca/en/permalink/descriptions9519>

Part Of: RG 11 Lawrence Stuckey fonds

Creator: L.A. Stuckey

Description Level: Item

Series Number: 3.1

Item Number: 1-2002.3.1EA4(1)

Accession Number: 1-2002

GMD: graphic

Date Range: July 27, 1959

Physical Description: 2 1/2" x 2 1/2"

Material Details: Negative

Custodial History:

For custodial history see the collection level description of the Lawrence Stuckey collection.

Scope and Content:

This image shows commercial buildings located on the west side of the 100 block of 10th Street.

Businesses shown include Doig's Home Furnishings

Notes: [Mr. Stuckey put three negatives and three prints in same envelope. We have separated them and numbered the negatives EA4(1) through EA4(3), and the prints EA4(1a) through EA4(3a).]

Name Access: 10th Street Businesses - West Side of 100 Block

Doig's Stores Ltd.

Subject Access: businesses

furniture stores

Brandon business buildings & facilities after 1940

Repro Restriction: The McKee Archives is the copyright holder for the Stuckey materials.

Storage Location: Lawrence Stuckey collection

Images





10th Street Businesses - West Side of 100 Block

<http://archives.brandonu.ca/en/permalink/descriptions9520>

Part Of: RG 11 Lawrence Stuckey fonds

Creator: L.A. Stuckey

Description Level: Item

Series Number: 3.1

Item Number: 1-2002.3.1EA4(1a)

Accession Number: 1-2002

GMD: graphic

Date Range: July 27, 1959

Physical Description: 3 1/2" x 5"

Material Details: Photograph

Custodial History:

For custodial history see the collection level description of the Lawrence Stuckey collection.

Scope and Content:

This image shows commercial buildings located on the west side of the 100 block of 10th Street.

Businesses shown include Doig's Home Furnishings

Notes: [Mr. Stuckey put three negatives and three prints in same envelope. We have separated them and numbered the negatives EA4(1) through EA4(3), and the prints EA4(1a) through EA4(3a).]

Name Access: 10th Street Businesses - West Side of 100 Block

Doig's Stores Ltd.

Subject Access: businesses

furniture stores

Brandon business buildings & facilities after 1940

Repro Restriction: The McKee Archives is the copyright holder for the Stuckey materials.

Storage Location: Lawrence Stuckey collection

Images



Street scene 8th Street in winter

<http://archives.brandonu.ca/en/permalink/descriptions13703>

Part Of: Fred McGuinness collection



Description Level: Item
 Series Number: McG 9
 Item Number: 20-2009.13
 Accession Number: 20-2009
 GMD: graphic
 Date Range: 1906
 Physical Description: 4.25" x 3.25" (b/w)
 Material Details: on matting
 Physical Condition: Photograph has been glued to a backing board that has warped over time

History /

Biographical:

On 16 November 1906, Manitoba was hit by a severe winter storm that began that Thursday evening and extended through the weekend. The Brandon Daily Sun ("Storm Extends Over a Large Territory," 17 Nov. 1906, 1) reported that rail and telegraph services had been disrupted, country roads were impassable, and business in town was at a stand still. Following the weekend, the daily reported the blizzard was one of the greatest in recent memory. CPR trains had been caught in drifts by Carberry and an express car had caught fire and was destroyed ("Worst Storm in Many Years," Brandon Daily Sun, 19 Nov. 1906, 1).

Scope and Content:

Photograph shows street view of intersection of the 000 block of 8th Street and Rosser Avenue in the winter. Businesses on the east side of 8th Street from Pacific to Rosser Avenues are clearly visible and include: a Lunch Room (likely Aagaard's Lunch Counter), the Hotel Imperial Annex, Liverpool House (a boarding house), R.S. Thompson and Company Real Estate Office (Land Office), a barber shop (likely J. Coulter's), Frank Gowen photography studio. Fleming's Drug Store on the corner of 8th Street and Rosser Avenue has been replaced by the Bank of Hamilton. The Imperial Hotel is visible on the west side of 8th Street. The 8th Street Bridge is visible in the background.

Notes: Writing on the front of the photograph matting reads: 338, November 1906. Page appears to be from a photo album. The photograph appears to be taken from the interior of a building on the southwest corner of 8th Street and Rosser Avenue.

Name Access: Fleming Block
 Frank Gowen Photographer
 Liverpool House
 Hotel Imperial Annex
 8th Street
 Rosser Avenue
 Aagaard's
 R.S. Thompson
 8th Street Bridge
 Bank of Hamilton
 Imperial Hotel

Subject Access: Street scene
 downtown
 storefronts
 store exteriors
 hotels
 boarding houses
 barber shops
 restaurants
 druggists
 photographers
 bridge
 banks
 winter
 land agents

Storage Location: RG 5 photograph storage drawer 2 (hanging photos)

Images



8th Street and Rosser Avenue intersection

<http://archives.brandonu.ca/en/permalink/descriptions13768>

Part Of: Fred McGuinness collection

Description Level: Item

Series Number: McG 9

Item Number: 20-2009.79

Accession Number: 20-2009

GMD: graphic

Date Range: [1906]

Physical Description: 4.25" x 3.25" (b/w)

Material Details: on matting

Physical Condition: Photograph is scratched and has been glued to a backing board that has warped over time

Scope and Content:

Photograph shows street view of the northeast intersection of the 000 block of 8th Street and Rosser Avenue. Horse and buggies are parked along the east side of 8th Street. Businesses on the east side of 8th Street from Pacific to Rosser Avenues are clearly visible and include: a Lunch Room (likely Aagaard's Lunch Counter), the Hotel Imperial Annex, Liverpool House (a boarding house), R.S. Thompson and Company Real Estate Office (Land Office), a barber shop (likely J. Coulter's), Frank Gowen photography studio, and Fleming's Drug Store. A possible street fair is in progress on Rosser Avenue. One man is standing on a soap box and is surrounded by a crowd in the middle of 8th Street. Another man can be seen standing behind a booth on the northwest street corner. Building construction appears to be happening on the west corner of 8th Street and Rosser Avenue.

Notes: Writing on the front of the photograph matting reads: 297. One photograph (20-2009.80) is glued below the photograph. Another photograph is glued on the reverse side. Page appears to be from a photo album.

Name Access: Fleming Block
Fleming's Drug Store
Frank Gowen Photographer
Liverpool House
Hotel Imperial Annex
8th Street
Rosser Avenue
Aagaard's
R.S. Thompson
8th Street Bridge

Subject Access: Street scene
Transportation
downtown
storefronts
store exteriors
hotels
boarding houses
barber shops
restaurants
druggists
photographers
bridge
horses
dogs
buggies

Storage Location: RG 5 photograph storage drawer 2 (hanging photos)

Images



8th Street and Rosser Avenue intersection

<http://archives.brandonu.ca/en/permalink/descriptions13701>

Part Of:	Fred McGuinness collection
Description Level:	Item
Series Number:	McG 9
Item Number:	20-2009.11
Accession Number:	20-2009
GMD:	graphic
Date Range:	[1906]
Physical Description:	6.5" x 4.25" (b/w)
Material Details:	on matting
Physical Condition:	Photograph is scratched and has been glued to a backing board that has warped over time

Scope and Content:

Photograph shows street view of intersection of the 000 block of 8th Street and Rosser Avenue. Horse and buggies are travelling on both roads. Businesses on the east side of 8th Street from Pacific to Rosser Avenues are clearly visible and include: a Lunch Room (likely Aagaard's Lunch Counter), the Hotel Imperial Annex, Liverpool House (a boarding house), R.S. Thompson and Company Real Estate Office (Land Office), a barber shop (likely J. Coulter's), Frank Gowen photography studio, and Fleming's Drug Store. A possible street fair is in progress on Rosser Avenue. One man is surrounded by a crowd adjacent to the Fleming Block, another man stands on a soap box in the middle of the intersection, while a third man is standing behind a booth. Building construction appears to be happening on the west corner of 7th Street and Rosser Avenue.


Notes:	Writing on the front of the photograph matting reads: 296. One photograph (20-2009.12) is glued above and two others are glued on the reverse side. Page appears to be from a photo album.
--------	--

Name Access: Fleming Block
Fleming's Drug Store
Frank Gowen Photographer
Liverpool House
Hotel Imperial Annex
8th Street
Rosser Avenue
Aagaard's
R.S. Thompson
8th Street Bridge

Subject Access: Street scene
Transportation
downtown
storefronts
store exteriors
hotels
boarding houses
barber shops
restaurants
druggists
photographers
bridge
horses
dogs
land agents

Storage Location: RG 5 photograph storage drawer 2 (hanging photos)

Images



10th Street Businesses - West Side of 100 Block <http://archives.brandonu.ca/en/permalink/descriptions9521>

Part Of: RG 11 Lawrence Stuckey fonds
Creator: L.A. Stuckey
Description Level: Item

Series Number: 3.1
Item Number: 1-2002.3.1EA4(2)
Accession Number: 1-2002
GMD: graphic
Date Range: July 27, 1959
Physical Description: 2 1/2" x 2 1/2"
Material Details: Negative

Custodial History:

For custodial history see the collection level description of the Lawrence Stuckey collection.

Scope and Content:

This image shows commercial buildings located on the west side of the 100 block of 10th Street.

Businesses shown include Bottomley's, Recreation Bowling and Billiards, and Brandon News & Record Shop.

Notes: [Mr. Stuckey put three negatives and three prints in same envelope. We have separated them and numbered the negatives EA4(1) through EA4(3), and the prints EA4(1a) through EA4(3a).]

Name Access: 10th Street Businesses - West Side of 100 Block
Bottomley's
Recreation Bowling and Billiards
Brandon News & Record Shop

Subject Access: businesses
bowling
billiards
newspaper shops
record shops
Brandon business buildings & facilities after 1940

Repro Restriction: The McKee Archives is the copyright holder for the Stuckey materials.

Storage Location: Lawrence Stuckey collection

Images



10th Street Businesses - West Side of 100 Block

<http://archives.brandonu.ca/en/permalink/descriptions9522>

Part Of: RG 11 Lawrence Stuckey fonds



Creator: L.A. Stuckey
Description Level: Item
Series Number: 3.1
Item Number: 1-2002.3.1EA4(3)
Accession Number: 1-2002
GMD: graphic
Date Range: July 27, 1959
Physical Description: 2 1/2" x 2 1/2"
Material Details: Negative
Custodial History:

For custodial history see the collection level description of the Lawrence Stuckey collection.

Scope and Content:

This image shows commercial buildings located on the west side of the 100 block of 10th Street.

Businesses shown include Bottomley's, Recreation Bowling and Billiards, and Brandon News & Record Shop.

Notes: [Mr. Stuckey put three negatives and three prints in same envelope. We have separated them and numbered the negatives EA4(1) through EA4(3), and the prints EA4(1a) through EA4(3a).]

Name Access: 10th Street Businesses - West Side of 100 Block

Bottomley's

Recreation Bowling and Billiards

Brandon News & Record Shop

Subject Access: businesses

bowling

billiards

newspaper shops

record shops

Brandon business buildings & facilities after 1940

Repro Restriction: The McKee Archives is the copyright holder for the Stuckey materials.

Storage Location: Lawrence Stuckey collection

Images



10th Street Businesses - West Side of 100 Block



<http://archives.brandonu.ca/en/permalink/descriptions9526>

Part Of: RG 11 Lawrence Stuckey fonds

Creator: L.A. Stuckey

Description Level: Item

Series Number: 3.1

Item Number: 1-2002.3.1EA4(2a)

Accession Number: 1-2002

GMD: graphic

Date Range: July 27, 1959

Physical Description: 3 1/2" x 5"

Material Details: Photograph

Custodial History:

For custodial history see the collection level description of the Lawrence Stuckey collection.

Scope and Content:

This image shows commercial buildings located on the west side of the 100 block of 10th Street.

Businesses shown include Bottomley's, Recreation Bowling and Billiards, and Brandon News & Record Shop.

Notes: [Mr. Stuckey put three negatives and three prints in same envelope. We have separated them and numbered the negatives EA4(1) through EA4(3), and the prints EA4(1a) through EA4(3a).]

Name Access: 10th Street Businesses - West Side of 100 Block

Bottomley's

Recreation Bowling and Billiards

Brandon News & Record Shop

Subject Access: businesses

bowling

billiards

newspaper shops

record shops

Brandon business buildings & facilities after 1940

Repro Restriction: The McKee Archives is the copyright holder for the Stuckey materials.

Storage Location: Lawrence Stuckey collection

Images





10th Street Businesses - West Side of 100 Block

<http://archives.brandonu.ca/en/permalink/descriptions9527>

Part Of: RG 11 Lawrence Stuckey fonds

Creator: L.A. Stuckey

Description Level: Item

Series Number: 3.1

Item Number: 1-2002.3.1EA4(3a)

Accession Number: 1-2002

GMD: graphic

Date Range: July 27, 1959

Physical Description: 3 1/2" x 5"

Material Details: Photograph

Custodial History:

For custodial history see the collection level description of the Lawrence Stuckey collection.

Scope and Content:

This image shows commercial buildings located on the west side of the 100 block of 10th Street.

Businesses shown include Bottomley's, Recreation Bowling and Billiards, and Brandon News & Record Shop.

Notes: [Mr. Stuckey put three negatives and three prints in same envelope. We have separated them and numbered the negatives EA4(1) through EA4(3), and the prints EA4(1a) through EA4(3a).]

Name Access: 10th Street Businesses - West Side of 100 Block

Bottomley's

Recreation Bowling and Billiards

Brandon News & Record Shop

Subject Access: businesses

bowling

billiards

newspaper shops

record shops

Brandon business buildings & facilities after 1940

Repro Restriction: The McKee Archives is the copyright holder for the Stuckey materials.

Storage Location: Lawrence Stuckey collection

Images





Street scene 8th Street in winter

<http://archives.brandonu.ca/en/permalink/descriptions13704>

Part Of:	Fred McGuinness collection
Description Level:	Item
Series Number:	McG 9
Item Number:	20-2009.14
Accession Number:	20-2009
GMD:	graphic
Date Range:	1906
Physical Description:	4.25" x 3.25" (b/w)
Material Details:	on matting
Physical Condition:	Photograph has been glued to a backing board that has warped over time

History /

Biographical:

On 16 November 1906, Manitoba was hit by a severe winter storm that began that Thursday evening and extended through the weekend. The Brandon Daily Sun ("Storm Extends Over a Large Territory," 17 Nov. 1906, 1) reported that rail and telegraph services had been disrupted, country roads were impassable, and business in town was at a stand still. Following the weekend, the daily reported the blizzard was one of the greatest in recent memory. CPR trains had been caught in drifts by Carberry and an express car had caught fire and was destroyed ("Worst Storm in Many Years," Brandon Daily Sun, 19 Nov. 1906, 1).

Scope and Content:

Photograph shows street view of intersection of the 000 block of 8th Street and Rosser Avenue in the winter. Businesses on the east side of 8th Street from Pacific to Rosser Avenues are clearly visible and include: a Lunch Room (likely Aagaard's Lunch Counter), the Hotel Imperial Annex, Liverpool House (a boarding house), R.S. Thompson and Company Real Estate Office (Land Office), a barber shop (likely J. Coulter's), Frank Gowen photography studio. Fleming's Drug Store on the corner of 8th Street and Rosser Avenue has been replaced by the Bank of Hamilton. The Imperial Hotel is visible on the west side of 8th Street. The 8th Street Bridge is visible in the background. Men in winter coats and hats are crossing the street at the intersection. A horse-drawn sleigh is parked on 8th Street.

Notes: Writing on the front of the photograph matting reads: 340, after the storm November 1906. Page appears to be from a photo album. The photograph appears to be taken from the interior of a building on the southwest corner of 8th Street and Rosser Avenue.

Name Access: Fleming Block
Frank Gowen Photographer
Liverpool House
Hotel Imperial Annex
8th Street
Rosser Avenue
Aagaard's
R.S. Thompson
8th Street Bridge
Bank of Hamilton
Imperial Hotel

Subject Access: Street scene
 downtown
 storefronts
 store exteriors
 hotels
 boarding houses
 barber shops
 restaurants
 druggists
 photographers
 bridges
 banks
 winter
 Transportation
 sleighs
 storms
 land agents

Storage Location: RG 5 photograph storage drawer 2 (hanging photos)

Images

