

S. J. McKee Archives



Stores near the corner of Rosser Avenue and 6th Street

<http://archives.brandonu.ca/en/permalink/descriptions13783>

Part Of: Fred McGuinness collection

Description Level: Item

Series Number: McG 9

Item Number: 20-2009.94

Accession Number: 20-2009

GMD: graphic

Date Range: 1881-1882

Physical Description: 9.25" x 6.25" (b/w)

Material Details: on matting

Physical Condition: Corners of photograph mat are bent. Picture is cracked.

Scope and Content:

Photograph shows an early view of Brandon's 6th Street in the 1880s. The Winter & O'Neil Groceries & Provisions and James Smart Hardware storefronts have been photographed. A street sign designating 6th Street can be seen below the Winter & O'Neil sign. A horse and cart is parked in front of the grocery store. A number of men wearing hats and jackets are standing along the boardwalk while posing for the picture. Lumber/timber saws are displayed in the windows of the hardware store.

Notes: Front of photograph reads: 6th Street, Brandon, Manitoba, 1881-1882, Entrance [to Winter & O'Neil] corner of Rosser Ave & 6th Street.

Name Access: James Smart Hardware store

Winter & O'Neil Groceries and Provisions

6th Street

Subject Access: downtown

hardware stores

Pioneers

dry goods

street scenes

Brandon Street Scenes Before 1940

grocery stores

Storage Location: RG 5 photograph storage drawer 2 (hanging photos)

Images





Coombs & Stewart general store c. 1881

<http://archives.brandonu.ca/en/permalink/descriptions13756>

Part Of: Fred McGuinness collection

Description Level: Item

Series Number: McG 9

Item Number: 20-2009.67

Accession Number: 20-2009

GMD: graphic

Date Range: c.1881

Physical Description: 6.5" x 5" (b/w)

Material Details: on matting

Physical Condition: Photograph is stained and water damaged. A newspaper clipping about William (Billy) Muir is glued to the top left hand corner of the mat. The image is exfoliated in the right hand corner. The negative has been reverse printed.

History /

Biographical:

Coombs & Stewart opened the first general store in Brandon in 1881, which was located on 6th Street and Pacific Avenue. According to G.F. Barker (Brandon: A City, 1977, 291), William (Billy) Muir worked at the store until he opened his own grocery store in 1888.

Custodial History:

Donated to Fred McGuinness by Allena Strath (nee Coombs).

Scope and Content:

Photograph shows the Coombs & Stewart general store located on the corner of Pacific Avenue and 6th Street. A group of men pose in front of the wood-framed store.

Notes: Back of photograph reads: One of first stores in Brandon, Coombs...[?]

Name Access: Coombs & Stewart
Pacific Avenue
6th Street
Wm. Muir General Grocer

Subject Access: Pioneers
general stores
building exteriors
store exteriors
horses
grocery stores
Brandon business buildings & facilities before 1940

Storage Location: RG 5 photograph storage drawer 2 (hanging photos)

Related Material: Lawrence Stuckey collection 1-2002.3.1E13

Images



Store interior, possibly 919 Rosser Avenue.

<http://archives.brandonu.ca/en/permalink/descriptions13691>

Part Of: Fred McGuinness collection
 Creator: Photographer: J.W. Wilson Co.
 Description Level: Item
 Series Number: McG 9
 Item Number: 20-2009.1
 Accession Number: 20-2009
 GMD: graphic
 Date Range: [1909?]
 Physical Description: 6.25" x 4.5" (b/w)
 Material Details: On matting

History /

Biographical:

The decorative ceiling and border are consistent with another photograph in the McGuinness collection (see 20-2009.78) in which Gordon Irwin is identified. According to Henderson's 1909 Brandon City Directory, Gordon Irwin - a barber - and tobacconist J.S. Rosby shared at storefront at 919 Rosser Avenue. This address is situated on the north side of Rosser Avenue, adjacent to a laneway. It is possible that the back of the shop overlooks the Grand Union Hotel on the corner of Pacific Avenue and 10th Street.

Scope and Content:

Photograph shows the interior of a store primarily selling pipes and cigars. An ornate tin ceiling and wallpaper border are evident. A barber shop area can be seen in the back of the shop near the exit.

Notes: Writing on the back reads: Harold Tackaberry says may have been Jory's or Waldron's, now part of Knowlton's. The handwriting is Fred McGuinness'.

Name Access: Rosser Avenue
 Gordon Irwin
 J.S. Rosby

Subject Access: tobacconists
 store interiors
 cigar dealer
 barber shops

Storage Location: RG 5 photograph storage drawer 2 (hanging photos)

Images



Thompson's Groceries and Confectionary - exterior

<http://archives.brandonu.ca/en/permalink/descriptions10133>

Part Of: RG 12 Brandon and Area Photograph Collection

Description Level: Item

Series Number: 2

Item Number: BAPC 2.21

GMD: graphic

Date Range: c. 1925

Physical Description: 8" x 10" (b/w)

History /

Biographical:

Thompson's Groceries and Confectionary was established in 1923 by Arthur Thompson (b. 1881 - d. May14, 1957) at 764 13th Street. From approximately 1925-1927, the store was operated by Alexander Thompson at 762 13th Street. The fate of the store from 1929-1935 is unclear. In 1929, Alexander Thompson was a grocer at 748 7th Street and in 1931 a Mrs. A Thompson was a grocer at 802 14th Street. There were two Thompson grocery and confectionary businesses in Brandon in 1933: Thompson's Confectionary at 745 13th Street and Thompson & Co. at 702 12th Street. In 1935, Arthur Thompson appears to have either taken over one of the earlier businesses or reopened his own grocery in its original location at 762 13th Street. He operated his store at this location into the mid-1950s. At some point following Thompson's death the building was bought by Frank Fitzpatrick and used for his upholstery store.

Custodial History:

Donated by Frank Fitzpatrick.

Scope and Content:

Photograph is looking northwest at the exterior of Thompson's Groceries and Confectionary.

Notes: History/Bio information taken from Henderson's Directories (1917-1955) for Brandon, MB.

Name Access: Thompson's Groceries and Confectionary
13th Street
College Avenue

Subject Access: grocery stores
 cityscapes
 businesses
 stores
Storage Location: BAPC photograph drawer

Images



Rosser Avenue, north side 900 block

<http://archives.brandonu.ca/en/permalink/descriptions13799>

Part Of: Fred McGuinness collection
Description Level: Item
Series Number: McG 9
Item Number: 20-2009.108
Accession Number: 20-2009
GMD: graphic
Date Range: 1882
Physical Description: 7.25" x 4.25" (b/w)
Material Details: On matting
Physical Condition: Photograph has pen markings and publishing mark-up notes on front and back of matting

Scope and Content:

Photograph shows the north side of the 900-block of Rosser Avenue, facing west from 9th Street. All the shops appear to be woodframed buildings; the sidewalk has yet to be installed and wooden planks have been laid down in front of the shops. Visible storefronts include: (left to right): Leask & Rose, general merchants (at the 11th Street intersect); Fortier & Bucke - Manufacturers' Agents and CPR Express Co.; The New Era - real estate office; Imperial Bank of Canada; Durand & Macdonald Law Office, T.D. McLean - jeweller; Deacon & Hooper - grocers; and J. Barker Vosburgh - Surgeon & Dentist. The building in the foreground has Rosser Avenue and 9th Street street signs affixed above the entrance to the building. A chuckwagon is parked in front of Fortier & Bucke.

Notes: Writing on the front of the photograph reads: Brandon.

Name Access: Rosser Avenue
 Leask & Rose
 Fortier & Bucke Commision Agents
 The New Era
 Imperial Bank of Canada
 T.D. McLean
 W.A. McDonald soliciter
 J. Barker Vosburgh
 Deacon & Hooper
 9th Street

Subject Access: Brandon business buildings & facilities before 1940
 store exteriors
 street scenes
 jewellers
 jewelry stores
 jewelry stores
 signs and signboards
 grocery stores
 general stores
 banks
 surgeons
 dentists
 lawyers
 grocery trade
 hardware stores
 wagons

Storage Location: McGuinness oversize storage drawer (1-2015)
 Related Material: Lawrence Stuckey collection 1-2002.3.1C18

Images



Queen's Hotel on the corner of 10th Street and Rosser Avenue
<http://archives.brandonu.ca/en/permalink/descriptions13778>

Part Of: Fred McGuinness collection
 Description Level: Item

Series Number: McG 9
Item Number: 20-2009.89
Accession Number: 20-2009
GMD: graphic
Date Range: 1883
Physical Description: 7.25" x 4.25" (b/w)
Material Details: on matting
Physical Condition: Left hand corner of mat is bent. Mock-up instructions are written in pencil at the bottom right hand corner. Portions of the photograph itself are marked with pen.

History /

Biographical:

The Queen's Hotel was located on the corner of Rosser Avenue and Tenth Street (Steen & Boyce, 1882. Brandon, Manitoba, Canada and Her Industries. Steen & Boyce Publishers Printers & Binders, 81.). Therefore this photo appears to display Rosser Avenue looking east. P.E. 11/06/09

Scope and Content:

Photograph shows early Rosser Avenue under construction between 9th Street and 10th Street in the 1880s. Buildings that line the avenue are wood framed and there are wooden boardwalks in front of a few structures. On the north side of Rosser Avenue signs for Fortier & Bucke Commision Agents and Transit House (Hotel) can be seen. On the south side of Rosser Avenue, the Queen's Hotel and Robinson Brothers and Company groceries and dry goods store are open for business. A family appears to be standing on the stoop at the dry goods store. A boy is lounging in the entryway of the Queen's Hotel. A man is standing on a wooden plank that extends across the dirt road of Rosser Avenue between the dry goods store and the commission agents' shop.

Notes: The back of the photograph reads: FRED McGUINNESS

Name Access: Queen's Hotel
Rosser Avenue
Fortier & Bucke Commision Agents
Transit House
Robinson Brothers and Company

Subject Access: downtown
construction
Brandon Street Scenes Before 1940
hotels
hardware stores
street scenes
store exteriors
building exteriors
grocery stores
general stores
dry goods

Storage Location: RG 5 photograph storage drawer 2 (hanging photos)

Related Material: Lawrence Stuckey collection 1-2002.3.1C17

[Images](#)



William Muir General Grocer building

<http://archives.brandonu.ca/en/permalink/descriptions13757>

| | |
|-----------------------|---|
| Part Of: | Fred McGuinness collection |
| Description Level: | Item |
| Series Number: | McG 9 |
| Item Number: | 20-2009.68 |
| Accession Number: | 20-2009 |
| GMD: | graphic |
| Date Range: | post-1888 |
| Physical Description: | 4.5" x 7.5" (b/w) |
| Material Details: | on matting |
| Physical Condition: | Matting is bent and has a thumbtack hole. |

History /

Biographical:

According to G.F. Barker (Brandon: A City, 1977, 291), William (Billy) Muir worked at Coombs & Stewart's on Pacific Avenue until he opened his own grocery store in 1888. The shop was located at 143-6th Street, Brandon, and was demolished for a parking lot in 1952.

Custodial History:

Donated to Fred McGuinness by Allena Strath (nee Coombs).

Scope and Content:

Photograph shows the "Wm. Muir General Grocer" building on 6th Street. Two men pose in the doorway of the store. The man on the left is likely William Muir. Barrels are lined on the boardwalk in front of the store. Apples and mason jars can be seen in the shop's windows.

Notes: Front of photograph reads: Sixth Street between Rosser - Princess. Back of photograph reads: Billy Muir's Store, 143 6th Street Brandon - 57 years in business in this location. An address label affixed to the back of the mat reads: Mrs. James Strath, Box 421, Souris, Man.

Name Access: Coombs & Stewart
Pacific Avenue
6th Street
Wm. Muir General Grocer

Subject Access: Pioneers
 general stores
 building exteriors
 store exteriors
 grocery stores
 Brandon business buildings & facilities before 1940

Storage Location: RG 5 photograph storage drawer 2 (hanging photos)

Related Material: Lawrence Stuckey collection 1-2002.3.1E18

Images



Thompson's Groceries and Confectionary - interior

<http://archives.brandonu.ca/en/permalink/descriptions10134>

Part Of: RG 12 Brandon and Area Photograph Collection

Description Level: Item

Series Number: 2

Item Number: BAPC 2.22

GMD: graphic

Date Range: c. 1925

Physical Description: 8" x 10" (b/w)

History /

Biographical:

Thompson's Groceries and Confectionary was established in 1923 by Arthur Thompson (b. 1881 - d. May 14, 1957) at 764 13th Street. From approximately 1925-1927, the store was operated by Alexander Thompson at 762 13th Street. The fate of the store from 1929-1935 is unclear. In 1929, Alexander Thompson was a grocer at 748 7th Street and in 1931 a Mrs. A Thompson was a grocer at 802 14th Street. There were two Thompson grocery and confectionary businesses in Brandon in 1933: Thompson's Confectionary at 745 13th Street and Thompson & Co. at 702 12th Street. In 1935, Arthur Thompson appears to have either taken over one of the earlier businesses or reopened his own grocery in its original location at 762 13th Street. He operated his store at this location into the mid-1950s. At some point following Thompson's death the building was bought by Frank Fitzpatrick and used for his upholstery store.

Custodial History:

Donated by Frank Fitzpatrick.

Scope and Content:

Photograph shows the interior of Thompson's Groceries and Confectionary.

| | |
|-------------------|---|
| Notes: | History/Bio information taken from Henderson's Directories (1917-1955) for Brandon, MB. |
| Name Access: | Thompson's Groceries and Confectionary 13th Street College Avenue |
| Subject Access: | grocery stores businesses stores foods dry goods produce canned foods |
| Storage Location: | BAPC photograph drawer |

Images





A.W. Evans & Company Hardware & Implements

<http://archives.brandonu.ca/en/permalink/descriptions14052>

Part Of: Fred McGuinness collection

Description Level: Item

Series Number: McG 9

Item Number: 1-2015.122

Accession Number: 1-2015

GMD: graphic

Date Range: [19--]

Physical Description: 3" x 2" (b/w)

Scope and Content:

Photograph shows the storefront of A.W. Evans & Co. Hardware & Implements. A hitching post with an advertisement for Milton Wagons is in front of the store.

Name Access: A.W. Evans & Co.

Subject Access: building exteriors

hardware stores

Storage Location: RG 5 photograph storage drawer 2 (hanging photos)

Arrangement:

BR #3 Family pictures

Images





A.W. Evans & Company Hardware & Implements

<http://archives.brandonu.ca/en/permalink/descriptions14053>

Part Of: Fred McGuinness collection

Description Level: Item

Series Number: McG 9

Item Number: 1-2015.123

Accession Number: 1-2015

GMD: graphic

Date Range: [19--]

Physical Description: 3" x 2" (colour)

Scope and Content:

Photograph shows the storefront of A.W. Evans & Co. Hardware & Implements. A horse is next to the hitching post that has an advertisement for Hamilton Wagons in front of the store.

Name Access: A.W. Evans & Co.

Subject Access: building exteriors

hardware stores

Storage Location: RG 5 photograph storage drawer 2 (hanging photos)

Arrangement:

BR #3 Family pictures

Images



Nation & Shewan store window

<http://archives.brandonu.ca/en/permalink/descriptions14003>

Part Of: Fred McGuinness collection

Description Level: Item

Series Number: McG 9

Item Number: 1-2015.73

Accession Number: 1-2015
GMD: graphic
Date Range: 1914
Physical Description: 6.5" x 4.5" (b/w)
Physical Condition: Top left corner is bent

History /

Biographical:

Erected in 1889, on the southeast corner of Rosser Avenue and 7th Street at 806 Rosser Avenue, this block was designed by Brandon architect W.H. Shillinglaw. At the time of its construction the structure housed the Nation & Shewan Department Store, one of Brandon's largest and most successful drygoods businesses, owned and operated by Fred Nation and Alexander Shewan.

Major improvements were made to the store and an annex was added in 1910. Some of the renovation additions included, but were not limited to, an updated frontage with new copper sash windows and prismatic glass tops, plate glass windows, new fixtures and carpet. With the renovations the floor space of the business was to be almost doubled. The stock of the business also increased, with the Brandon Weekly Sun reporting that when finished, Nation & Shewan would be a "store of which the citizens of Brandon will be justly proud." The drygoods firm operated until Nation's death 1926, when it became known as A. Shewan Limited. From 1933 to 1944, the business was known as Shewan and Son. Shortly thereafter, the Metropolitan Stores Ltd began operating out of the Nation & Shewan Block.

In 2000, the Town Centre prepared to knock down the Red Apple Building, formerly the Nation & Shewan Block. The demolition was to make way for the new atrium and entrance for the mall, and begin a new period of redevelopment at the downtown shopping centre.

[History/Bio written by Christy Henry (SJ McKee Archives) and Eileen Trott (Daly House Museum), researched by Morganna Maylon, for 2015 photographic exhibition "Gowen's Brandon: Then and Now".]

Custodial History:

Photograph was given to Fred McGuinness by Linda Bilkoski (nee Lepard) of Lac du Bonnet, MB.

Scope and Content:

Photograph shows a display of women's clothing and accessories in the window at Nation & Shewan. A sign reads: 1914 Spring Opening commences on Wednesday March 25th.

Notes: Writing on the back of the photograph reads: Mrs. E. Harden, 33-10th St., City. According to the Henderson's Brandon City Directories, Catharine "Kate" Harden (nee Chalmers) worked as a cashier at Nation & Shewan from 1913 to 1914.

Name Access: Nation & Shewan
Kate Harden

Subject Access: building exteriors
advertising
Brandon business buildings & facilities before 1940

Storage Location: RG 5 photograph storage drawer 2 (hanging photos)

Arrangement:

McG 4.1 File 27

Images



Early scene of Rosser Avenue facing west

<http://archives.brandonu.ca/en/permalink/descriptions13782>

| | |
|-----------------------|---|
| Part Of: | Fred McGuinness collection |
| Creator: | Photographer: I. Bennetto & Co. (Winnipeg) |
| Description Level: | Item |
| Series Number: | McG 9 |
| Item Number: | 20-2009.93 |
| Accession Number: | 20-2009 |
| GMD: | graphic |
| Date Range: | c.1882 |
| Physical Description: | 9.25" x 6.26" (b/w) |
| Material Details: | on matting |
| Physical Condition: | Photograph mat is bent. Emulsion problems with image. |
| Scope and Content: | |

Photograph shows Rosser Avenue in its incipient stages. Canvas tents are mixed amongst wooden structures. The James Smart Hardware store, Winter & O'Neil Groceries & Provisions, and the law office of F.G.A. Henderson in the Molesworth Block can be seen on the north side of Rosser Avenue. A street sign designating 6th Street can be seen below the Winter & O'Neil sign. A horse and buggy is traveling down the dirt track that is Rosser Avenue. Groups of men can be seen congregating outside some of the local businesses.

| | |
|--------------|---|
| Notes: | Front of photograph reads: Rosser Avenue, Brandon 1882-1883, from east of Six Street. Back of photograph is stamped: I. Bennetto & Co., Photographers, Opposite Post-Office, Winnipeg, Man. |
| Name Access: | James Smart Hardware store Winter & O'Neil Groceries and Provisions F.G.A. Henderson Law Office Molesworth Block Rosser Avenue |

Subject Access: downtown
 hardware stores
 Pioneers
 dry goods
 street scenes
 Brandon Street Scenes Before 1940
 grocery stores
 lawyers

Storage Location: RG 5 photograph storage drawer 2 (hanging photos)

Images



Brandon Wheat Market at Pacific Avenue and 10th Street

<http://archives.brandonu.ca/en/permalink/descriptions13795>

Part Of: Fred McGuinness collection

Description Level: Item

Series Number: McG 9

Item Number: 20-2009.104

Accession Number: 20-2009

GMD: graphic

Date Range: 1885

Physical Description: 9.25" x 7.25" (b/w)

Material Details: On matting

Physical Condition: Photograph is creased and scratched

Scope and Content:

Photograph shows the Brandon Wheat Market along Pacific Avenue on November 30, 1885. Farmers can be seen driving wagon teams loaded with bags of grain in line on Pacific Avenue from 10 Street to at least 7th Street. On the north side of Pacific Avenue the CPR Land Office and grain elevators are pictured. On the south side of Pacific Avenue, the general merchant/hardware store Bower, Blackburn, Mundell & Porter is situated on the corner of Pacific Avenue and 10th Street. A 10th Street sign is affixed to the merchants' store. On the east side of the general store, Edie House, the Grand View Hotel, and a Farmers' boarding and lodging house can be seen. Most of the buildings appear to be woodframed except for the Grand View, which is constructed of brick. Sidewalks appear to be in place on the south side of Pacific and snow dusts the streets. A baby swathed in winter clothing sits in a pram/baby carriage in front of the general store.

Notes: Writing on the front of the photograph reads: Novemeber 30th, 1885,
Brandon Wheat Market

Name Access: Bower, Blackburn, Mundell, & Porter
Edie House
Grand View Hotel
Pacific Avenue
10th Street
CPR Land Office
Brandon Wheat Market

Subject Access: horses
wagons
Transportation
street scenes
hotels
markets
Grain elevators
downtown
Brandon business buildings & facilities before 1940
store exteriors
winter
general stores
hardware stores
children

Storage Location: McGuinness oversize storage drawer (1-2015)

Related Material: Lawrence Stuckey collection 1-2002.3.1C3

Images





Super Thrifty Pharmacy

<http://archives.brandonu.ca/en/permalink/descriptions13921>

Part Of: Fred McGuinness collection

Description Level: Item

Series Number: McG 9

Item Number: 20-2009.231

Accession Number: 20-2009

GMD: graphic

Date Range: c.1990

Physical Description: 5" x 3.5" (b/w)

History /

Biographical:

Founded in 1977, Super Thrifty is considered Manitoba's largest independent retail drug store organization. At the time of its founding, Super Thrifty had five drug stores in operation, three in Brandon, one in Hamiota, and one in Rivers.

Scope and Content:

Photograph shows Greg Skura standing in front of the Super Thrifty Centre at 381 Park Avenue East.

Notes: Negatives stored with photograph

Name Access: Greg Skura

Subject Access: drug stores

pharmacists

Brandon business buildings & facilities after 1940

Storage Location: RG 5 photograph storage drawer 2 (hanging photos)

Arrangement:

From 20-2009 #4 plastic envelope #2; in Canada Wide Magazines Ltd. envelope post marked 03 November 1990

Images



Panorama of Brandon viewbook postcard

<http://archives.brandonu.ca/en/permalink/descriptions13879>

Part Of: Fred McGuinness collection

Creator: Printed by Photogelatine Engraving Co. Ltd., Ottawa

Description Level: Item
Series Number: McG 9
Item Number: 20-2009.189
Accession Number: 20-2009
GMD: graphic
Date Range: 1927-1929
Physical Description: 3.5" x 5.5" (b/w)
Material Details: postcard

Scope and Content:

Photograph shows a panorama, bird's-eye-view of downtown Brandon, between Pacific and Rosser Avenues and 7th Street facing east. Photograph likely taken from the McKenzie Seeds Building. Visible businesses include: Western Canada Flour Mills, Hanbury Hardware Co. Ltd., Cockshutt Plow Co., New Pacific Hotel, Gordon McKay Building, and Arlington Hotel.

Notes: Part of "Souvenir of Brandon, Manitoba, Canada [viewbook], Printed by Photogelatine Engraving Co. Limited, Ottawa." Dates obtained from the Burchill's Music Store Henderson's Brandon City Directory listings (1927-1929). Writing on the front of the photograph reads: Panorama of Brandon, Man.

Name Access: Hanbury Hardware Co. Ltd.
New Pacific Hotel
Cockshutt Plow Co.
Gordon McKay Building
Arlington Hotel
Western Canada Flour Mills
Pacific Avenue
Rosser Avenue


Subject Access: downtown
street scenes
Transportation
train stations
Brandon business buildings & facilities before 1940
store exteriors
hotels
hardware stores
Elevators

Storage Location: RG 5 photograph storage drawer 2 (hanging photos)

Arrangement:

From 20-2009 photos

Images





Manitoba Hardware and Lumber Company, Hamiota

<http://archives.brandonu.ca/en/permalink/descriptions13908>

Part Of: Fred McGuinness collection

Description Level: Item

Series Number: McG 9

Item Number: 20-2009.218

Accession Number: 20-2009

GMD: graphic

Date Range: 1900s

Physical Description: 7" x 5" (b/w)

Material Details: reproduction

Custodial History:

Given to Fred McGuinness by George Creighton, 1980?

Scope and Content:

Photograph shows two men seated in a sleigh pulled by two oxen. Behind the men is a wooden building with a M.H. & L. Co. Ltd. sign on its side.

Notes: Writing on the front of the photograph reads: 7.3.80. file family letters. picture of dad's store at Hamiota. M.H. & L. > Manitoba Hardware & Lumber Co. George Creighton gave me this. McG.

Name Access: Manitoba Hardware and Lumber Company

Hamiota, Manitoba

Subject Access: hardware stores

lumber manufacturing

winter

Transportation

early transportation

Rural Manitoba

Storage Location: RG 5 photograph storage drawer 2 (hanging photos)

Arrangement:

From 20-2009 #4 plastic envelope #2

Images





Fred McGuinness and Peter Gzowski

<http://archives.brandonu.ca/en/permalink/descriptions14192>

Part Of: Fred McGuinness collection

Description Level: Item

Series Number: McG 9

Item Number: 1-2015.261

Accession Number: 1-2015

GMD: graphic

Date Range: [1980s]

Physical Description: 6" x 4" (colour)

Custodial History:

After the cancellation of McGuinness' CBC Radio broadcast "Neighorly News from the Prairies" that he hosted from 1980 to 1983, McGuinness continued working with the CBC. He was popularly known for his work as the prairie essayist for CBC Radio's Morningside with Peter Gzowski, a position he held for 17 years.

Scope and Content:

Photograph shows Fred McGuinness (left) and Peter Gzowski (right) having coffee in a restaurant.

Notes: Writing on the back of the postcard reads: Baron! Dear Fred - okay, okay so the photos aren't great...these are your copies anyways! How you are well - Love Shelley (the Countess)

Name Access: Peter Gzowski

Fred McGuinness

Frederick George McGuinness

Subject Access: Radio Broadcasts

Storage Location: RG 5 photograph storage drawer 2 (hanging photos)

Arrangement:

RR#8 photos

Images





Brandon Hardware Company Ltd.

<http://archives.brandonu.ca/en/permalink/descriptions13695>

Part Of: Fred McGuinness collection

Description Level: Item

Series Number: McG 9

Item Number: 20-2009.5

Accession Number: 20-2009

GMD: graphic

Date Range: [191-]

Physical Description: 8.5" x 6.5" (b/w)

Material Details: Reproduction

Scope and Content:

Photograph shows the Brandon Hardware Company Ltd. storefront at 641 Rosser Avenue on the corner of 7th Street. A billboard advertisement for Stephen's Pure Paints is on the 7th Street side of the building. A company delivery truck is parked on the street. Two men appear to be window shopping on the avenue side of the store.

Name Access: Brandon Hardware Company

Rosser Avenue

7th Street

Subject Access: storefront

store exteriors


hardware

Trucks

Storage Location: RG 5 photograph storage drawer 2 (hanging photos)

Images





Peter Gzowski

<http://archives.brandonu.ca/en/permalink/descriptions14191>

Part Of: Fred McGuinness collection

Description Level: Item

Series Number: McG 9

Item Number: 1-2015.260

Accession Number: 1-2015

GMD: graphic

Date Range: [1980s]

Physical Description: 4 " x 6" (colour)

Material Details: postcard

Scope and Content:

Photograph shows a promotional shot of CBC Radio host Peter Gzowski for CBC Radio One.

Notes: Writing on the back of the postcard reads: Baron! Dear Fred - okay, okay so the photos aren't great...these are your copies anyways! How you are well - Love Shelley (the Countess)

Name Access: Peter Gzowski


Subject Access: Radio Broadcasts
advertising

Storage Location: RG 5 photograph storage drawer 2 (hanging photos)

Arrangement:

RR#8 photos

Images





Imperial Hotel Cigar Stand

<http://archives.brandonu.ca/en/permalink/descriptions13692>

Part Of: Fred McGuinness collection

Description Level: Item

Series Number: McG 9

Item Number: 20-2009.2

Accession Number: 20-2009

GMD: graphic

Date Range: 1911

Physical Description: 7" x 5" (b/w)

Material Details: On matting

Scope and Content:

Photograph shows the interior of a store primarily selling pipes, cigars, and postcards.

Notes: Writing on the back reads: Letters on right-hand door read IMP, probably Imperial - Rosser [807] at Eighth Street. The handwriting is Fred McGuinness'. Date ascertained from Saskatoon Fair poster hanging on wall at right of photograph. Business name retrieved from Henderson's Brandon City Directory 1911. Adams Shoe Company store front visible through shop's windows.

Name Access: Imperial Hotel

Rosser Avenue

Adams Shoe Company Ltd

Subject Access: tobacconists

store interiors

cigar dealer

newsstand

downtown

Storage Location: RG 5 photograph storage drawer 2 (hanging photos)

Images

