

S. J. McKee Archives



10 Mile Dam

<http://archives.brandonu.ca/en/permalink/descriptions13716>

Part Of: Fred McGuinness collection

Description Level: Item

Series Number: McG 9

Item Number: 20-2009.26

GMD: graphic

Date Range: 1900-1924

Physical Description: 4.25" x 2.5" (b/w)

History /

Biographical:

Situated in the R.M. of Whitehead on the Little Saskatchewan River, the 10 Mile Dam was a 14 kilometer transmission line that supplied the city of Brandon with power. The Brandon Electric Light Company built the dam in 1900 and it is considered Manitoba's first hydroelectric power generating station. The dam spanned approximately 80 meters and was constructed from timber and reinforced with clay and stone. The station was decommissioned in 1924.

Scope and Content:

Photograph shows 10 Mile Dam, also known as the Brandon Dam or Minnedosa River Hydro Plant.

Notes: Writing on the back of the photograph reads: "10 mile dam". Biographical information obtained from Manitoba Historical Society.

Name Access: 10 Mile Dam
Ten Mile Dam
Brandon Dam
Minnedosa River Hydro Plant
Brandon Electric Light Company
Little Saskatchewan River

Subject Access: dams
Rivers
hydroelectric dams
hydroelectric generation

Storage Location: RG 5 photograph storage drawer 2 (hanging photos)

Images



Fishing at 10 Mile Dam



<http://archives.brandonu.ca/en/permalink/descriptions13731>

Part Of: Fred McGuinness collection

Description Level: Item

Series Number: McG 9

Item Number: 20-2009.41

Accession Number: 20-2009

GMD: graphic

Date Range: 1906?

Physical Description: 6.5" x 4.75" (b/w)

Material Details: reproduction

History /

Biographical:

Situated in the R.M. of Whitehead on the Little Saskatchewan River, the 10 Mile Dam was a 14 kilometer transmission line that supplied the city of Brandon with power. The Brandon Electric Light Company built the dam in 1900 and it is considered Manitoba's first hydroelectric power generating station. The dam spanned approximately 80 meters and was constructed from timber and reinforced with clay and stone. The station was decommissioned in 1924.

Alonzo Archibald Rowe (b. 1862, London, ON; d. 22 Oct 1951, Brandon). The Rowes were considered Brandon area pioneers. Alonzo's father, Alonzo L. Rowe, came to Brandon with his family in 1881, where the family had a furniture and undertaker business on the west side of 10th Street between Rosser and Princess Avenues. In 1885, the family began farming west of Brandon and Alonzo Archibald served as a councilor and then a reeve in the R.M. of Whitehead. He returned to Brandon in 1907 and served with the Brandon Police Department until 1910, when he returned to farming, this time in Arrow River. A.A. Rowe returned to Brandon in 1915 to work as a Provincial Licenses Inspector, a position he held until 1938. (Source: Obituary, Brandon Daily Sun 22 Oct 1951)

Custodial History:

Photograph was in possession of Mrs. Ruby Miles, who passed the image on to Fred McGuinness. McGuinness makes reference to Mrs. Miles and this photograph in his Sunbeams column (Source: F.A. Rosser, "Another interesting chat with a daughter of the plains," Brandon Sun 18 Aug 1981).

Scope and Content:

Photograph shows four fishermen at 10 Mile Dam, also known as the Brandon Dam or Minnedosa River Hydro Plant. The fishermen in the photo are identified as George H. Rowe and his father A.A. Rowe, Dr. Wilfred Bigelow, and Al Collins.

Notes: Writing on the back of the photograph reads: at Brandon Dam, [right to left] son and father - George H. ROWE, Mr. A.A. ROWE, Dr. BIGELOW, Al COLLINS (dam?, 1906?, George born March 1897); Jerrett's Photo-Services, May 7 1938.

Name Access: 10 Mile Dam
Ten Mile Dam
Brandon Dam
Minnedosa River Hydro Plant
Brandon Electric Light Company
Little Saskatchewan River
George H. Rowe
A.A. Rowe
Dr. Bigelow
Al Collins

Subject Access: dams
Rivers
fishing

Storage Location: RG 5 photograph storage drawer 2 (hanging photos)

Related Material: Ruby Miles collection 14-2003

Images





Original Hydroelectric Dam

<http://archives.brandonu.ca/en/permalink/descriptions9735>

Part Of: RG 11 Lawrence Stuckey fonds

Description Level: Item

Series Number: 3.1

Item Number: 1-2002.3.1J1

Accession Number: 1-2002

GMD: graphic

Date Range: [ca. 1913]

Physical Description: 3 1/2" x 5"

Material Details: Negative

History /

Biographical:

Located about 10 miles west of Brandon on the Little Saskatchewan River, this dam was the first hydroelectric generating station in operation in western Canada. It began supplying power to the city in 1901. This power source, which could not operate in winter, was supplemented by the steam plant on 10th St. By about 1920 the steam plant had been greatly expanded and the hydroelectric plant closed. The old dam was washed out due to a thunder storm in 1948.

Custodial History:

For custodial history see the collection level description of the Lawrence Stuckey collection.

Scope and Content:

Original Hydroelectric Dam belonging to Brandon Light & Power Co.

Notes: See also J2 and J3a

Name Access: Original Hydroelectric Dam

Subject Access: hydro

generation of electricity

hydroelectric generation

dams

hydroelectric dams

Brandon Public Utilities

Repro Restriction: The McKee Archives is the copyright holder for the Stuckey materials.

Storage Location: Lawrence Stuckey collection

Images





Original Hydroelectric Dam

<http://archives.brandonu.ca/en/permalink/descriptions9736>

Part Of: RG 11 Lawrence Stuckey fonds

Description Level: Item

Series Number: 3.1

Item Number: 1-2002.3.1J2

Accession Number: 1-2002

GMD: graphic

Date Range: [ca. 1913]

Physical Description: 3 1/2" x 5"

Material Details: Negative

History /

Biographical:

Located about 10 miles west of Brandon on the Little Saskatchewan River, this dam was the first hydroelectric generating station in operation in western Canada. It began supplying power to the city in 1901. This power source, which could not operate in winter, was supplemented by the steam plant on 10th St. By about 1920 the steam plant had been greatly expanded and the hydroelectric plant closed. The old dam was washed out due to a thunder storm in 1948.

Custodial History:

For custodial history see the collection level description of the Lawrence Stuckey collection.

Scope and Content:

Original Hydroelectric Dam belonging to Brandon Light & Power Co.

Notes: See also J1 and J3a

Name Access: Original Hydroelectric Dam

Subject Access: hydro
generation of electricity
hydroelectric generation
dams
hydroelectric dams
Brandon Public Utilities

Repro Restriction: The McKee Archives is the copyright holder for the Stuckey materials.

Storage Location: Lawrence Stuckey collection

Images





Original Hydroelectric Dam

<http://archives.brandonu.ca/en/permalink/descriptions9737>

Part Of: RG 11 Lawrence Stuckey fonds

Description Level: Item

Series Number: 3.1

Item Number: 1-2002.3.1J3a

Accession Number: 1-2002

GMD: graphic

Date Range: [ca. 1913]

Physical Description: 3 1/2" x 5"

Material Details: Negative

History /

Biographical:

Located about 10 miles west of Brandon on the Little Saskatchewan River, this dam was the first hydroelectric generating station in operation in western Canada. It began supplying power to the city in 1901. This power source, which could not operate in winter, was supplemented by the steam plant on 10th St. By about 1920 the steam plant had been greatly expanded and the hydroelectric plant closed. The old dam was washed out due to a thunder storm in 1948.

Custodial History:

For custodial history see the collection level description of the Lawrence Stuckey collection.

Scope and Content:

Original Hydroelectric Dam belonging to Brandon Light & Power Co.

Notes: See also J1 and J2


Name Access: Original Hydroelectric Dam

Subject Access: hydro
generation of electricity
hydroelectric generation
dams
hydroelectric dams
Brandon Public Utilities

Repro Restriction: The McKee Archives is the copyright holder for the Stuckey materials.

Storage Location: Lawrence Stuckey collection

Images





Original Hydroelectric Dam

<http://archives.brandonu.ca/en/permalink/descriptions9738>

Part Of: RG 11 Lawrence Stuckey fonds

Creator: Wm. Craig

Description Level: Item

Series Number: 3.1

Item Number: 1-2002.3.1J3b

Accession Number: 1-2002

GMD: graphic

Date Range: [ca. 1922]

Physical Description: 3 1/2" x 5"

Material Details: Negative

History /

Biographical:

Located about 10 miles west of Brandon on the Little Saskatchewan River, this dam was the first hydroelectric generating station in operation in western Canada. It began supplying power to the city in 1901. This power source, which could not operate in winter, was supplemented by the steam plant on 10th St. By about 1920 the steam plant had been greatly expanded and the hydroelectric plant closed. The old dam was washed out due to a thunder storm in 1948.

Custodial History:

For custodial history see the collection level description of the Lawrence Stuckey collection.

Scope and Content:

Original Hydroelectric Dam belonging to Brandon Light & Power Co.

Notes: [Mr. Stuckey put two negatives (with two views each) in one envelope, numbering each view J3b through J3e. We have separated them.]

Name Access: Original Hydroelectric Dam

Subject Access: hydro
generation of electricity
hydroelectric generation
dams
hydroelectric dams
Brandon Public Utilities

Repro Restriction: The McKee Archives is the copyright holder for the Stuckey materials.

Storage Location: Lawrence Stuckey collection

Images





Original Hydroelectric Dam

<http://archives.brandonu.ca/en/permalink/descriptions9739>

Part Of: RG 11 Lawrence Stuckey fonds

Creator: Wm. Craig

Description Level: Item

Series Number: 3.1

Item Number: 1-2002.3.1J3c

Accession Number: 1-2002

GMD: graphic

Date Range: [ca. 1922]

Physical Description: 3 1/2" x 5"

Material Details: Negative

History /

Biographical:

Located about 10 miles west of Brandon on the Little Saskatchewan River, this dam was the first hydroelectric generating station in operation in western Canada. It began supplying power to the city in 1901. This power source, which could not operate in winter, was supplemented by the steam plant on 10th St. By about 1920 the steam plant had been greatly expanded and the hydroelectric plant closed. The old dam was washed out due to a thunder storm in 1948.

Custodial History:

For custodial history see the collection level description of the Lawrence Stuckey collection.

Scope and Content:

Original Hydroelectric Dam belonging to Brandon Light & Power Co.

Notes: [Mr. Stuckey put two negatives (with two views each) in one envelope, numbering each view J3b through J3e. We have separated them.]

Name Access: Original Hydroelectric Dam

Subject Access: hydro
generation of electricity
hydroelectric generation
dams
hydroelectric dams
Brandon Public Utilities

Repro Restriction: The McKee Archives is the copyright holder for the Stuckey materials.

Storage Location: Lawrence Stuckey collection

Images





Original Hydroelectric Dam

<http://archives.brandonu.ca/en/permalink/descriptions9740>

Part Of: RG 11 Lawrence Stuckey fonds

Creator: Wm. Craig

Description Level: Item

Series Number: 3.1

Item Number: 1-2002.3.1J3d

Accession Number: 1-2002

GMD: graphic

Date Range: [ca. 1922]

Physical Description: 3 1/2" x 5"

Material Details: Negative

History /

Biographical:

Located about 10 miles west of Brandon on the Little Saskatchewan River, this dam was the first hydroelectric generating station in operation in western Canada. It began supplying power to the city in 1901. This power source, which could not operate in winter, was supplemented by the steam plant on 10th St. By about 1920 the steam plant had been greatly expanded and the hydroelectric plant closed. The old dam was washed out due to a thunder storm in 1948.

Custodial History:

For custodial history see the collection level description of the Lawrence Stuckey collection.

Scope and Content:

Original Hydroelectric Dam belonging to Brandon Light & Power Co.

Notes: [Mr. Stuckey put two negatives (with two views each) in one envelope, numbering each view J3b through J3e. We have separated them.]

Name Access: Original Hydroelectric Dam

Subject Access: hydro
generation of electricity
hydroelectric generation
dams
hydroelectric dams
Brandon Public Utilities

Repro Restriction: The McKee Archives is the copyright holder for the Stuckey materials.

Storage Location: Lawrence Stuckey collection

Images





Original Hydroelectric Dam

<http://archives.brandonu.ca/en/permalink/descriptions9741>

Part Of: RG 11 Lawrence Stuckey fonds

Creator: Wm. Craig

Description Level: Item

Series Number: 3.1

Item Number: 1-2002.3.1J3e

Accession Number: 1-2002

GMD: graphic

Date Range: [ca. 1922]

Physical Description: 3 1/2" x 5"

Material Details: Negative

History /

Biographical:

Located about 10 miles west of Brandon on the Little Saskatchewan River, this dam was the first hydroelectric generating station in operation in western Canada. It began supplying power to the city in 1901. This power source, which could not operate in winter, was supplemented by the steam plant on 10th St. By about 1920 the steam plant had been greatly expanded and the hydroelectric plant closed. The old dam was washed out due to a thunder storm in 1948.

Custodial History:

For custodial history see the collection level description of the Lawrence Stuckey collection.

Scope and Content:

Original Hydroelectric Dam belonging to Brandon Light & Power Co.

Notes: [Mr. Stuckey put two negatives (with two views each) in one envelope, numbering each view J3b through J3e. We have separated them.]

Name Access: Original Hydroelectric Dam

Subject Access: hydro

generation of electricity

hydroelectric generation

dams

hydroelectric dams


Brandon Public Utilities

Repro Restriction: The McKee Archives is the copyright holder for the Stuckey materials.

Storage Location: Lawrence Stuckey collection

Images





Third Street Dam

<http://archives.brandonu.ca/en/permalink/descriptions9866>

Part Of: RG 11 Lawrence Stuckey fonds

Creator: L.A. Stuckey

Description Level: Item

Series Number: 3.1

Item Number: 1-2002.3.1NA2

Accession Number: 1-2002

GMD: graphic

Date Range: November 13, 1976

Physical Description: 2 1/2" x 2 1/2"

Material Details: Negative

History /

Biographical:

Built during the spring of 1941.

Custodial History:

For custodial history see the collection level description of the Lawrence Stuckey collection.

Scope and Content:

Third Street Dam [on the Assinibline River].

Notes: [looking south-west (P.E.)]

Name Access: Third Street Dam

Subject Access: natural waterways

Rivers

manmade geographic features

dams

Brandon Miscellaneous History

Repro Restriction: The McKee Archives is the copyright holder for the Stuckey materials.

Storage Location: Lawrence Stuckey collection

Images





Third Street Dam

<http://archives.brandonu.ca/en/permalink/descriptions9867>

Part Of: RG 11 Lawrence Stuckey fonds

Creator: L.A. Stuckey

Description Level: Item

Series Number: 3.1

Item Number: 1-2002.3.1NA2a

Accession Number: 1-2002

GMD: graphic

Date Range: April 1, 1989

Physical Description: 2 1/2" x 2 1/2"

Material Details: Negative

History /

Biographical:

Built during the spring of 1941.

Custodial History:

For custodial history see the collection level description of the Lawrence Stuckey collection.

Scope and Content:

Third Street Dam [on the Assinibline River].

Notes: [looking north-west (P.E.)]

Name Access: Third Street Dam

Subject Access: natural waterways

Rivers

manmade geographic features

dams

Brandon Miscellaneous History

Repro Restriction: The McKee Archives is the copyright holder for the Stuckey materials.

Storage Location: Lawrence Stuckey collection

Images





The dam, Portage La Prairie, Manitoba.

<http://archives.brandonu.ca/en/permalink/descriptions10599>

Part Of: RG 11 Lawrence Stuckey fonds
Creator: L.A. Stuckey
Description Level: Item
Series Number: 3.3
Item Number: 1-2002.3.3.CPR[94]
Accession Number: 1-2002
GMD: graphic
Date Range: August 13, 1977
Physical Description: 2.5' x 4.75" (b/w)
Material Details: Negative

Custodial History:

For custodial history see the collection level description of the Lawrence Stuckey collection.

Scope and Content:

Image of the dam in Portage La Prairie, Manitoba. Image was taken along the CPR Carberry Subdivision track.

Notes: [Image shows people fishing at the dam. Two negatives attached].
Name Access: Portage La Prairie, Manitoba
Subject Access: dams
fishing
Repro Restriction: The McKee Archives is the copyright holder of the Stuckey materials.
Storage Location: Lawrence Stuckey collection

Images





Curries Landing (Assiniboine River)

<http://archives.brandonu.ca/en/permalink/descriptions11132>

Part Of: RG 11 Lawrence Stuckey fonds

Creator: L.A. Stuckey

Description Level: Item

Series Number: 3.3

Item Number: 1-2002.3.3.BSE[366a]

GMD: graphic

Date Range: Apr. 12, 1977

Physical Description: 2.5" x 2.5"

Material Details: Negative

Custodial History:

For custodial history see the collection level description of the Lawrence Stuckey collection.

Scope and Content:

Image of Curries Landing (Assiniboine River).

Notes: [Brandon SE includes communities south of Trans-Canada #1 highway and east of PTH #10.]

Name Access: Curries Landing
Assiniboine River

Subject Access: Rivers

Storage Location: Lawrence Stuckey collection

Arrangement:

[Mr. Stuckey put three negatives in the same envelope. We have separated them and numbered the negatives (366a) to (366c)].

Images





Curries Landing (Assiniboine River)

<http://archives.brandonu.ca/en/permalink/descriptions11134>

Part Of: RG 11 Lawrence Stuckey fonds

Creator: L.A. Stuckey

Description Level: Item

Series Number: 3.3

Item Number: 1-2002.3.3.BSE[366b]

GMD: graphic

Date Range: Apr. 12, 1977

Physical Description: 2.5" x 2.5"

Material Details: Negative

Custodial History:

For custodial history see the collection level description of the Lawrence Stuckey collection.

Scope and Content:

Image of Curries Landing (Assiniboine River).

Notes: [Brandon SE includes communities south of Trans-Canada #1 highway and east of PTH #10.]

Name Access: Curries Landing
Assiniboine River

Subject Access: Rivers

Storage Location: Lawrence Stuckey collection

Arrangement:

[Mr. Stuckey put three negatives in the same envelope. We have separated them and numbered the negatives (366a) to (366c)].

Images





Curries Landing (Assiniboine River)

<http://archives.brandonu.ca/en/permalink/descriptions11135>

Part Of: RG 11 Lawrence Stuckey fonds

Creator: L.A. Stuckey

Description Level: Item

Series Number: 3.3

Item Number: 1-2002.3.3.BSE[366c]

GMD: graphic

Date Range: Apr. 12, 1977

Physical Description: 2.5" x 2.5"

Material Details: Negative

Custodial History:

For custodial history see the collection level description of the Lawrence Stuckey collection.

Scope and Content:

Image of Curries Landing (Assiniboine River).

Notes: [Brandon SE includes communities south of Trans-Canada #1 highway and east of PTH #10.]

Name Access: Curries Landing
Assiniboine River

Subject Access: Rivers

Storage Location: Lawrence Stuckey collection

Arrangement:

[Mr. Stuckey put three negatives in the same envelope. We have separated them and numbered the negatives (366a) to (366c)].

Images





Morning reflection of Brandon's skyline on the Assiniboine River

<http://archives.brandonu.ca/en/permalink/descriptions13781>

Part Of: Fred McGuinness collection

Creator: Photographer: Sandy Black

Description Level: Item

Series Number: McG 9

Item Number: 20-2009.92

Accession Number: 20-2009

GMD: graphic

Date Range: [1980s]

Physical Description: 5.5" x 3.5" (colour)

Material Details: postcard

Scope and Content:

Postcard shows the 100 block of 10th Street facing north. The CPR train station can be seen at the end of 10th Street. The sign for the Rex Cafe is visible on the west side of 10th Street. On the east side of 10th Street, billboards for Campbell & Campbell furniture are visible as well as signs for Pianos and the Orpheum Theatre. Motorists and cyclists share the road. Street car tracks run the length of 10th Street.


Notes: Back of postcard reads: Morning reflection of Brandon's skyline on the Assiniboine River, photo by Sandy Black, printed in Brandon, Manitoba, Canada by Leech Printing Ltd.

Name Access: Assiniboine River
McKenzie Seeds
Scotia Towers

Subject Access: Rivers
downtown

Storage Location: RG 5 photograph storage drawer 2 (hanging photos)

Images





Kirkham's Bridge

<http://archives.brandonu.ca/en/permalink/descriptions13789>

Other Title Info: Formerly called "bridge over Souris River?"

Part Of: Fred McGuinness collection

Description Level: Item

Series Number: McG 9

Item Number: 20-2009.100

Accession Number: 20-2009

GMD: graphic

Date Range: [19--]

Physical Description: 10" x 8" (b/w)

History /

Biographical:

Kirkham's Bridge was built in 1906, to replace an earlier wooden bridge. The bridge was used until 1981, when it was purchased by the Town of Birtle and moved to a newsite. A former railway bridge was installed in its place.

Scope and Content:

Photograph shows Kirkham's Bridge, a steel truss bridge that spanned the Little Saskatchewan River in the Municipality of Riverdale.

Notes: Identification of the bridge provided by Ken Storie (2023). Additional information taken from the Manitoba Historical Society website.

Subject Access: bridges

Rivers

Storage Location: RG 5 photograph storage drawer 2 (hanging photos)

Images





Souris River Bridge, Treesbank

<http://archives.brandonu.ca/en/permalink/descriptions10937>

Part Of: RG 11 Lawrence Stuckey fonds

Creator: L.A. Stuckey

Description Level: Item

Series Number: 3.3

Item Number: 1-2002.3.3.BSE[357]

Accession Number: 1-2002

GMD: graphic

Date Range: 1968

Physical Description: 2.5" x 2.5" (b/w)

Material Details: Negative

Custodial History:

For custodial history see the collection level description of the Lawrence Stuckey collection.

Scope and Content:

Image of Souris River Bridge, Treesbank.

Notes: [Brandon SE includes communities south of Trans-Canada #1 highway and east of PTH #10.]

Name Access: Souris River
Treesbank, Manitoba

Subject Access: bridges
Rivers

Repro Restriction: The McKee Archives is the copyright holder of the Stuckey materials.

Storage Location: Lawrence Stuckey collection

Images





St.Lazar Bridge

<http://archives.brandonu.ca/en/permalink/descriptions13244>

Part Of: CKX fonds
Creator: CKX
Description Level: Item
Series Number: S
Item Number: 11-2010.S31a
Accession Number: 11-2010
GMD: graphic
Date Range: 1968
Physical Description: 1.5" x 1.5" (b/w)
Material Details: Negative
Custodial History:

See fonds level of the CKX records for custodial history.


Scope and Content:

Image of the St.Lazar bridge.

Name Access: CKX
Subject Access: bridges
Rivers
trees

Storage Location: CKX fonds - 2010 accessions

Images





St.Lazar Bridge

<http://archives.brandonu.ca/en/permalink/descriptions13243>

Part Of: CKX fonds
Creator: CKX
Description Level: Item
Series Number: S
Item Number: 11-2010.S31b
Accession Number: 11-2010
GMD: graphic
Date Range: 1968
Physical Description: 1.5" x 1.5" (b/w)
Material Details: Negative

Custodial History:

See fonds level of the CKX records for custodial history.

Scope and Content:

Image of the St.Lazar bridge.

Name Access: CKX
Subject Access: bridges
signs and signboards
Rivers

Storage Location: CKX fonds - 2010 accessions

Images

