

S. J. McKee Archives



Joseph H. Hughes collection

<http://archives.brandonu.ca/en/permalink/descriptions4805>

Other Title Info: J.H. Hughes, J.H. Hughes & Company, Hughes and Atkinson Lumber & Grain, Hughes & Atkinson Co., Hughes and Long, Hughes and Patrick, Hughes and Kennedy Lumber Merchants.

Part Of: RG 5 Western Manitoba Manuscript Collection

Description Level: Collection

Accession Number: 3-1997, 1-2008, 6-2009

GMD: multiple media

Date Range: 1886-1960

Physical Description: 4 m textual records

84 photographs

History /

Biographical:

Joseph Henry Hughes was born in London, Ontario on April 14, 1857, son of Joseph C. Hughes and Jane McAndless. His family farmed in Middlesex County until they retired to Brandon, MB. Huges received his education in Middlesex County then went on to attend the Toronto Normal School in 1874. He tuaght for only a short time in 1875 before going into business as a general merchant in Iderton, Ontario.

Hughes moved to Brandon, MB in 1882 and from 1882 to 1906 was engaged in the lumber business with yards in Rat Portage and Brandon and later with mils on Rainy River. His buisness partner was T.H. Patrick from 1882-1896. T.T. Atkinson was a partner in the business from 1882 until early 1888, running the company's lumber camp in the Rainy River Valley. Atkinson was replaced by a Mr. Kennedy in 1888. After disposing of the mills in 1901, Hughes & Company operated as a lumber dealer until 1908 when the lumber business was sold to Rat Portage Lumber Co., whose operations in Brandon were located on 10th Street between Rosser and Princess Avenues.

Thereafter, Hughes & Company focused on real estate, owning most of the property between 10th and 11th Streets, Rosser and Princess Avenues. The company built rental property and residences in Brandon, including the Strathcona Block on 10th Street and Hughes (Lome) Terrace on Lorne Avenue. During this period Hughes & Company was also involved in insurance and farming, buying farmland in south eastern Saskatchewan and Manitoba for lease and sale.

Hughes was a city alderman for four years, dedicating himself mostly towards improvements to the city pertaining to electrical generation, water supply and the development of the streetcar franchise. In 1911, he resigned from City Council to stand as a successful candidate for mayor. He held this position for only one year, 1913-1914. During this period Hughes, along with other prominent citizens, set up the Patriotic Fund to help look after the dependents of those going off to fight in World War I. Hughes served as chairman of the project until his death in late 1917.

In addition to his role as a prominent city businessman, Hughes was also deeply involved in the First Methodist Church, and a member of the Independent Order of OddFellows (I.O.O.F.) and the Masonic Lodge.

Joseph Henry Hughes was survived by his wife Anna Maria Hughes, whom he married in 1893, and their daughters: Alma and May (Mrs. Wilfred C. Hughes and Mrs. Charles Leemnnis) and Ruth, and their sons Percy and Harley.

Upon J.H. Hughes' death in 1917, management of the company was taken over by Willard C. Hughes, who died in 1964. Following his death the company was administered on behalf of Alma Hughes by Barry Hughes, a Winnipeg lawyer and distant relative. The company remained active in real estate and property managment, as well as farming and oil, until the early 1990s when following the death of Alma Hughes and her daughter Anna, the company was liquidated.

Custodial History:

The records in the Joseph H. Hughes fonds were held in two locations prior to their donation to the McKee Archives. Family related records, including paintings by Anna Hughes, music scores, photographs and various parchments, were stored at the family residence, Lorne Terrace (133-137 Lorne Avenue Brandon, MB). The balance of the records, being the records of Hughes & Co. as the firm came to be known, were stored on the fourth floor of the Alexander Block, also known as the Hughes Block, on the west side of 10th Street just south of Princess Avenue. In the early 1990s a decision was taken by Barry Hughes, who had succeeded Willard Hughes as the President of the company, to sell Hughes & Co. Hughes directed Joe Perry, the Brandon manager of Hughes & Co. to donate the records of the Hughes family and Hughes & Co. to Brandon University. Perry supervised the transfer of the records from Lorne Terrace and the Alexander Block to Brandon University. Initially the records were located in the Physical Plant H-Hut, they were then transferred to the Brandon University Steam Plant. The family records were transferred to the Archives in 1997, while the company records remained in the Steam Plant until January 2007 when some of the records were transferred to the Archives. The remainder of the records were moved to a storage facility on 20th Street.

Scope and Content:

The Joseph H. Hughes collection is divided into three series, including: (1) Photographs; (2) Edwardian music sheets; and (3) Hughes & Co. business records.

Notes: CAIN No. 202617. The Brandon Sun, August 6th, 1917 contains a report on the death of J.H. Hughes.

Subject Access: Hughes and Company
Neepawa Salt Works
Patriotic Fund
Brandon
Churchill
S.S. Warkworth
Wheat City Business College Hockey Team
Brandon Board of Trade and Civics
Power Committee
electrical transmission line
Royal North West Mounted Police
Soldiers Re-Settlement Board
Gordon McKay building
interned prisoners
World War I
Winnipeg General Strike
Teamsters Strike
Souirs
Rat Portage
Rainy River
Daly and Coldwell
W.A. Robinson

Finding Aid: Inventory for Accession 1-2008.

Storage Location: 2008 accessions
Oversize storage drawers

Storage Range: 2008 accessions
Oversize storage drawers

Related Material: A large body of unprocessed records of Hughes and Co. are held in the McKee Archives.



Neepawa Business and Professional Women's Club fonds

<http://archives.brandonu.ca/en/permalink/descriptions4832>

Part Of: RG 5 Western Manitoba Manuscript Collection

Description Level: Collection

Accession Number: 12-2002

GMD: textual records

Date Range: 1955-1959

Physical Description: 2 cm

History /

Biographical:

It appears that the Neepawa Business and Profession of Women's Club was established in 1955. The president of the club in 1955, was Nora Day. The objectives of the club were to enhance the status of professional and business women and to promote contact between women in business and the professions. The club had seven committees, including: the United Nations, Newsletter, Emblem, Social, Programme, Publicity, and Membership Committees. The Neepawa Club attended provincial conferences of the Business and Professional Women's Clubs and observed Business Women's Week. The club also hosted conferences,as well as local luncheons and picnics.

Custodial History:

This fonds was accessioned by the McKee Archives in 2002. Previous custodial history is unknown.

Scope and Content:

Fonds consists of one scrapbook made by the club, which covers the years 1955-1959. The scrapbook includes newspaper clippings, programs, invitations, and lists of club officers from around the province. The scrapbook also includes the bylaws of the Neepawa Club. Many of the newspaper clippings relate to the status of women in Canada and around the world.

Notes: CAIN No. 202586

Subject Access: Effie Macdonald
Mary Macdonald
Louise Card
Nora Day
Neepawa Business and Professional Women's Club
Manitoba Business and Professional Women's Clubs
Brandon Business and Professional Women's Club
Flin Flon Business and Professional Women's Club
Portage Business and Professional Women's Club
Selkirk Business and Professional Women's Club
St. James Business and Professional Women's Club
Winnipeg Business and Professional Women's Club
International Peace Gardens
women's clubs
status of women
scrapbooks
newspaper clippings

Storage Location: 2002 accessions

Storage Range: 2002 accessions

Related Material: Brandon Business and Professional Women's Club (10-2002);
Minnedosa Business and Professional Women's Club (11-2002);
Neepawa Business and Professional Women's Club (12-2002); Trilliam
Business and Professional Women's Club (2-2006).



Jack Stothard collection

<http://archives.brandonu.ca/en/permalink/descriptions4231>

Part Of: RG 5 Western Manitoba Manuscript Collection

Description Level: Collection

Accession Number: 1-2003, 12-2006, 8-2007, 8-2008, 18-2008, 11-2009, 4-2012, 4-2013, 8-2016

GMD: multiple media

Date Range: ca. 1900s, 2001-2003, 2007, 2008, 2016

Physical Description: 30 cm textual records
9 b/w photograph

Physical Condition: Good

History /

Biographical:

Jack Stothard was born on February 16, 1932 in Brandon, MB. He attended public schools in the city (Central School, Park School, and Earl Oxford) and graduated from Brandon Collegiate Institute (BCI). Stothard married Velma Pollock in 1957 and together they had two daughters: Debra and Kimberly. Stothard was employed in the plumbing and heating business until 1960, when he joined Manitoba Hydro. In the course of his employment with Manitoba Hydro, he became Station Superintendent of the Brandon Generating Station. Stothard retired in 1995. Stothard was a member of the Canadian Numismatic Association, the Canadian Association of Token Collectors and the Toronto Postcard Club. Jack Stothard died on November 3, 2021 in Brandon, MB.

Custodial History:

Accession 1-2003 was in the possession of Stothard until donated to the McKee Archives in 2003. Accession 12-2006 was acquired by Lawrence Stuckey at some point after the photograph was taken. Stuckey later sold a copy of the photograph. This copy was later acquired by Jack Stothard in the course of his collecting of Brandon postcards. Stothard donated the image to the McKee Archives in 2004. Accession 8-2007 was prepared by Jack Stothard in the course of 2007. He provided a copy to the Archives upon its completion. Accession 8-2008 was in the possession of Fred McGuinness until he gave it to Jack Stothard in February 2008. Stothard donated the records to the McKee Archives on February 12, 2008. Accession 18-2008 was donated to the McKee Archives by Stothard on August 18, 2008. Accession 11-2009 was donated to the McKee Archives by Stothard on February 20, 2009. Accession 4-2012 was donated to the McKee Archives by Stothard on August 24, 2011. Accession 4-2013 was donated to the McKee Archives by Stothard in March 2013. Accession 8-2016 was donated to the McKee Archives by Stothard on January 21, 2015.

Scope and Content:

Accession 1-2003 contains brief research reports prepared by Stothard on various topics concerning historical Brandon. These include: a listing of hotels, inns and motels that have operated in Brandon since the 1880s; reports dealing with the Café Aagard, Central United Church, the 1913 Dominion Exhibition, Brandon, the Empire Hotel, Brandon's Central Steam Heating System, the Post Office and the Clement Block. It also contains one booklet: Facts About Brandon: An Industrial Survey of the City of Brandon. Winnipeg: Department of Industry and Commerce [n.d.]

Accession 12-2006 consists of one photograph of the Great Northern Engine 208, built by Rogers Locomotive Company 1887. Cylinders 18 x 24, Drivers 63". G.N. line Church's Ferry, N.D. to Brandon, Manitoba. Opened 1906, Closed 1936.

Accession 8-2007 consists of a brief typed report entitled "The Day the Lights Went Out in Brandon - Strike of 1919" by Jack Stothard. Document provides an account of the sources and delivery of hydro electric power to Brandon beginning in the early 1900s and the brief power outage at the beginning of the Brandon General Strike May 25, 1919.

Accession 8-2008 consists of "The Brandon Sun Challenge Cup" ledger, which contains two b/w photographs, newspaper clippings and information on the history and first race (1908) of the cup; 3 additional b/w photographs of different races; and the Brandon Old Timers Association record book (c. 1900).

Accession 18-2008 consists of a copy of Stothard's Brandon Postcards index. The index is divided into various sub-headings and consists of colored reproductions of postcards in Stothard's collection. The index contains pages that were discarded by Stothard as he updated his inventory, therefore the index is only up to date as of August 18, 2008.

Accession 11-2009 consists of a typed research report entitled "Brandon Police Department Stations and Locations" by Jack Stothard. The report outlines the location of the Brandon Police Department from 1882-2008, and also includes a section on "What the Future Holds"

Police Department from 1882 - 2008, and also includes a section on "What the Future Holds."

Accession 4-2012 consists of pages for Stothard's Brandon Postcards index (18-2008) and a photocopy of a Brandon Municipal Railway ticket.

Accession 4-2013 consists of eight binders of handwritten notes/facts about Brandon compiled by Jack Stothard. The notes are a collection of names, places, things, events and items related mostly to the first 100 years of Brandon (1882-1982), although the notes continue into the 2000's. Some notes centre on the late 1930's to early 1950's during the period of Stothard's youth. The information in the binders was taken from a variety of publications, while some notes are Stothard's own comments. A list of sources, as well as a cross reference index for all eight binders, can be found in Book No. 1.

The accession includes: Book No. 1 - Notes of Brandon (A to B); Book No. 2 - Notes of Brandon (C to F); Book No. 3 - Notes of Brandon (G to O); Book No. 4 - Notes of Brandon (P to Z); Book No. 5 - Notes of Brandon: Churches, Hospitals, Hotels; Book No. 6 - Notes of Brandon: Police Department, Fire Department; Book No. 7 - Notes of Brandon: Brandon City Council, City of Brandon etc.; Book No. 8 - Notes of Brandon: Brandon College/University, Brandon Schools, ACC, Brandon School Board. Accession also includes pages from Stothard's Brandon Postcards index (18-2008).

Accession 6-2016 consists of local history books, pamphlets, bakery tokens, local magazines, one binder containing handwritten notes/facts about Brandon compiled from the Brandon Sun's "Looking Back" column, and an accordian file box containing newspaper clippings about Brandon.

The accession includes the following local history books: Betty Watson's "One Day in Brandon Manitoba 9/9/99" (Brandon, Manitoba: Bart Art Books, 1999); P.N. Breton's "Popular Illustrated Guide to Canadian Coins, Medals, & .& .," (Winnipeg: Canadian Numismatic Publishing Institute, 1963 [reprint]); "Facts About Brandon: An Industrial Survey of the City of Brandon," (Province of Manitoba: Department of Industry and Commerce, [1946]); The Polish Gymnastic Association Sokol's "75th Anniversary: From the Past to the Future!" ([Brandon, Manitoba: Polish Gymnastic Association Sokol, 1988]); and Brandon Kinsmen Club's "'Together...Once Again': A History of the Kinsmen Club of Brandon, Manitoba, 1925-1975" (Brandon, Manitoba: The Historical Committee of the Kinsmen Club of Brandon, 1975).

Pamphlets and magazines include: Brandon Generating Station (1957) and (1969), The Brandon Quota Club presents...A Century in Revue (1982), Canadian Rail No. 168/July-August 1965 [featuring Brandon Municipal Railway], Prairie City Issue No. 3/1994, and Prairion May/June 1997.

The binder is titled Book No. 9 - "Year by year: miscellaneous items from 1969 to 2000"; an asterik (*) indicates notes have been made on each subject or item in the other Books. Each section is housed in

The files in the accordian file box have been rehoused and include the following topics: banks, Brandon 125 beer, Behlen Industries, breweries, Brandon Shoppers' Mall, calendars, Canadian Motors Ltd., Canexus/Nexen, Canada Games - Summer and Winter, Canadian Tire, CKX Radio & TV/CKLQ, Corral Centre, flour mills, hospitals, Keystone, Maple Leaf, Fred McGuinness, miscellaneous, A.E. McKenzie, people, railways, Simplot, Westman Recycling (new facility), weather-storms-floods, and extra copies of postcards.

Notes: Description by Christy Henry. Accession 4-2013: Book No. 1 contains a photocopied photograph of Aagaard's Cafe, photographs of the Dominion Bank and Barney's Drive Inn and a photo reproduction of the Bass Building. Book No. 2 contains a photograph of the Provincial Goal. Book No. 3 contains photographs of T. Eaton Company (4 construction photos) and a photo reproduction of tents on the Exhibition grounds (c. 1940). Book No. 4 contains photographs of the Oak Theatre and Western Motors. There are also photopied photographs of The Fun Shop.

Name Access: Jack Stothard
Cafe Aagard
Great Northern Railway
Aagaard's Cafe
Lunch Counter
A-4 Military Camp
Alcoholism Foundation of Manitoba
Amberwood Village
Anglo Canadian Oils Ltd.
Applebee's Neighbourhood Grill & Bar
The Brandon Armoury
Army & Navy Store
Art Gallery of Southwestern Manitoba
Assiniboine River
Atom-Jet Industries Ltd.
Aub's B.A. Service Station
Frederickson's B.A. Service Station
A&W Restaurant
A&W Drive-In
Ayerst Organics Ltd.
Bank of British North America
Bank of Hamilton
Bank of Montreal
Bank of Nova Scotia
Canadian Bank of Commerce
Canadian Imperial Bank of Commerce (CIBC)
Dominion Bank
Imperial Bank of Canada
Merchants' Bank of Canada
The Northern Bank
Royal Bank of Canada
Toronto Dominion Bank (TD Bank)
Union Bank of Canada
Barney's Drive Inn
Barney's Shoe Shine
Bass Building
Bass families
Beacon Lunch
Behlen Industries/Behlen-Wickes Co. Ltd.

Belair Chinese Restaurant
Belvedere Apartments
Beresford Lumber Co.
Bertrands Block
Bertrand & Company
Beverage Services Limited
Coca-Cola Bottling Company
Dr. Wilfred Bigelow
Bing Jukes Drive Inn
Binkley Motors
Donald "Tiny" Bird
Blackwood's Ltd.
Blackwood Beverages Ltd.
Borbridge Block
Boreham Park Apartments
Bower's Esso Service
The Brandon Bowl
Recreation Bowling Alleys and Billiard Room
Thunderbird Bowl
Marsh Varcoe
Woodbine Alleys Ltd.
Box Brothers Ltd.
Braecrest Estates
Brandon Airport
Brandon Aero Club
Brandon Flying Club
Brandon Allied Arts Centre
Brandon Automobiles (1959) Limited
Brandon Binder Twine Company
Brandon Brewing Co.
Brandon Business College
Brandon Chamber of Commerce
Brandon Clinic
First Street Plaza
The Brandon Club
Brandon Consumer Co-operative Ltd. (Co-op)
Brandon Construction Company Ltd.
Brandon Correctional Institute
Brandon Jail
Brandon Creamery & Supply Co. Ltd.
Brandon Creamery & Supply Co.
Brandon Curling Club
Brandon Eagles Gymnastics Centre
Brandon Electric Light Company
Manitoba Power Company

Brandon Felt Works
Brandon Fire Engine Co.
The Brandon Fruit & Procude Co. Ltd.
Brandon Gallery Shopping Centre
Town Centre
Brandon Golf & Country Club
Brandon Hardware Co. Ltd.
Ashdown's hardware
Stylrite Hardware
Brandon Heating and Plumbing
Brandon Houseing Co-operative Ltd.
Aspen Woods
Brandon Humane Society
Brandon Machine Works
Brandon Municipal Street Railway
Brandon Museum Inc.
Daly House Museum
Brandon Musical Supply Company
Brandon Packers Ltd.
Brandon Scrap Iron & Metal Recycling Ltd.
Brandon Ski Club
Mt. Glenorky Ski Club
Brandon Stock Car Club
Brandon Sun
The Sun Printing Co.
Brandon Tennis Club
Brandon Tourist Camp
Brandon Transit Ltd.
Brandon Transit System
Handi Transit
Brandon Woolen Mills
Metev Woolen Mills
Bliss Building
Brazzell Motors
Brentwood Village Moble Home Court
Breslauer & Warren Jewelers
First Street Bridge
1st Street Bridge
Eighteenth Street Bridge
18th Street Bridge
Daly Overpass
Thompson Bridge
Eighteenth Street Overpass
18th Street Overpass
8th Street Bridge

9th Street Bridge
Eighth Street Bridge
Pedestrian Bridge
British Commonwealth Air Training plan
British Commonwealth Air Training Plan Museum
Bockie-Donovan
Roy Brown
La Plant Block
Fraser Block
Syndicate Block
Laplont Block
Johnson & Company Hardware
Zink Block
Yukon Block
Burchill & Howey
Burns Foods Ltd.
Burns Meats Ltd.
Bus Depot
Greyhound Bus Lines
Grey Goose Bus Lines
MacArthur & Son Ltd.
CDC Home & Leisure Centre
Campbell & Campbell Building
Campbell & Ferguson Building
Canada Safeway Ltd.
Canada Summer Games
Canada Winter Games
Canadian Brown Steel Tank
Canadian Steel Tank Ltd.
Canadian Mental Health Association
Canadian Motors Ltd.
Canadian National Railway (CNR)
Canadian Order of Foresters
Canadian Pacific Railway (CPR)
Canadian Phoenix Insurance Co.
Canadian Stover Gasoline Engine Co.
Canadian Tire Store
Cancade Co. Ltd.
Cancade Bros.
Cancade Bros. Ltd.
Cancade Company
Cando Contracting Ltd.
Cargill Grain Company
Central Community Centre
Central Park Lodge

Valleyview Care Centre
Central Sheet Metal Works
Child & Family Services of Western Manitoba
The Children's Aid Society
Chrest's Dry Cleaners
Chrest family
Christie's Bookstore
Christie's School Supply
Christie Grant Store
Sir Winston Churchill Park
Circle Eight Drive Inn
City Cafe
City Golf Course
CKLQ
CKX
Clark Leatherdale Funeral Home
Clement Block
Cockshutt Plow Co.
Codville & Co.
Commodore Bakery Ltd.
Trent's Bakery
Coldwell Block
Coronation Park
Jubilee Park
Corral Centre
The Country Kitchen Restaurant
Aunt Sarah's Family Restaurant
Country Style Donuts
Court House
Crane Limited
Crane Steel Structures Ltd.
Crang's Grocery & Confectionery
Dairyworld Foods
Creelman's Shoe Store
Cumming & Dobbie
Curran Park
Curtis Block
Yaeger Block
Daymin Court
Bell Block
De Bruyn & Verhoef Woodworks Ltd.
De Fehr Furniture
Denis Prefab Ltd.
Diamond Waterworks
Dinsdale Cartage & Storage (1968) Ltd.

Dinsdale Park
Doig & Robertson
Rankin & Co.
Doig, Rankin & Robertson
Doig's Store Ltd.
Double Bar S Burger & Dairy Ranch
The Drewry's Ltd.
Alexander Brown
Brown's Drug Store
Dufresne Furniture & Appliances
Dutch Mill Bakery
East End Community Centre
Eastern Access Route (Highway 110)
Eaton's of Canada
T. Eaton Company
Edrans Brandon Pressed Brick Co.
Eleanor Kidd Park
Eleanor Kidd Gardens
W.A. Elliott
T.E. Elviss Company
Empire Brewing Co. Ltd.
Bell Bottling Co.
Esquire Dance Hall
Connaught Hall
Evans, Matheson & Associates
Experimental Farm
Brandon Research Station
Fairview Personal Care Home
Feed Rite Mills Ltd.
Federal Pioneer Ltd. (FPE)
Federated Co-operatives Ltd.
Fedoruk Groceteria
Flash Barber Shop and Beauty Salon
Alexander Fleming
Fleming's Drug Store
Fleming Block
Fleming's Well
Fort Brandon Museum
A.C. Fraser & Co.
Fraser & Ross
Fred's Dry Cleaners
Frost & Wood
Brockie Funeral Home
Campbell & Campbell
Vincent & Macpherson

Galaxy Computer Systems
George's Food Bar
George Jimas
Gidding's Store
Gillis & Warren Ltd.
Golden Gate Cafe
Gooden's Men's Wear
Grand Stand
Grand Valley Place
The Great West Coal Copmany Ltd.
Great Western Outerwear & Sportswear Ltd.
Green Acres Community Centre
Green Acres Lodge
Green Acres subdivision
Habitat for Humanity
B.J. Hales Natural History Museum
Hamilton and Jones Ltd.
Hanbury Manufacturing Co.
Hanbury House
T.M. Harrington
Harry's Ukrainian Kitchen & Steak House
Hedges Trucking
Heise Block
Heritage Co-op 1997 Ltd.
Highland Park Mobile Home Estate Ltd.
Hillcrest Place Personal Care Home
Hillside Town Houses
Manitoba Infrastructure & Transportation
Highways Department
Hobbs Manor
Home Development Co. Ltd.
Home Estates Ltd.
Home Hardware
Hopkins Bakery
Horner's Busy Corners
Hornor's Busy Corners
Paterson House
Matheson House
Villa Louise
Row House
Hudson House
Casa Maley
Hughes & Long
Hughes & Co.
Husky Oil & Refining Ltd.

Husky Travelcentre
Husky House
Locomart
North Hill IGA
West End IGA
Sobey's
Immigration Hall
Imperial Square
Indian and Metis Friendship Centre
International Harvester Co. of Canada Ltd.
Inventronics Ltd.
Jacobson and Greiner Ltd.
J&G
The Jo-Ann Accessory Shop
John Deere Plow Company
Johnson's Cafe
Johnson's Hardware Store
Kam Lung Restaurant & Cocktail Lounge
Martin Kavanagh
Keg Steakhouse & Bar
Kelly Block
Kelly & Co.
P.A. Kennedy Co. Ltd.
Keystone Centre
Kinsmen Club
Kinsmen Kiddies Korner
Kinsmen Centennial Swimming Pool
Kinsmen Outdoor Skating Rink
Kinsmen Memorial Stadium
Kinsmen Little League Stadium
Kin Village
Kinsmen Zoo
Kip's Service Station
Brigadier General James Kirkcaldy
Kirkcaldy Heights (North Hill) sub-division
Kiwanis Club
Kiwanis Swimming Pool/Paddling Pool
Kmart
Knowlton's Boot Shop
S.S. Kresge Co. Ltd.
Kullberg's Furniture Store
Lake Brandon
Land Titles Office
Lark Hill sub-division
Larry's Studio

Lawson Lodge
Prairie Oasis
Frank Lawson & Sons
Leech Printing
Lee's Implements Ltd.
Brandon Public Library
Centennial Library - Arts Centre
Western Manitoba Regional Library
Lindenberg Brothers Limited
Linden Lanes
Lions Club
Lion's Manor
Westman Lion's Manor Inc.
Linden Lanes Shopping Centre
Red & White Store
Lyceyn Tea Room
MacArthur Transportation Co.
Soo-Security Motorways Ltd.
M.F. MacDonald
Macey Foods Ltd.
G.C. (Curly) MacKay
MacLeods Store
Magnacca Enterprises
Manitoba Centennial 1970
Manco
Manitoba Cooperative Dairies Ltd.
Manitoba Dairy and Poultry Cooperative Ltd.
The Manitoba Hardware & Lumber Co. Ltd.
Manitoba Emergency Services College
Manitoba Engines Ltd.
Manitoba Felt & Yarn Works - Brandon
Manitoba Government Building
Manitoba Housing & Renewal Corporation
Manitoba Housing Authority
Manitoba Motor Transit Ltd.
Manitoba Pool Elevators
Agricore
Manitoba Public Insurance Corporation
Autopac
MPI
The Manitoba Windmill & Pump Co. Ltd.
Brandon Gas & Power Co. Ltd.
Maple Leaf Flour Mills
Maple Leaf Pork
Maple Leaf Meats

Maple Leaf Foods
The Maples
Mark's Work Wearhouse
D. Marshall
Massey-Harris Co. Ltd.
Massey-Ferguson Building
Massin Furs
Frank Massin & Son Hide & Furs
Masonic Temple
Dr. J. Murray Matheson
McCallum Jewellers
McCallum Nursing Home
McCall Frontenac
Texaco
McDiarmid & Clark
McDonald & Foreman
John A. McDonald & Son
McDowell & Doke Tinsmiths'
McGregor's Livery Sale & Boarding Stable
J.D. McGregor
Malcolm McAdam McGregor
Fred McGuinness
A.E. McKenzie Seed Co. Ltd.
A.E. McKenzie House
Meadowlark Campground
Memories Chapel and Pre-planning Centre
Metropolitan Cafe
Metropolitan Store
Meyers Norris Penny
Miladi's - The House of Ladies' Quality Apparel
Mitrou Cafe & Candy Company
Modern Dairies
Monterey Estates
Sunridge Homes Ltd.
Morgon Motors
Moxie's
Blue Hills restaurant
Perkin's Restaurant
William Muir General Grocer
Murray Chev Olds-Cadillac Ltd.
Mutter Brothers
Nation & Shewan
National Store
Neale, Stothard & Chapman
The Newmount Medical Clinic

Nexen Chemicals Inc.
Canexus Ltd.
New System Store
North End Community Centre
Northside Mazda
Oddfellows Corner
Ogilvie Co.
Old Men's Home
Charlton Lodge
Olympia Cafe
Orange Hall
Grand Orange Lodge
Orchard Hardware Co.
Oshkosh Filter and Softener Co.
Pacific 66 Service Station
Palladium Dance Hall
Park Community Centre
Parker's Restaurant
Charlie Coyote's
Park View Apartments
George A. Paterson
Patmore's
Paul's Hauling Ltd.
A.E. McKenzie
Jack Hawson
Christopher David Mitrou
A. Reginald McDiarmid
Tony Macialek
Alex Mowat
David Weiss
Joseph Whitehead
Steward Shultz
Harry Cater
Charles Pilling
Robert Coombs
William Henderson
Arthur Johnson
George W. Noble
T.J. Beaubier
Harry Brown
Frank Massin
H.L. Patmore
Jack MacArthur
Flora Cowan
P.A. Kennedy

George Fitton
William Ferguson
Jack Coleman
A.E. Smith
J.C.P. Mitchell
Joseph Boyarski
W.T. "Bud" Higgins
Colonel Charles Whillier
Benjamin Hales
Fred Young
Wilfred Bigelow
Gabriel Charles (Barney) Mollot
E.J. Tyler
Pierre Cancade
George Sykes
G.R. Rowe
George Bass
Ritchie (Bob) Macpherson
Leslie Alexander McKay
Herbert Samuel Sharpe
Tom Ryles
Harold George Dinsdale
Paul Leon Regis Cancade
Eleanor Kidd
Cecil Webb
Edmond Fotheringham
Roy B. Hunter
Jack Donnelly
Ian M. Brown
Charles Goucher
Lenton James Rust
Harold B. Smith
Milton Tinline
Keith Hurst
Ernest Jerrett
Pearl Treleaven
Hugh Rice
Cec Leech
William Gooden
William Samuel Gooden
Sam Wong
George Mason Henderson Bain
William Webster Fotheringham
Alex McPhail
Richard Patmore

Sandy Patterson
J.R.C. Evans
John Shurb
Joseph Frederick
Ronald Relf
William Speakman
David Norris
Myneer Crystal
Mrs. Joseph Whitehead
Gus Hendzel
Stuart Craig
Krug Crawford
Walter Hutchings
Lorne Duncan McDonald
Max Szturm
Henry Perdue
Samuel Harris
Charles Lightbody
Boom Cristal
Russell Fedoruk
James Creighton
Jack Kullberg
D.R. MacKay
W. Norman Hargreaves-Mawdsley
Reg Poole
Stephen William Bass
A.B. Downing
Ernestine Whiteside
Albert St. Clair Rumball
Alfred Veale
Clive Porteous
G.T. McNeil
J. Stuart Thompson
William Bertrand
Stephen Magnacca
Charles Unicume
Franklin Williamson
P.J. Harwood
Donn Mitchell
David Brownridge
George Mutter
J.E. Matthews
Mary Waddell
Alfred James Eamer
Herbert Stuart

Curly MacKay
Betty Gibson
Louisa Eagle
Ewart Murray
Marion Doig
Arthur Gordon Buckingham
Ernest Christie Whitehead
Daniel Cristall
Gordon Sefton
Robert Brockway
H.O. McDiarmid
Glen Fowler
Arthur Augustus Harris
James Munro
Thomas Stark
Howard B. Smith
Reginald Edward Unicume
Elwood Gorrie
James "Skip" McFarlane Mitchell
Turk Broda
Henry Neudorf
John Boyd Craig
Walter Dinsdale
A.B. Knowlton
John R. Brodie
Walter Shillinglaw
Zena Hurst
H. Vincent Kidd
People's Market Place
Perkins Family Restaurant
Pizza Hut
Pizza Place
Planet KIA
Ponderosa Steak House
Pool Packers
The Porteous Manufacturing Company
Princess Auto Ltd.
Princess Park Apartments
Princess Towers Apartments
Provincial Building
Federal Building
Pue's Interior Furnishings Ltd.
Quality Groceteria
Queen's Court
Queen Elizabeth Park

Ravenscourt Apartments
R.C.A.F. No. 2 Manning Depot
R.C.A.F. No. 12 Service Flying Training School
Brandon Rec Centre
Red Cross Drug Store
Rehab Industries of Western Manitoba
Reliance Machine and Motor Company
Rendering Plant
Ressor's Jewellery Store
Richmond Gardens Apartments Ltd.
Richmond Shoe Store
Ricki's Ladies' Ready to Wear Store
The Ricksha Restaurant
Rideau Park
Rideau Park Personal Care Home
Ritz Cafe
Riverbank Discovery Centre
Riverheights Terrace
Riverview Curling Club
Robins Donuts
Rosenman's Furniture
Royal Canadian Legion Brandon Branch No. 3
Royal Canadian Legion Wheat City Branch No. 247
RCMP
Safety Service Station
Don Gamble
Sander's Drug Store
Wellman's Drug Store
Scotia Towers
Scott Fruit Company
Security Building
Seniors for Seniors
Tony's Shamrock Lunch
Vic Sharpe
Shaver's Furs Ltd.
Simpson Sears/Sears Canada
Shoppers Mall Brandon
Brandon and Distric Shriner's Club
Shur-Gro Farm Services Ltd.
Simplot Canada Ltd.
Koch Fertilizer Canada
Thomas Sinclair
Sixteenth Street Beach
John E. Smith Block
Smith & Burton

Smith Carter Searle Associates
Smith's Lumber Ltd.
Smith's Tobacco Shop
Smitty's Restaurant
Snye Bridge/Snye River
Sokol Hall
Sokol Manor
Somerville & Co.
Soo's Chop Suey House
South End Community Centre
Spin Well Woolen Mills Co. Ltd.
Sportsplex
Harold Spratling
The Spruce Woods Housing Cooperative Ltd.
Stanley Park
West End Park
Stan's IGA/Stan's Fine Foods
Staples Business Depot
O. Stark & Son
Steel Store
Strand Theatre
Strathcona Apartments
Isaiah Strome
Stuarts News & Cigar Store
Lawrence Stuckey
Suburban Restaurant
Sun Cafe
The Sun Printing Company
Superstore
Super Thrifty Drugs
Sykes Slide
Ted Hill's Meat Market
MTS
Texaco-Lone Star Service Station
Allen Theatre
Bijou Theatre
Capital Theatre
Landmark Cinema
Empire Theatre
Green Acres Drive-In Theatre
Lucky Star Drive-In Theatre
Oak Theatre
Orpheum Theatre
Palace Theatre
Princess Theatre

Sherman Theatre
Starland Theatre
Town Cinema
Willis Theatre
The Avenue Groceteria
The Fun Shop
Thomas Mall
Thompson Grocery
Train Drive-In & Dairy Bar
Trans-Canada Highway
Travellers Day Parade
Trotter & Trotter
Tuberculosis Act
United Commercial Travellers of America
UCT
United Grill
United Cafe
United Pacific Company Ltd.
United Services Recreation Centre
Upton Apartments
Valleyview Subdivision
Velvet Dip
Venice House Restaurant
Victoria Curling Club
Victoria Rink
Victory Cafe
The Vogue
Waddell's Children's Store
Wade & Sons Ltd.
Wally Byam Caravan Club International
Watt's Men's Wear
Welder Supplies Ltd.
Wendy's Restaurant
West End Community Centre
Westbran Stadium
Neil Andrews Field
Western cooperative Fertilizers Ltd.
Western Concrete Products Ltd.
Western Grocers Ltd.
Western Manitoba Centennial Auditorium
Western Medical Clinic
Western Motors Ltd.
Westman Communications Group
Westman Media Cooperative
Westman Kiwanis Courts

Westoba Credit Union
Wheat City Arena
Winter Fair Building
Wheat City Business College
Wheat City Curling Club
Wheat City Motors
Whyte's Pantry Grocery
White Rose Service Station
Willingdon Apartments
Willson Stationery Company
Wilton Motors Ltd.
Winnipeg House
F.W. Woolworth Store
Wright & Wightman
Yaeger's Furs
YMCA
YWCA
Zenith Paving Ltd.
Zeller's
Zink's Grocery
First Baptist Church
Bethel Temple
Pentecostal Tabernacle
Bethel Christian Assembly
McDiarmid Drive Alliance Church
Calvary Temple
St. Paul's Presbyterian Church
St. Paul's United Church
Central United Church
First Church of Christ Scientist
Church of the Nazarene
First Christian Reformed Church
First Church United
First Methodist Church
Methodist Church
First Presbyterian Church
Full Gospel Church
Four Square Gospel Church
Grace Lutheran Church
Grace Mennonite Church
Grand Valley Community Church
Jewish Synagogue
Kingdom Hall of Jehovah Witnesses
Knox United Church
Knox Presbyterian Church

First Lutheran Church
Lutheran Redeemer Church
Madison Crescent Baptist Church
Mennonite Mission Church
Mevlana Canadian Heritage Islam Society
Richmond Park Mennonite Brethren Church
Saint Andrews Presbyterian Church
St. Augustine's Church
St. George's Anglican Church
St. Hedwig's Catholic Church
St. Joseph's Polish National Catholic Church
St. Mary's Ukrainian Catholic Church
St. Matthew's Cathedral
The Salvation Army
Brandon Citadel Corps
Eventide Home
Bullock-Booth Home
Dinsdale Personal Care Home
St. Mary's Anglican Church
Southminster Presbyterian Church
Trinity United Church
Ukrainian Orthodox Church of Holy Ghost
Victoria Avenue Methodist Church
Brandon General Hospital
Assiniboine Hospital
Brandon Regional Health Centre
Brandon Regional Health Authority
A4 Military Training Camp
Fort Brandon Barracks
Brandon Mental Health Centre (BMHC)
Child & Adolescent Treatment Centre
Albion Hotel
American House
Arlington Hotel
Barney's Motel
Beaubier House
Beaubier Hotel
Mr. Bee's Inn
Best Western Brandon Inn
Brandon Hotel
Brandon House
Brunswick House
Canad Inns
Canadian Inn
Knights Inn

Casa Blanca Motel
Cecil Hotel
Chalet Inn Motel
Central Hotel
Chester House
City Hotel
Coachman Inn Motel
City Centre Hotel
Colonial Inn
Comfort Inn Motel
Journey's End Motel
Crystal Hotel
Crystal's Grand View Hotel
Days Inn
Douglas House
Empire Hotel
Edie House
Grand Central Hotel
Grand Union Hotel
Harris House
Highland Park Motor Lodge
Hillcrest Motel
Imperial Hotel
Kelly House
King Edward Hotel
Keystone Motor Inn
Lakeview Inn & Suites
Lamp Lighter Motor Lodge
Lambton House
Langham Hotel
Little Chalet Inn Motel
Merchant's Hotel
Midway Motel
Motel Rambler
Motel 6
New Pacific Hotel
Nite Rest Cabins
North Hill Motel
Ottawa Hotel
Ontario House
One & Ten Motel
Pacific Hotel
Palace Hotel
Prince Edward Hotel
Queens Hotel

Ramada Inn
Red Oak Inn
Redwood Inn
Redwood Motor Inn
Redwood Travelodge
Reno Hotel
Rodeway Inn Motel
Roseland Hotel
Royal Arms Hotel
Royal George Hotel
Royal Hotel
Royal Oak Inn
The Scotsman Motel
Shore House
Star & Garter Hotel
Sunset Motel
Starlight Motel
Super 6 Motel
Super 8 Motel
Trails West Motor Inn
Transit House
Travelodge
Twin Pines Motel
Victorial Hotel
Victoria Inn
Western Motel
Wheat City Hotel
Windsor Hotel
G.W. Alexander
E.G. Wiswell
John Richards
Thomas Hudson
John Melhuish
Alexander Mowat
George Bain
Jack Carey
Edward Polnick
Gary Winters
Rick Gregoire
Brent Dane
Archibald McMillan
Peter Duncan
Jack Foster
Watson Boyd
E.G. Berry

Joseph Robert Hardy
Charlie Goucher
Harry Bernard Everett
John Little
Harry Collister
Roger Hines
David McNamee
Ken Elliott
Keith Buizer
Brian Scott
Dick Scott
Richard Bruce
Harley Bryson
Keith Atkinson
Ian Grant
City Hall
Brandon City Council
City of Brandon
Brandon Cemetery
Brandon School Board
Brandon School Division
Alexandra School
Assiniboine Community College
Assiniboine School
Betty Gibson School
Brandon Collegiate Institute (BCI)
Central School
Crocus Plains Regional Secondary School
David Livingstone School
Earl Haig School
Earl Oxford School
East Ward School
Fleming School
George Fitton School
Green Acres School
Harrison High School
Harrison Middle School
Christian Heritage School
Indian Industrial School
Indian Residential School
King George School
Kirkcaldy Heights School
Linden Lanes School
Lions School
McLaren School

Meadows Elementary School
Neelin High School
New Era School
Brandon Normal School
Brandon Agricultural & Homemaking School
Agricultural Extension Centre
North Ward School
Park School
J.R. Reid School
Riverheights School
Riverview Elementary School
Sacred Heart School
St. Augustine's School
St. Joseph's Academy
St. Michael's Convent
St. Michael's Academy
Technical School
Valleyview Centennial School

Subject Access:

Vincent Massey High School
Dominion Exhibition Brandon (1913)
Waverly School
armouries
West Ward School
bakeries
Brandon College
bowling alleys
Brandon University
breweries
Brandon Generating Station
bricks
Brandon Quota Club
brickyards
Polish Gymnastic Association Sokol
bridges
Sokol
Buildings
bus transportation
Canada's centennial
circuses
creameries
dairies
druggists
drug stores
Grain elevators
fairs
exhibitions
Flour mills
funeral homes
funeral chapels
gasoline
garbage dumps
landfills
recycling
Transportation

houses
ice houses
ice wagons
IGA stores
grocery stores
infantile paralysis
polio
laundries
manufactured gas
street names
natural gas
newspapers
public utilities
Brandon General Strike
hydro
police department
parking
parking meters
population
post offices
prohibition
alcohol regulations
rationing
roller rinks
skate board parks
floods
telephone services
theatres
highways
Housing
waterworks
sewers
weather
snowstorms
churches
hospitals
military hospitals
hotels
fire chiefs
fire department
police chiefs
judicial system
city boundaries
salaries
mayors

city engineers
city managers
Brandon's 75th Anniversary
Brandon's centennial
tokens
Storage Location: 2003 accessions
4-2013 with 2013 accessions
Storage Range: 2003 accessions, 2013 accessions; loose photographs from the 8-2008
accession are located in the RG 5 photograph storage drawer.



Minnedosa Business and Professional Women's Club fonds

<http://archives.brandonu.ca/en/permalink/descriptions4811>

Part Of: RG 5 Western Manitoba Manuscript Collection
Description Level: Collection
Accession Number: 11-2002
GMD: **textual records**
Date Range: 1953-1965
Physical Description: 10 cm

History /

Biographical:

The Minnedosa Business and Professional Women's Club was organized on May 14, 1959. The group received its charter on September 15, 1959 at a ceremony that included guests from Minnedosa, Neepawa, Dauphin, Brandon, and Portage La Prairie. The first president of the club was Mrs. Julie Johnson. In September 1959 the club had 15 members. The Minnedosa Club became the thirteenth Business and Professional Women's Club chartered in Manitoba. The purpose of the club was to train and educate women in business and the professions and to promote women's participation in local, provincial, and national affairs. The club included many committees such as the Public Relations, Membership, Survey and Archives, Programme and Projects, Social and Courtesy, International Affairs, Budget and Finance, Federation Promotion, Personal Development, Public Affairs, and Resolutions, Legislation and Employment Committees. The Minnedosa Club held exhibitions, hosted guest speakers, observed Business Women's Week, and held workshops for all of the Business and Professional Women's Clubs in Manitoba on a few occasions. Over the years the club made many donations to the Minnedosa Museum, the Minnedosa Centennial Committee, and charities such as UNICEF, Ramallah Fund, Children's Aid, and United Way. The Minnedosa Business and Professional Women's Club was very concerned with the status of women in Canada and around the world. The Minnedosa Club disbanded in May 1980. After the disbanding of the club, the women who were involved in the club formed the Just For Fun Club.

Custodial History:

This fonds was accessioned by the McKee Archives in 2002. Previous custodial history is unknown.

Scope and Content:

Fonds is comprised mainly of four scrapbooks, which run from 1959-1979, 1959-1963, 1959-1964, and 1977-1979. The scrapbooks contain photos, newspaper clippings, Christmas cards, correspondence and programs. The clippings relate to Business and Professional Women's Clubs from around Manitoba, while focusing on the Minnedosa Club. Many of the clippings also focus on the status of women in Canada and the rest of the world.

Fonds also contains financial records and minutes from the years 1959-1980. There is also a copy of the club's bylaws, as well as monthly membership reports from 1976-1980. The fonds also includes a brief typed history of the Minnedosa Club, as well as other loose newspaper clippings, programs, songbooks, and correspondence. Finally, there are three guestbooks included in the collection. The first runs from 1959-1978. The second guestbook is from the Art and Ceramic Display and Tea, held on May 27, 1972. The third guestbook is from the Art and Ceramic Display and Tea, held on May 29, 1976.

Notes: CAIN No. 202581

Subject Access: Julie Johnson
Louise Card
Effie Macdonald
Mary Macdonald
Marion McCormick
Gladys Thompson
Town of Minnedosa
Minnedosa Business and Professional Women's Club
Canadian Federation of Business and Professional Women's Clubs
Manitoba Provincial Organization of Business and Professional Women's Clubs
Flin Flon Business and Professional Women's Club
Dauphin Business and Professional Women's Club
Brandon Business and Professional Women's Club
International Peace Gardens
women's clubs
women's issues
status of women
scrapbooks
newspaper clippings

Storage Location: 2002 accessions

Storage Range: 2002 accessions

Related Material: Brandon Business and Professional Women's Club (10-2002);
Minnedosa Business and Professional Women's Club (11-2002);
Neepawa Business and Professional Women's Club (12-2002); Trillium
Business and Professional Women's Club (2-2006).



Lovstrom Block A - summary

<http://archives.brandonu.ca/en/permalink/descriptions12451>

Part Of: RG 7 Beverley Nicholson fonds

Description Level: Sub-series

Series Number: 3.2

Accession Number: 1-2010

GMD: multiple media

Date Range: 1987

History /

Biographical:

Block A was the most southern site in the locale. The excavation block consisted of 12 contiguous 1m² units dug in a 3m x 4m rectangle. The block was the least productive of cultural materials, and bone preservation was the poorest. Under the sod, the black loam layer appeared at 5 cm below surface, and the glacial clay at 25 cm below surface. Excavators described the soil matrix as gritty and silty, and it became concrete hard when dried.

The occupation or bone layer extended from 10 to 25 cm below surface and consisted of a contiguous scatter of FCR and unidentifiable large ungulate bone which was heavily processed and intensively scavenged by carnivores. Most cultural materials were recovered within this layer. Fire cracked rock (FCR) and small burnt bone fragments were present but no intact hearths or processing features were evident.

Non-cultural materials included limestone and other natural pebbles derived from the parent till. (These small limestone pebbles were apparent in the occupation layers in other blocks as well). Root and rodent disturbance was extensive throughout Block A. Most units were excavated to gravelly clay till. Nine of the twelve units were dug to level 4b, which ended at 40 cm b.s.

No further excavations were done at this site. No C14 dates were taken.

Scope and Content:

Sub-sub-sub series contains: Summary information of field methodology, number and coordinates of excavations, personnel and their staff position; Field journals are daily records of recoveries, features and activities at the site; Site records include excavation level and unit summaries, feature sheets, profiles; sample records and maps; Artifact catalogues are lists and identifications of all artifacts recovered; Photographs are of excavation units, features, the landscape and personnel.

Name Access: Lovstrom Block A - summary

Subject Access: Archaeology
Lovstrom locale
Lovstrom Block A



Brandon Business and Professional Women's Club fonds

<http://archives.brandonu.ca/en/permalink/descriptions4859>

Part Of: RG 5 Western Manitoba Manuscript Collection

Description Level: Collection

Accession Number: 10-2002

GMD: textual records

Date Range: 1932-1972

Physical Description: 20 cm

History /

Biographical:

The Business and Professional Women's Club of Brandon was created in November 1932. The club grew out of a meeting of business and professional women who were interested in forming an association. Guest speakers at the meeting were Miss Hilda Hesson, the Vice President of the Federation of Canadian Business and Professional Women's Clubs, and Miss F. Ingram, the President of the Winnipeg Business and Professional Women's Club. The objective of the Brandon club, according to its constitution, was the "promotion of educational, service, and social facilities for the business and professional women." The club consisted of active and associate members and belonged to the greater Canadian Federation of Business and Professional Women's Club. The first President of the club was Miss Margaret Gemmell, with approximately 80 women attended the club's first meeting. The club established sub-committees on a variety of subjects including current events, sports, bridge instruction, public speaking, dress making, photography, stitch craft, manual training, and physical culture. The club also put on exhibitions, participated in drama festivals, held rummage sales and an annual Christmas party. During the Second World War, it established a War Effort Department. This department organized activities such as sewing and knitting in support of the war effort. The War Effort Department also raised money for charities such as the Red Cross. During its meetings, the club often heard local and national speakers or watched films. Women of many different vocations joined the club including florists, teachers, salesclerks, nurses, and housewives. Over the years, additional departments were added to the club including those named poetry, pottery, woodcraft, and drama.

Custodial History:

This fonds was accessioned by the McKee Archives in 2002. Previous custodial history is unknown.

Scope and Content:

Fonds contains three small scrapbooks, which cover the years 1932-1939, 1939-1949, and 1950-1959, respectively. The scrapbooks contain newspaper clippings from the Brandon Sun, the Winnipeg Free Press, and the Flin Flon Daily Miner. The scrapbooks also contain exhibition and meeting programs from the Brandon Club. Fonds also contains meeting minutes for the years 1932-1972.

Notes: CAIN No. 202576

Subject Access: Miss Margaret Gemmel
Miss Marjorie McKenzie
Dr. Jane Turnbull
Miss Muriel Bowen
Miss Jessie Crawford
Mrs. Robert Darrach
Miss Margaret Clay
Hilda Hesson
Miss Jenny Gemmell
City of Brandon
Business and Professional Women's Club of Brandon
Canadian Federation of Business and Professional Women's Clubs
women's organizations
women's clubs
Manitoba women
scrapbooks

Storage Location: 2002 accessions

Storage Range: 2002 accessions

Related Material: Brandon Business and Professional Women's Club (10-2002);
Minnedosa Business and Professional Women's Club (11-2002);
Neepawa Business and Professional Women's Club (12-2002); Trillium
Business and Professional Women's Club (2-2006).



Lovstrom Block F - summary

<http://archives.brandonu.ca/en/permalink/descriptions12617>

Part Of: RG 7 Beverley Nicholson fonds

Description Level: Sub-series

Series Number: 3.7

Accession Number: 1-2010

GMD: multiple media

Date Range: 1988

History /

Biographical:

In 1988 four 1m² units were excavated in this Block F. The forest cover is identical to that of Block E, with an open oak forest with a light understory of saskatoon, hazelnut, poison ivy and sarsaparilla.

Underneath the litter mat (Ah) is a shallow, 15-20 cm "A" horizon of dark grey/brown silty loam with a high representation of pebble size clasts. The glacial clays, encountered at 20 cm below surface, consist of a matrix of light tan sandy clays containing rounded pebble to cobble size rocks.

The recoveries from this block consisted of a few ceramics, including Vickers Focus rim sherds, four lithic tools and a number of small bison bone fragments. There was no discernible cultural stratigraphy in the four 1m² units and the limited deposits of bone, ceramics and lithics were dispersed randomly throughout the 25 cm of cultural matrix. The lithic materials frequencies were similar to those in Block E with local cherts and KRF being the most abundant categories. A small amount of fire-cracked rock and a few large identifiable bison bones were recovered – all distributed randomly with little evidence for any pattern of clustering.

No RC dates.

Scope and Content:

Sub-sub-sub series contains: Summary information of field methodology, number and co-ordinates of excavations, personnel and their staff position; Field journals are daily records of recoveries, features and activities at the site; Site records include excavation level and unit summaries, feature sheets, profiles; sample records and maps; Artifact catalogues are lists and identifications of all artifacts recovered; Photographs are of excavation units, features, the landscape and personnel.

Name Access: Lovstrom Block F - summary

Subject Access: Archaeology
Lovstrom locale
Lovstrom Block F



Lovstrom Block H - summary

<http://archives.brandonu.ca/en/permalink/descriptions12638>

Part Of: RG 7 Beverley Nicholson fonds

Description Level: Sub-series

Series Number: 3.9

Accession Number: 1-2010

GMD: multiple media

Date Range: 1988 - 1991

History /

Biographical:

The vegetation in block H is similar to other areas in the locale with an open oak forest with a light understory of saskatoon, hazelnut, poison ivy and sarsaparilla.

The excavations of the eight 1m² units in 1988 resulted in the recovery of over 650 ceramic fragments including 20 rim sherds from at least four vessels, a grooved maul, fire-cracked rock, lithic debitage and a reworked Avonlea projectile point. A large amount of bison bone, including a number of axial elements and a fragmented skull were also recovered.

Based on the 1988 recoveries at the site further excavations took place in 1991. Nine excavation units were opened next to the previous excavations. Another 250 ceramic sherds were recovered in 1991. Nine vessels have been identified based on rim sherds. Vickers Focus and Woodland vessels have been identified and two vessels similar to Scattered Village Complex were recovered.

The lithic material assemblage is intermediate between Blocks G and E with KRF being the most frequent material category followed by local cherts.

Two features, a hearth and a curvilinear arrangement of rock were recovered. The high numbers of ceramic fragments suggests a habitation area, rather than hunting or butchering behavior. However, the separation of occupations at the site is difficult to establish and there may be different uses of the site by successive occupations.

Radiocarbon dates from this block indicate two occupations separated in time by some 300 years. XU 181 – 405/110 BP and XU 184 – 780/110 BP.

Scope and Content:

Sub-series has been divided into sub sub series including: Lovstrom Block H 1988 and Lovstrom Block H 1991.

Name Access: Lovstrom Block H - summary

Subject Access: Archaeology
Lovstrom locale
Lovstrom Block H



Lovstrom Block C - summary

<http://archives.brandonu.ca/en/permalink/descriptions12517>

Part Of: RG 7 Beverley Nicholson fonds

Description Level: Sub-series

Series Number: 3.4

Accession Number: 1-2010

GMD: multiple media

Date Range: 1987

History /

Biographical:

Block C was situated in sparse oak forest with an understory of saskatoon, hazelnut and a thick ground cover of poison ivy and sarsaparilla. The block measured 3m and 3m and contained nine excavation units. All units were excavated to 35cm below surface. The soil horizons were much like the other blocks, except for a rusty brown stain in the first level, giving the upper black loam a mottled appearance. The brown patches were clay mixed with loam and were harder than the surrounding matrix. No definitive interpretation of these phenomena was attempted but this effect may be the result of natural brush or forest fires. Under the 5cm so d/humus (Ah) layer, the loam horizon extended approximately 5cm – 25 cm below surface, and averaged 20 cm thick. Bone was concentrated within this horizon between 10 cm – 20 cm below surface.

Block C was notable for its concentrations of articulated bison bone. Most noteworthy was an articulated unit composed of lumbar vertebrae, pelvis, and sacrum. Several thoracic vertebra/proximal rib end concentrations were also recovered. There were more vertebrae and rib sections recovered in the units in proportion to other bones. A few sherds, some debitage and a single Prairie Side-Notched point fragment were among the recoveries. Based on the quantity of bone, the density of the bone layer, and the articulated butchering units the area has been interpreted as a bone midden.

Faunal material was analysed by Jessica MacKenzie for her Honours Thesis: "A reconstruction of butchering processes in Block C from the Lovstrom site DjLx-1 in Southwestern Manitoba."

Radiocarbon date: 850/115BP XU 79.

Scope and Content:

Sub-sub-sub series contains: Summary information of field methodology, number and coordinates of excavations, personnel and their staff position; Field journals are daily records of recoveries, features and activities at the site; Site records include excavation level and unit summaries, feature sheets, profiles; sample records and maps; Artifact catalogues are lists and identifications of all artifacts recovered; Photographs are of excavation units, features, the landscape and personnel.

Name Access: Lovstrom Block C - summary

Subject Access: Archaeology
Lovstrom locale
Lovstrom Block C



Lovstrom Block D - summary

<http://archives.brandonu.ca/en/permalink/descriptions12540>

Part Of: RG 7 Beverley Nicholson fonds

Description Level: Sub-series

Series Number: 3.5

Accession Number: 1-2010

GMD: multiple media

Date Range: 1987 - 1988

History /

Biographical:

Block D was wooded with oak and an understory of saskatoon and hazelnut with a thick ground cover of poison ivy and sarsaparilla. Root and rodent disturbance was extensive. Based on the recoveries from Test Unit 22 during the survey, further excavations were carried out. Two units 87 and 93 were excavated in 1987. A further four units were excavated in 1988. There appears to be a pre contact occupation and a protohistoric feature within the block.

Diagnostic lithics included a chert Plains Side-notch projectile point, and a large Woodland side-notched point. The lithic materials from Block D are primarily local cherts followed in abundance by Knife River Flint and Tongue River Silicified Sediment – both of which are exotics imported from the southwest. Faunal remains were primarily bison.

Thin-walled obliterated fabric impressed pottery with grit temper was recovered in all units. Diagnostic ceramics included two rims, one with a fabric impressed exterior and the lip notched with dowel impressions, and a second thick walled rim was fabric impressed to the lip. The ceramic wares appear to be essentially a Woodland complex with overtones of Plains influence.

RC date: 230/90 BP.

Scope and Content:

Sub-series has been divided into sub sub series including: Lovstrom Block D 1987 and Lovstrom Block D 1988.

Name Access: Lovstrom Block D - summary

Subject Access: Archaeology
Lovstrom locale
Lovstrom Block D



Lovstrom Block E - summary

<http://archives.brandonu.ca/en/permalink/descriptions12567>

Part Of: RG 7 Beverley Nicholson fonds

Description Level: Sub-series

Series Number: 3.6

Accession Number: 1-2010

GMD: multiple media

Date Range: 1987 - 1991

History /

Biographical:

This site is situated in a naturally sheltered area with a low rise to the east and south partly encircling a flat area open to the west. Present natural vegetation is an open oak forest with a light understory of saskatoon, hazelnut, poison ivy and sarsaparilla. It is situated on the till plain at the upper end of a ravine leading to Jock's Creek.

Two test units six meters apart were excavated in 1987 and produced cultural materials which warranted a block excavation, so seven contiguous 1m² units were then opened. These units proved to be very productive of cultural remains. Subsequent excavations in 1988 increased the number of excavated units to 21. In 1991 a further eight units were excavated for a total of 29 excavations and two test units. Excavations went deeper in this block than in Blocks C or B. Remains from the block included bison bone, bone tools, fire-cracked rock, ceramics, lithics including tools and debitage and a hearth. Another occupation was recovered in 1991 containing a hearth and living floor.

Radiocarbon samples have produced two distinct sets of radiocarbon dates from 1987 and 1988 excavations. There appears to be two or possibly three cultural horizons definable within this block.

An upper cultural horizon, located between 14-21 cm below surface, contains large bison bone and fire-cracked rock dating to 465/100B.P from XU 128.


A lower horizon in the 20-25 cm level contained FCR, bison bone and lithic scatter that was dated to 675/70 B.P. from XU 122 and 715/110 from XU 114.

Scope and Content:

Sub-series has been divided into sub sub series including: Lovstrom Block E 1987, Lovstrom Block E 1988 and Lovstrom Block E 1991.

Name Access: Lovstrom Block E - summary

Subject Access: Archaeology
Lovstrom locale
Lovstrom Block E



Lovstrom Block A - artifact catalogue

<http://archives.brandonu.ca/en/permalink/descriptions12473>

Part Of: RG 7 Beverley Nicholson fonds

Description Level: sub sub sub series

Series Number: 3.2.1.4

Accession Number: 1-2010

GMD: textual records

Date Range: 1987

Physical Description: 140 pages

Material Details: PDF

History /

Biographical:

Artifact catalogue containing records from the excavation units 25-27; 30-35; 38-40 at Lovstrom Block A.


Scope and Content:

Spreadsheet containing information about the artifacts recovered, including: unit, level, artifact number, catalogue number, depth, co-ordinates, entry date, date recovered, count, weight, UTM co-ordinates, notes (excavators initials and comments) and artifact identification.


Name Access: Lovstrom Block A - artifact catalogue


Subject Access: Archaeology
Lovstrom locale
Lovstrom Block A

Documents



3.2.1.4_LovCat_A_87.pdf

 Read PDF

 Download PDF



Lovstrom Block B - summary

<http://archives.brandonu.ca/en/permalink/descriptions12479>

Part Of: RG 7 Beverley Nicholson fonds

Description Level: Sub-series

Series Number: 3.3

Accession Number: 1-2010

GMD: multiple media

Date Range: 1987

History /

Biographical:

Block B consisted of 20 contiguous 1m² units excavated to 30 cm below surface. (except unit 58 which was excavated to 35 cm bs to obtain extended soil profile). The block is situated in recent oak and poplar forest at the head of a ravine leading to Jock's Creek, adjacent to an area cleared for market gardening. As was the case with Block A, the understory is heavily overgrown with hazelnut, chokecherry, saskatoon, and a poison ivy/sarsaparilla ground cover.

The soil levels below the sod in Block B consisted of a black, silty, and gritty loam layer from 5 cm to 23 cm below surface, a yellow and sandy clay from 23 cm to 30 cm below surface, and glacial till at 30 cm below surface. As in Block A, limestone cobbles were found throughout the occupation level around the bone. It is evident that bioturbation – primarily tree roots and rodent burrowing – have significantly altered patterns of original deposition of lithics, ceramics and small bone.

The faunal layer lay close to the surface, situated entirely in the black loam 5 cm – 23 cm below surface. The 23 cm depth also marked the end of the dark silty loam. At 10 cm below surface, a discernible patterning of the bone appeared. Concentrations of bone in narrow rows ran in an irregular pattern from the northwest to the southeast part of the block. This pattern was most apparent in the north end of the block which is the highest point in the block. In the same 1m² unit, patches of weathered, very poorly preserved bone would be found lying close to patches of well preserved bone. It is believed that this variability in preservation results from uneven rates of burial due to taphic activities of pocket gophers or other agents of bioturbation. The same pattern of uneven preservation occurs over much of the locale but is most evident in Block B.

Diagnostic lithics included eleven projectile points that were predominantly Plains or Prairie Side-notch types, but included two unnotched triangular points. Cord-wrapped impressed rim sherds and body sherds were recovered. The ceramics are variants of the Woodland Blackduck horizon.


RC dates: XU49 – 675/80 BP XU 59 – 705/75BP.

Scope and Content:

Sub-sub-sub series contains: Summary information of field methodology, number and coordinates of excavations, personnel and their staff position; Field journals are daily records of recoveries, features and activities at the site; Site records include excavation level and unit summaries, feature sheets, profiles; sample records and maps; Artifact catalogues are lists and identifications of all artifacts recovered; Photographs are of excavation units, features, the landscape and personnel.

Name Access: Lovstrom Block B - summary

Subject Access: Archaeology
Lovstrom locale
Lovstrom Block B



Lovstrom Block F - artifact catalogue

<http://archives.brandonu.ca/en/permalink/descriptions12627>

Part Of: RG 7 Beverley Nicholson fonds

Description Level: sub sub sub series

Series Number: 3.7.1.4

Accession Number: 1-2010

GMD: textual records

Date Range: 1988

Physical Description: 52 pages

Material Details: PDF

History /

Biographical:

Artifact catalogue containing records from the excavation at Lovstrom Block F.


Scope and Content:

Spreadsheet containing information about the artifacts recovered, including: unit, level, artifact number, catalogue number, depth, co-ordinates, entry date, date recovered, count, weight, UTM co-ordinates, notes (excavators initials and comments) and artifact identification.

Name Access: Lovstrom Block F - artifact catalogue

Subject Access: Archaeology
Lovstrom locale
Lovstrom Block F

Documents



3.7.1.4_LovCat_F_88.pdf

 Read PDF

 Download PDF



Lovstrom Block G 1988 - summary

<http://archives.brandonu.ca/en/permalink/descriptions12628>

Part Of: RG 7 Beverley Nicholson fonds

Description Level: Sub-series

Series Number: 3.8

Accession Number: 1-2010

GMD: multiple media

Date Range: 1988

History /

Biographical:

In 1988 four units were excavated in Block G. The vegetation is similar to other areas in the locale with an open oak forest with a light understory of saskatoon, hazelnut, poison ivy and sarsaparilla.

Excavations recovered artifacts between 0 cm – 15 cm b.s. The cultural deposits are very shallow and it is quite possible that what appears to be a single occupation may in fact represent multiple occupation compressed deposits as a result of deflation or the lack of sedimentation in this raised area. This latter view is supported by the ceramics which appear to be a mixture of Blackduck and Vickers Focus wares.

The frequency and distribution of cultural material from block G contrasts with that of other sites in the locale. While the diagnostic materials are similar, the nature of the background debris and the associated lithic assemblage suggests that this area was utilized for a different set of activities.

Unlike Blocks E and H, there is very little in the way of ceramics, fire-cracked rock or bison bone, yet a significant amount of lithic debitage and six Plains/Prairie Side-notched projectile points were recovered. No unifaces or scrapers were recovered. This may be an area where activities such as manufacture and hafting of projectile points; hunting activities, butchering and refuse disposal took place.


No RC dates were taken.

Scope and Content:

Sub-sub-sub series contains: Summary information of field methodology, number and coordinates of excavations, personnel and their staff position; Field journals are daily records of recoveries, features and activities at the site; Site records include excavation level and unit summaries, feature sheets, profiles; sample records and maps; Artifact catalogues are lists and identifications of all artifacts recovered; Photographs are of excavation units, features, the landscape and personnel.

Name Access: Lovstrom Block G 1988 - summary

Subject Access: Archaeology
Lovstrom locale
Lovstrom Block G



Lovstrom Block C - artifact catalogue

<http://archives.brandonu.ca/en/permalink/descriptions12534>

Part Of: RG 7 Beverley Nicholson fonds

Description Level: sub sub sub series

Series Number: 3.4.1.4

Accession Number: 1-2010

GMD: textual records

Date Range: 1987

Physical Description: 186 pages

Material Details: PDF

History /

Biographical:

Artifact catalogue containing records from the excavation units 71-73; 77-81 at Lovstrom Block C. The catalogue contains 1095 records.


Scope and Content:

Spreadsheet containing information about the artifacts recovered, including: unit, level, artifact number, catalogue number, depth, co-ordinates, entry date, date recovered, count, weight, UTM co-ordinates, notes (excavators initials and comments) and artifact identification.

Name Access: Lovstrom Block C - artifact catalogue

Subject Access: Archaeology
Lovstrom locale
Lovstrom Block C

Documents



3.4.1.4_LovCat_C.pdf

 Read PDF

 Download PDF



Lovstrom Block A - site co-ordinates

<http://archives.brandonu.ca/en/permalink/descriptions12452>

Part Of: RG 7 Beverley Nicholson fonds
Description Level: sub sub sub series
Series Number: 3.2.1.1
Accession Number: 1-2010
GMD: multiple media
Date Range: 1987
Material Details: Field journals have been scanned in multi-page PDF files. Artifact catalogues are PDF files in spreadsheet format. Photographs are in jpeg format.

History /

Biographical:

Large scale excavations of five block sites took place in 1987 under the direction of Bev Nicholson with Jane Gibson as crew chief. Block A consisted of 12 excavation units.

Scope and Content:

Sub-sub-sub series contains: Summary information of field methodology, number and co-ordinates of excavations, personnel and their staff position.

Name Access: Lovstrom Block A - site co-ordinates

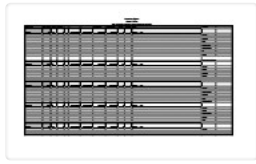
Subject Access: Archaeology
Lovstrom locale
Lovstrom Block A

Documents

3.2.1.1_Sum.pdf

Read PDF

Download PDF



Lovstrom Block E 1988 - artifact catalogue

<http://archives.brandonu.ca/en/permalink/descriptions12616>

Part Of: RG 7 Beverley Nicholson fonds

Description Level: sub sub sub series

Series Number: 3.6.2.4

Accession Number: 1-2010

GMD: textual records

Date Range: 1988

Physical Description: 390 pages

Material Details: PDF

History /

Biographical:

Artifact catalogue containing records from the excavation at Lovstrom Block E 1988. The catalogue contains 1921 records.


Scope and Content:

Spreadsheet containing information about the artifacts recovered, including: unit, level, artifact number, catalogue number, depth, co-ordinates, entry date, date recovered, count, weight, UTM co-ordinates, notes (excavators initials and comments) and artifact identification.


Name Access: Lovstrom Block E 1988 - artifact catalogue


Subject Access: Archaeology
Lovstrom locale
Lovstrom Block E

Documents



3.6.2.4_LovCat_E_88.pdf

 Read PDF

 Download PDF



Lovstrom Block F - site co-ordinates

<http://archives.brandonu.ca/en/permalink/descriptions12618>

Part Of: RG 7 Beverley Nicholson fonds
Description Level: sub sub sub series
Series Number: 3.7.1.1
Accession Number: 1-2010
GMD: multiple media
Date Range: 1988
Material Details: Field journals have been scanned in multi-page PDF files. Artifact catalogues are PDF files in spreadsheet format. Photographs are in jpeg format.

History /

Biographical:

Large scale excavations of four block sites took place in 1988 under the direction of Bev Nicholson with Ian Kuijt as crew chief. Block F consisted of 4 excavation units.

Scope and Content:

Sub-sub-sub series contains: Summary information of field methodology, number and co-ordinates of excavations, personnel and their staff position.

Name Access: Lovstrom Block F - site co-ordinates

Subject Access: Archaeology
Lovstrom locale
Lovstrom Block F

Documents

ARC W 3 Lovstrom Levels 1988-4
3.7 Lovstrom Block F
3.7.1 Lovstrom Block F 1988
3.7.1.1 Summary Information

Large scale excavations of the Block sites took place in 1988 under the direction of Bev Nicholson with Ian Kuijt as crew chief.

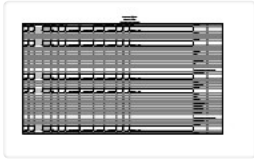
Block F consisted of four excavation units. The material from was established as DMRU, a subproject series with the coordinates of 195500E100N was used in the final complete catalogue.

Excavation	Original Crew	Catalogue Crew	Crew
3.7.1.1.1	195501E100	195501E100	Philip SL
3.7.1.1.2	195502E100	195502E100	Thompson Nick/Pherson
3.7.1.1.3	195503E100	195503E100	Ian Kuijt/Philip SL
3.7.1.1.4	195504E100	195504E100	Philip SL

3.7.1.1_Sum.pdf

Read PDF

Download PDF



Lovstrom Block G 1988 - artifact catalogue

<http://archives.brandonu.ca/en/permalink/descriptions12633>

Part Of: RG 7 Beverley Nicholson fonds

Description Level: sub sub sub series

Series Number: 3.8.1.4

Accession Number: 1-2010

GMD: textual records

Date Range: 1988

Physical Description: 81 pages

Material Details: PDF

History /

Biographical:

Artifact catalogue containing records from the excavation at Lovstrom Block G.


Scope and Content:

Spreadsheet containing information about the artifacts recovered, including: unit, level, artifact number, catalogue number, depth, co-ordinates, entry date, date recovered, count, weight, UTM co-ordinates, notes (excavators initials and comments) and artifact identification.

Name Access: Lovstrom Block G 1988 - artifact catalogue

Subject Access: Archaeology
Lovstrom locale
Lovstrom Block G

Documents



3.8.1.4_LovCat_G_88.pdf

 Read PDF

 Download PDF