

# S. J. McKee Archives



## Crepeelee site 2007

<http://archives.brandonu.ca/en/permalink/descriptions11772>

Part Of:	RG 7 Beverley Nicholson fonds
Description Level:	Sub sub series
Series Number:	1.2.4
Accession Number:	1-2010
GMD:	multiple media
Date Range:	2007
Material Details:	Field journals have been scanned in multi-page PDF files. Artifact catalogues are PDF files in spreadsheet format. Photographs are in jpeg format.

### History /

#### Biographical:

The Crepeelee site was identified from the results of the Casselman survey and excavated in 2003, 2004 and 2005.

In 2007 the Brandon University Archaeology Field School was held at the Crepeelee site in the Crepeelee locale. Denise Ens instructed the school with Kate Decter & Jessica MacKenzie assistants.

Seventeen units were excavated XU30 - 46. Faunal (animal bone), lithics, fire cracked rock, diagnostic lithics and ceramics were recovered from the site. There are over 3050 records in the catalogue.

### Scope and Content:

Sub-sub-sub series contains: Summary information of field methodology, number and co-ordinates of excavations, personnel and their staff position; Field journals are daily records of recoveries, features and activities at the site; Site records include excavation level and unit summaries, feature sheets, profiles; sample records and maps; Artifact catalogues are lists and identifications of all artifacts recovered; Photographs are of excavation units, features, the landscape and personnel.

Name Access:	Crepeelee site 2007
Subject Access:	Archaeology Crepeelee locale Crepeelee site DiMe-29 Crepeelee site 2007



## Crepeelee site 2004

<http://archives.brandonu.ca/en/permalink/descriptions11725>

Part Of: RG 7 Beverley Nicholson fonds  
Description Level: Sub sub series  
Series Number: 1.2.2  
Accession Number: 1-2010  
GMD: multiple media  
Date Range: 2004  
Material Details: Field journals have been scanned in multi-page PDF files. Artifact catalogues are PDF files in spreadsheet format. Photographs are in jpeg format.

### History /

#### Biographical:

The Crepeelee site was identified from the results of the Casselman survey and excavated in 2003. In 2004 the site was funded through the SCAPE project, directed by Bev Nicholson. The units were excavated by Crew Chief Tomasin Playford and crew.

Eight units were excavated in 2004, XU 1 to XU 8

The artifacts recovered from these eight excavations are faunal (animal bone), mainly bison, lithic materials (stone tools and flakes) and some ceramic (pottery). The artifact catalogue has 1258 records.

#### Scope and Content:

Sub-sub-sub series contains: Summary information of field methodology, number and co-ordinates of excavations, personnel and their staff position; Field journals are daily records of recoveries, features and activities at the site; Site records include excavation level and unit summaries, feature sheets, profiles; sample records and maps; Artifact catalogues are lists and identifications of all artifacts recovered; Photographs are of excavation units, features, the landscape and personnel.

Name Access: Crepeelee site 2004  
Subject Access: Archaeology  
Crepeelee locale  
Crepeelee site DiMe-29  
Crepeelee site 2004



## Crepeelee site 2005

<http://archives.brandonu.ca/en/permalink/descriptions11748>

Part Of: RG 7 Beverley Nicholson fonds  
Description Level: Sub sub series  
Series Number: 1.2.3  
Accession Number: 1-2010  
GMD: multiple media  
Date Range: 2005  
Material Details: Field journals have been scanned in multi-page PDF files. Artifact catalogues are PDF files in spreadsheet format. Photographs are in jpeg format.

### History /

#### Biographical:

The Crepeelee site was identified from the results of the Casselman survey and excavated in 2003 and 2004.

In 2005 the Brandon University Field School was held at both the Crepeelee and Graham sites in the Crepeelee locale. Denise Ens instructed the school and James Graham was teaching assistant.

At the Crepeelee site nine units were excavated (XU10-16 & 20, 21). Units 20 & 21 were referred to as Meadow in the notes but is considered part of the larger site based on recoveries. There are over 1,570 records in the catalogue. Faunal (animal bone), lithics, fire cracked rock, diagnostic lithics and ceramics were recovered from the site

The weather conditions during the field school were particularly difficult due to the rainfall and flooding of the roads and sites.

#### Scope and Content:

Sub-sub-sub series contains: Summary information of field methodology, number and co-ordinates of excavations, personnel and their staff position; Field journals are daily records of recoveries, features and activities at the site; Site records include excavation level and unit summaries, feature sheets, profiles; sample records and maps; Artifact catalogues are lists and identifications of all artifacts recovered; Photographs are of excavation units, features, the landscape and personnel.

Name Access: Crepeelee site 2005  
Subject Access: Archaeology  
Crepeelee locale  
Crepeelee site DiMe-29  
Crepeelee site 2005



## Crepeelee site 2008

<http://archives.brandonu.ca/en/permalink/descriptions11807>

Part Of: RG 7 Beverley Nicholson fonds  
Description Level: Sub sub series  
Series Number: 1.2.5  
Accession Number: 1-2010  
GMD: multiple media  
Date Range: 2008  
Material Details: Field journals have been scanned in multi-page PDF files. Artifact catalogues are PDF files in spreadsheet format. Photographs are in jpeg format.

### History /

#### Biographical:

The Crepeelee site was identified from the results of the Casselman survey and excavated in 2003, 2004, 2005 and 2007. In 2005 and 2007 the Brandon University Archaeology Field School was held at the Crepeelee site in the Crepeelee locale.

In 2008 a small crew returned to the site to gather further samples and verify profiles. Three units (XU 50, 51 and 52) were excavated with faunal (animal bone), lithics, fire cracked rock, diagnostic lithics and ceramics recovered from the site. There are 455 records in the artifact catalogue.

#### Scope and Content:

Sub-sub-sub series contains: Summary information of field methodology, number and co-ordinates of excavations, personnel and their staff position; Field journals are daily records of recoveries, features and activities at the site; Site records include excavation level and unit summaries, feature sheets, profiles; sample records and maps; Artifact catalogues are lists and identifications of all artifacts recovered; Photographs are of excavation units, features, the landscape and personnel.

Name Access: Crepeelee site 2008  
Subject Access: Archaeology  
Crepeelee locale  
Crepeelee site DiMe-29  
Crepeelee site 2008



## Crepeele site 2003

<http://archives.brandonu.ca/en/permalink/descriptions11707>

Part Of: RG 7 Beverley Nicholson fonds  
Description Level: Sub sub series  
Series Number: 1.2.1  
Accession Number: 1-2010  
GMD: multiple media  
Date Range: 2003  
Material Details: Field journals have been scanned in multi-page PDF files. Artifact catalogues are PDF files in spreadsheet format. Photographs are in jpeg format.

### History /

#### Biographical:

The Crepeele site was identified from the results of the Casselman survey. The site is located within the Crepeele locale approximately 400 meters to the west of the Sarah site. The units were excavated by Crew Chief James Graham and the crew from the survey.

The Crepeele site was excavated in 2003 as Crepeele 3 with the units numbered as units 10, 11, 12 & 13. These numbers have been changed on the catalogue to XU 110 – 113, due to duplication in 2005. Corresponding documents have been changed but there may be some reference to the initial numbers in the field journals.

The artifacts recovered from these four excavations are faunal (animal bone), mainly bison, lithic materials (stone tools and flakes) and some ceramic (pottery). The artifact catalogue has over 600 records.

#### Scope and Content:

Sub-sub-sub series contains: Summary information of field methodology, number and co-ordinates of excavations, personnel and their staff position; Field journals are daily records of recoveries, features and activities at the site; Site records include excavation level and unit summaries, feature sheets, profiles; sample records and maps; Artifact catalogues are lists and identifications of all artifacts recovered; Photographs are of excavation units, features, the landscape and personnel.

Name Access: Crepeele site 2003  
Subject Access: Archaeology  
Crepeele locale  
Crepeele site DiMe-29  
Crepeele site 2003



## Crepeele locale Radiocarbon Report I

<http://archives.brandonu.ca/en/permalink/descriptions11968>

Part Of: RG 7 Beverley Nicholson fonds  
Description Level: Sub sub series  
Series Number: 1.5.1  
Accession Number: 1-2010  
GMD: multiple media  
Date Range: 2003-2008





## Crepeele locale Radiocarbon Report II

<http://archives.brandonu.ca/en/permalink/descriptions11969>

Part Of: RG 7 Beverley Nicholson fonds

Description Level: Sub sub series

Series Number: 1.5.2

Accession Number: 1-2010

GMD: multiple media

Date Range: 2003-2008

Physical Description: 8 pages

Material Details: Radiocarbon date reports have been scanned in multi-page PDF files.

### History /

### Biographical:

Crepeele locale Radiocarbon Dates. C14 report by Beta Analytic Inc. for Crepeele site XU 48 and Graham site XU 54.

From 2003 to 2008 field work took place at the Crepeele locale with 75 - 1m x1m units excavated.

To help establish the cultural sequence at the locale Radiocarbon dates were obtained from the three sites in the Crepeele locale.

### Radiocarbon dating

The technique of radiocarbon dating was developed by Willard Libby and his colleagues at the University of Chicago in 1949.

Radiocarbon dating is used to estimate the age of organic remains from archaeological sites. Organic matter has a radioactive form of carbon (C14) that begins to decay upon death. C14 decays at a steady, known rate of a half life of 5,730 years. The technique is useful for material up to 50,000 years. Fluctuations of C14 in the atmosphere can affect results so dates are calibrated against dendrochronology. Radiocarbon dates are calibrated to calendar years.

Dates are reported in radiocarbon years or Before Present. Before Present refers to dates before 1950. The introduction of massive amounts of C14, due to atomic bomb and surface testing of atomic weapons, has widely increased the standard deviation on all dates after A.D. 1700 causing these dates to be unreliable.

Accelerated mass spectrometry can more accurately measure C14 with smaller samples and can date materials to 80,000 years.

### Scope and Content:

Sub sub series contains radiocarbon dates from: Crepeele, Sarah and Graham sites.


Name Access: Crepeele locale Radiocarbon Report II

Subject Access: Archaeology

Crepeele locale

Crepeele locale Radiocarbon Dates

### Documents



## Crepeele locale Radiocarbon Report III

<http://archives.brandonu.ca/en/permalink/descriptions11970>

Part Of: RG 7 Beverley Nicholson fonds

Description Level: Sub sub series

Series Number: 1.5.3

Accession Number: 1-2010

GMD: multiple media

Date Range: 2003-2008

Physical Description: 9 pages

Material Details: Radiocarbon date reports have been scanned in multi-page PDF files.



## History /

### Biographical:

Crepeele locale Radiocarbon Dates. C14 report by Beta Analytic Inc. for Crepeele site XUs 8, 30, 50.

From 2003 to 2008 field work took place at the Crepeele locale with 75 - 1m x1m units excavated.

To help establish the cultural sequence at the locale Radiocarbon dates were obtained from the three sites in the Crepeele locale.

### Radiocarbon dating

The technique of radiocarbon dating was developed by Willard Libby and his colleagues at the University of Chicago in 1949.

Radiocarbon dating is used to estimate the age of organic remains from archaeological sites. Organic matter has a radioactive form of carbon (C14) that begins to decay upon death. C14 decays at a steady, known rate of a half life of 5,730 years. The technique is useful for material up to 50,000 years. Fluctuations of C14 in the atmosphere can affect results so dates are calibrated against dendrochronology. Radiocarbon dates are calibrated to calendar years.

Dates are reported in radiocarbon years or Before Present. Before Present refers to dates before 1950. The introduction of massive amounts of C14, due to atomic bomb and surface testing of atomic weapons, has widely increased the standard deviation on all dates after A.D. 1700 causing these dates to be unreliable.

Accelerated mass spectrometry can more accurately measure C14 with smaller samples and can date materials to 80,000 years.


### Scope and Content:

Sub sub series contains radiocarbon dates from: Crepeele, Sarah and Graham sites.

Name Access: Crepeele locale Radiocarbon Report III

Subject Access: Archaeology  
Crepeele locale  
Crepeele locale Radiocarbon Dates


## Documents



**BETA ANALYTIC INC.**  
13600 W. 11th Ave., Suite 100  
Westminster, CO 80040  
Tel: 303.440.7400 Fax: 303.440.7401  
www.betanalytic.com

**REPORT OF RADIOCARBON DATING ANALYSES**  
Dr. R. A. Nicholson Report No.: 10112008  
Boulder University Material Received: 10/11/2008

Sample Date	Material Description	13C (‰)	Conventional Radiocarbon Age (yr BP)
See Table	1011-1012	-26.1‰	100 ± 40
See Table	1011-1013	-26.1‰	100 ± 40
See Table	1011-1014	-26.1‰	100 ± 40
See Table	1011-1015	-26.1‰	100 ± 40
See Table	1011-1016	-26.1‰	100 ± 40
See Table	1011-1017	-26.1‰	100 ± 40
See Table	1011-1018	-26.1‰	100 ± 40
See Table	1011-1019	-26.1‰	100 ± 40
See Table	1011-1020	-26.1‰	100 ± 40
See Table	1011-1021	-26.1‰	100 ± 40
See Table	1011-1022	-26.1‰	100 ± 40
See Table	1011-1023	-26.1‰	100 ± 40
See Table	1011-1024	-26.1‰	100 ± 40
See Table	1011-1025	-26.1‰	100 ± 40
See Table	1011-1026	-26.1‰	100 ± 40
See Table	1011-1027	-26.1‰	100 ± 40
See Table	1011-1028	-26.1‰	100 ± 40
See Table	1011-1029	-26.1‰	100 ± 40
See Table	1011-1030	-26.1‰	100 ± 40
See Table	1011-1031	-26.1‰	100 ± 40
See Table	1011-1032	-26.1‰	100 ± 40
See Table	1011-1033	-26.1‰	100 ± 40
See Table	1011-1034	-26.1‰	100 ± 40
See Table	1011-1035	-26.1‰	100 ± 40
See Table	1011-1036	-26.1‰	100 ± 40
See Table	1011-1037	-26.1‰	100 ± 40
See Table	1011-1038	-26.1‰	100 ± 40
See Table	1011-1039	-26.1‰	100 ± 40
See Table	1011-1040	-26.1‰	100 ± 40
See Table	1011-1041	-26.1‰	100 ± 40
See Table	1011-1042	-26.1‰	100 ± 40
See Table	1011-1043	-26.1‰	100 ± 40
See Table	1011-1044	-26.1‰	100 ± 40
See Table	1011-1045	-26.1‰	100 ± 40
See Table	1011-1046	-26.1‰	100 ± 40
See Table	1011-1047	-26.1‰	100 ± 40
See Table	1011-1048	-26.1‰	100 ± 40
See Table	1011-1049	-26.1‰	100 ± 40
See Table	1011-1050	-26.1‰	100 ± 40
See Table	1011-1051	-26.1‰	100 ± 40
See Table	1011-1052	-26.1‰	100 ± 40
See Table	1011-1053	-26.1‰	100 ± 40
See Table	1011-1054	-26.1‰	100 ± 40
See Table	1011-1055	-26.1‰	100 ± 40
See Table	1011-1056	-26.1‰	100 ± 40
See Table	1011-1057	-26.1‰	100 ± 40
See Table	1011-1058	-26.1‰	100 ± 40
See Table	1011-1059	-26.1‰	100 ± 40
See Table	1011-1060	-26.1‰	100 ± 40
See Table	1011-1061	-26.1‰	100 ± 40
See Table	1011-1062	-26.1‰	100 ± 40
See Table	1011-1063	-26.1‰	100 ± 40
See Table	1011-1064	-26.1‰	100 ± 40
See Table	1011-1065	-26.1‰	100 ± 40
See Table	1011-1066	-26.1‰	100 ± 40
See Table	1011-1067	-26.1‰	100 ± 40
See Table	1011-1068	-26.1‰	100 ± 40
See Table	1011-1069	-26.1‰	100 ± 40
See Table	1011-1070	-26.1‰	100 ± 40
See Table	1011-1071	-26.1‰	100 ± 40
See Table	1011-1072	-26.1‰	100 ± 40
See Table	1011-1073	-26.1‰	100 ± 40
See Table	1011-1074	-26.1‰	100 ± 40
See Table	1011-1075	-26.1‰	100 ± 40
See Table	1011-1076	-26.1‰	100 ± 40
See Table	1011-1077	-26.1‰	100 ± 40
See Table	1011-1078	-26.1‰	100 ± 40
See Table	1011-1079	-26.1‰	100 ± 40
See Table	1011-1080	-26.1‰	100 ± 40
See Table	1011-1081	-26.1‰	100 ± 40
See Table	1011-1082	-26.1‰	100 ± 40
See Table	1011-1083	-26.1‰	100 ± 40
See Table	1011-1084	-26.1‰	100 ± 40
See Table	1011-1085	-26.1‰	100 ± 40
See Table	1011-1086	-26.1‰	100 ± 40
See Table	1011-1087	-26.1‰	100 ± 40
See Table	1011-1088	-26.1‰	100 ± 40
See Table	1011-1089	-26.1‰	100 ± 40
See Table	1011-1090	-26.1‰	100 ± 40
See Table	1011-1091	-26.1‰	100 ± 40
See Table	1011-1092	-26.1‰	100 ± 40
See Table	1011-1093	-26.1‰	100 ± 40
See Table	1011-1094	-26.1‰	100 ± 40
See Table	1011-1095	-26.1‰	100 ± 40
See Table	1011-1096	-26.1‰	100 ± 40
See Table	1011-1097	-26.1‰	100 ± 40
See Table	1011-1098	-26.1‰	100 ± 40
See Table	1011-1099	-26.1‰	100 ± 40
See Table	1011-1100	-26.1‰	100 ± 40
See Table	1011-1101	-26.1‰	100 ± 40
See Table	1011-1102	-26.1‰	100 ± 40
See Table	1011-1103	-26.1‰	100 ± 40
See Table	1011-1104	-26.1‰	100 ± 40
See Table	1011-1105	-26.1‰	100 ± 40
See Table	1011-1106	-26.1‰	100 ± 40
See Table	1011-1107	-26.1‰	100 ± 40
See Table	1011-1108	-26.1‰	100 ± 40
See Table	1011-1109	-26.1‰	100 ± 40
See Table	1011-1110	-26.1‰	100 ± 40
See Table	1011-1111	-26.1‰	100 ± 40
See Table	1011-1112	-26.1‰	100 ± 40
See Table	1011-1113	-26.1‰	100 ± 40
See Table	1011-1114	-26.1‰	100 ± 40
See Table	1011-1115	-26.1‰	100 ± 40
See Table	1011-1116	-26.1‰	100 ± 40
See Table	1011-1117	-26.1‰	100 ± 40
See Table	1011-1118	-26.1‰	100 ± 40
See Table	1011-1119	-26.1‰	100 ± 40
See Table	1011-1120	-26.1‰	100 ± 40
See Table	1011-1121	-26.1‰	100 ± 40
See Table	1011-1122	-26.1‰	100 ± 40
See Table	1011-1123	-26.1‰	100 ± 40
See Table	1011-1124	-26.1‰	100 ± 40
See Table	1011-1125	-26.1‰	100 ± 40
See Table	1011-1126	-26.1‰	100 ± 40
See Table	1011-1127	-26.1‰	100 ± 40
See Table	1011-1128	-26.1‰	100 ± 40
See Table	1011-1129	-26.1‰	100 ± 40
See Table	1011-1130	-26.1‰	100 ± 40
See Table	1011-1131	-26.1‰	100 ± 40
See Table	1011-1132	-26.1‰	100 ± 40
See Table	1011-1133	-26.1‰	100 ± 40
See Table	1011-1134	-26.1‰	100 ± 40
See Table	1011-1135	-26.1‰	100 ± 40
See Table	1011-1136	-26.1‰	100 ± 40
See Table	1011-1137	-26.1‰	100 ± 40
See Table	1011-1138	-26.1‰	100 ± 40
See Table	1011-1139	-26.1‰	100 ± 40
See Table	1011-1140	-26.1‰	100 ± 40
See Table	1011-1141	-26.1‰	100 ± 40
See Table	1011-1142	-26.1‰	100 ± 40
See Table	1011-1143	-26.1‰	100 ± 40
See Table	1011-1144	-26.1‰	100 ± 40
See Table	1011-1145	-26.1‰	100 ± 40
See Table	1011-1146	-26.1‰	100 ± 40
See Table	1011-1147	-26.1‰	100 ± 40
See Table	1011-1148	-26.1‰	100 ± 40
See Table	1011-1149	-26.1‰	100 ± 40
See Table	1011-1150	-26.1‰	100 ± 40
See Table	1011-1151	-26.1‰	100 ± 40
See Table	1011-1152	-26.1‰	100 ± 40
See Table	1011-1153	-26.1‰	100 ± 40
See Table	1011-1154	-26.1‰	100 ± 40
See Table	1011-1155	-26.1‰	100 ± 40
See Table	1011-1156	-26.1‰	100 ± 40
See Table	1011-1157	-26.1‰	100 ± 40
See Table	1011-1158	-26.1‰	100 ± 40
See Table	1011-1159	-26.1‰	100 ± 40
See Table	1011-1160	-26.1‰	100 ± 40
See Table	1011-1161	-26.1‰	100 ± 40
See Table	1011-1162	-26.1‰	100 ± 40
See Table	1011-1163	-26.1‰	100 ± 40
See Table	1011-1164	-26.1‰	100 ± 40
See Table	1011-1165	-26.1‰	100 ± 40
See Table	1011-1166	-26.1‰	100 ± 40
See Table	1011-1167	-26.1‰	100 ± 40
See Table	1011-1168	-26.1‰	100 ± 40
See Table	1011-1169	-26.1‰	100 ± 40
See Table	1011-1170	-26.1‰	100 ± 40
See Table	1011-1171	-26.1‰	100 ± 40
See Table	1011-1172	-26.1‰	100 ± 40
See Table	1011-1173	-26.1‰	100 ± 40
See Table	1011-1174	-26.1‰	100 ± 40
See Table	1011-1175	-26.1‰	100 ± 40
See Table	1011-1176	-26.1‰	100 ± 40
See Table	1011-1177	-26.1‰	100 ± 40
See Table	1011-1178	-26.1‰	100 ± 40
See Table	1011-1179	-26.1‰	100 ± 40
See Table	1011-1180	-26.1‰	100 ± 40
See Table	1011-1181	-26.1‰	100 ± 40
See Table	1011-1182	-26.1‰	100 ± 40
See Table	1011-1183	-26.1‰	100 ± 40
See Table	1011-1184	-26.1‰	100 ± 40
See Table	1011-1185	-26.1‰	100 ± 40
See Table	1011-1186	-26.1‰	100 ± 40
See Table	1011-1187	-26.1‰	100 ± 40
See Table	1011-1188	-26.1‰	100 ± 40
See Table	1011-1189	-26.1‰	100 ± 40
See Table	1011-1190	-26.1‰	100 ± 40
See Table	1011-1191	-26.1‰	100 ± 40
See Table	1011-1192	-26.1‰	100 ± 40
See Table	1011-1193	-26.1‰	100 ± 40
See Table	1011-1194	-26.1‰	100 ± 40
See Table	1011-1195	-26.1‰	100 ± 40
See Table	1011-1196	-26.1‰	100 ± 40
See Table	1011-1197	-26.1‰	100 ± 40
See Table	1011-1198	-26.1‰	100 ± 40
See Table	1011-1199	-26.1‰	100 ± 40
See Table	1011-1200	-26.1‰	100 ± 40
See Table	1011-1201	-26.1‰	100 ± 40
See Table	1011-1202	-26.1‰	100 ± 40
See Table	1011-1203	-26.1‰	100 ± 40
See Table	1011-1204	-26.1‰	100 ± 40
See Table	1011-1205	-26.1‰	100 ± 40
See Table	1011-1206	-26.1‰	100 ± 40
See Table	1011-1207	-26.1‰	100 ± 40
See Table	1011-1208	-26.1‰	100 ± 40
See Table	1011-1209	-26.1‰	100 ± 40
See Table	1011-1210	-26.1‰	100 ± 40
See Table	1011-1211	-26.1‰	100 ± 40
See Table	1011-1212	-26.1‰	100 ± 40
See Table	1011-1213	-26.1‰	100 ± 40
See Table	1011-1214	-26.1‰	100 ± 40
See Table	1011-1215	-26.1‰	100 ± 40
See Table	1011-1216	-26.1‰	100 ± 40
See Table	1011-1217	-26.1‰	100 ± 40
See Table	1011-1218	-26.1‰	100 ± 40
See Table	1011-1219	-26.1‰	100 ± 40
See Table	1011-1220	-26.1‰	100 ± 40
See Table	1011-1221	-26.1‰	100 ± 40
See Table	1011-1222	-26.1‰	100 ± 40
See Table	1011-1223	-26.1‰	100 ± 40
See Table	1011-1224	-26.1‰	100 ± 40
See Table	1011-1225	-26.1‰	100 ± 40
See Table	1011-1226	-26.1‰	100 ± 40
See Table	1011-1227	-26.1‰	100 ± 40
See Table	1011-1228	-26.1‰	100 ± 40
See Table	1011-1229	-26.1‰	100 ± 40
See Table	1011-1230	-26.1‰	100 ± 40
See Table	1011-1231	-26.1‰	100 ± 40
See Table	1011-1232	-26.1‰	100 ± 40
See Table	1011-1233	-26.1‰	100 ± 40
See Table	1011-1234	-26.1‰	100 ± 40
See Table	1011-1235	-26.1‰	100 ± 40
See Table	1011-1236	-26.1‰	100 ± 40
See Table	1011-1237	-26.1‰	100 ± 40
See Table	1011-1238	-26.1‰	100 ± 40
See Table	1011-1239	-26.1‰	100 ± 40
See Table	1011-1240	-26.1‰	100 ± 40
See Table	1011-1241	-26.1‰	100 ± 40
See Table	1011-1242	-26.1‰	100 ± 40
See Table	1011-1243	-26.1‰	100 ± 40
See Table	1011-1244	-26.1‰	100 ± 40
See Table	1011-1245	-26.1‰	100 ± 40
See Table	1011-1246	-26.1‰	100 ± 40
See Table	1011-1247	-26.1‰	100 ± 40
See Table	1011-1248	-26.1‰	100 ± 40
See Table	1011-1249	-26.1‰	100 ± 40
See Table	1011-1250	-26.1‰	10



## Crepeelee locale Radiocarbon Report IV

<http://archives.brandonu.ca/en/permalink/descriptions11971>

Part Of: RG 7 Beverley Nicholson fonds

Description Level: Sub sub series

Series Number: 1.5.4

Accession Number: 1-2010

GMD: multiple media

Date Range: 2003-2008

Physical Description: 2 pages

Material Details: Radiocarbon date reports have been scanned in multi-page PDF files.

History /  
Biographical:

Crepeelee locale Radiocarbon Dates. C14 report by IsoTrace Analytic Laboratory for Sarah site XU17.

From 2003 to 2008 field work took place at the Crepeelee locale. The Crepeelee, Graham and Sarah sites were excavated with 75 - 1m x1m units excavated

To help establish the cultural sequence at the locale Radiocarbon dates were obtained from the three sites in the Crepeelee locale.

### Radiocarbon dating

The technique of radiocarbon dating was developed by Willard Libby and his colleagues at the University of Chicago in 1949.

Radiocarbon dating is used to estimate the age of organic remains from archaeological sites. Organic matter has a radioactive form of carbon (C14) that begins to decay upon death. C14 decays at a steady, known rate of a half life of 5,730 years. The technique is useful for material up to 50,000 years. Fluctuations of C14 in the atmosphere can affect results so dates are calibrated against dendrochronology. Radiocarbon dates are calibrated to calendar years.

Dates are reported in radiocarbon years or Before Present. Before Present refers to dates before 1950. The introduction of massive amounts of C14, due to atomic bomb and surface testing of atomic weapons, has widely increased the standard deviation on all dates after A.D. 1700 causing these dates to be unreliable.

Accelerated mass spectrometry can more accurately measure C14 with smaller samples and can date materials to 80,000 years.


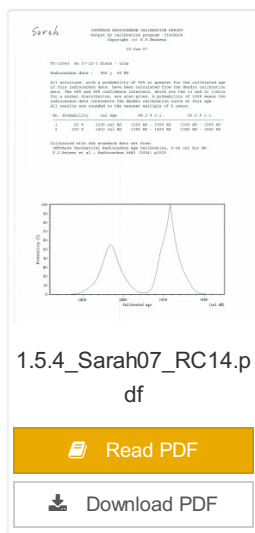
### Scope and Content:

Sub sub series contains radiocarbon dates from: Crepeelee, Sarah and Graham sites.

Name Access: Crepeelee locale Radiocarbon Report IV

Subject Access: Archaeology  
Crepeelee locale  
Crepeelee locale Radiocarbon Dates

### Documents



## Crepeele locale Radiocarbon Report V

<http://archives.brandonu.ca/en/permalink/descriptions11972>

Part Of: RG 7 Beverley Nicholson fonds

Description Level: Sub sub series

Series Number: 1.5.5

Accession Number: 1-2010

GMD: multiple media

Date Range: 2003-2008

Physical Description: 2 pages

Material Details: Radiocarbon date reports have been scanned in multi-page PDF files.

Biographical:

Crepeele locale Radiocarbon Dates. C14 report by IsoTrace Analytic Laboratory for Graham site XUs 5 and 8.

From 2003 to 2008 field work took place at the Crepeele locale. The Crepeele, Graham and Sarah sites were excavated with 75 - 1m x1m units excavated

To help establish the cultural sequence at the locale Radiocarbon dates were obtained from the three sites in the Crepeele locale.

## Radiocarbon dating

The technique of radiocarbon dating was developed by Willard Libby and his colleagues at the University of Chicago in 1949.

Radiocarbon dating is used to estimate the age of organic remains from archaeological sites. Organic matter has a radioactive form of carbon (C14) that begins to decay upon death. C14 decays at a steady, known rate of a half life of 5,730 years. The technique is useful for material up to 50,000 years. Fluctuations of C14 in the atmosphere can affect results so dates are calibrated against dendrochronology. Radiocarbon dates are calibrated to calendar years.

Dates are reported in radiocarbon years or Before Present. Before Present refers to dates before 1950. The introduction of massive amounts of C14, due to atomic bomb and surface testing of atomic weapons, has widely increased the standard deviation on all dates after A.D. 1700 causing these dates to be unreliable.

Accelerated mass spectrometry can more accurately measure C14 with smaller samples and can date materials to 80,000 years.

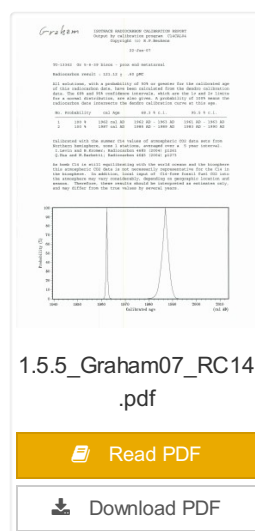
### Scope and Content:

Sub sub series contains radiocarbon dates from: Crepeele, Sarah and Graham sites.

Name Access: Crepeele locale Radiocarbon Report V

Subject Access: Archaeology  
Crepee locale  
Crepee locale Radiocarbon Dates

## Documents





## Graham site 2006

<http://archives.brandonu.ca/en/permalink/descriptions11922>

Part Of: RG 7 Beverley Nicholson fonds  
Description Level: Sub sub series  
Series Number: 1.4.3  
Accession Number: 1-2010  
GMD: multiple media  
Date Range: 2006  
Material Details: Field journals have been scanned in multi-page PDF files. Artifact catalogues are PDF files in spreadsheet format. Photographs are in jpeg format.

### History /

#### Biographical:

The Graham site is located south of the Crepeele site. Due to the close proximity the Graham and Crepeele sites have both been the site of the Brandon University Archaeological Field School.

In 2006 a small Brandon University Archaeology Field School was conducted at the Graham site. Four excavations (XU 7, 8 15 & 16) were completed with Denise Ens Instructor and Jessica MacKenzie Teaching Assistant.

Recoveries included faunal (mostly bison), lithics and ceramics

The Graham site was initially designated as a separate site early in the testing of the Crepeele locale due to what appeared to be a distinction between Early and Late Woodland ceramics. Subsequent testing has shown that this distinction was premature and that the cultural mosaic represented in the western section of the Crepeele locale does not readily separate in this manner.

#### Scope and Content:

Sub-sub-sub series contains: Summary information of field methodology, number and co-ordinates of excavations, personnel and their staff position; Field journals are daily records of recoveries, features and activities at the site; Site records include excavation level and unit summaries, feature sheets, profiles; sample records and maps; Artifact catalogues are lists and identifications of all artifacts recovered; Photographs are of excavation units, features, the landscape and personnel.

Name Access: Graham site 2006  
Subject Access: Archaeology  
Crepeele locale  
Graham site DiMe-30  
Graham site 2006



## Graham site 2008

<http://archives.brandonu.ca/en/permalink/descriptions11957>

Part Of: RG 7 Beverley Nicholson fonds  
Description Level: Sub sub series  
Series Number: 1.4.4  
Accession Number: 1-2010  
GMD: multiple media  
Date Range: 2008  
Material Details: Field journals have been scanned in multi-page PDF files. Artifact catalogues are PDF files in spreadsheet format. Photographs are in jpeg format.

### History /

#### Biographical:

In 2008 Brandon University Archaeology returned to the Crepeele locale to conduct further testing at the Graham and Crepeele sites. Four units (XU 47-49 & 53) were excavated at Graham 2008 in order to collect samples and add further data to previous excavations. The usual excavation methodology was employed.

The small crew was directed by Bev Nicholson with Crew of Bill Foy, Andrew Lints & Kim Harrison

Recoveries included faunal (mostly bison), lithics and ceramics.

#### Scope and Content:

Sub-sub-sub series contains: Summary information of field methodology, number and co-ordinates of excavations, personnel and their staff position; Field journals are daily records of recoveries, features and activities at the site; Site records include excavation level and unit summaries, feature sheets, profiles; sample records and maps; Artifact catalogues are lists and identifications of all artifacts recovered; Photographs are of excavation units, features, the landscape and personnel.

Name Access: Graham site 2008  
Subject Access: Archaeology  
Crepeele locale  
Graham site DiMe-30  
Graham site 2008



## Graham site 2004

<http://archives.brandonu.ca/en/permalink/descriptions11967>

Part Of: RG 7 Beverley Nicholson fonds  
Description Level: Sub sub series  
Series Number: 1.4.1  
Accession Number: 1-2010  
GMD: multiple media  
Date Range: 2004  
Material Details: Field journals have been scanned in multi-page PDF files. Artifact catalogues are PDF files in spreadsheet format. Photographs are in jpeg format.

### History /

#### Biographical:

Graham units 9 and 14 were excavated with the Crepeele site in 2004 and were reassigned to the Graham site DiMe-30 keeping the same unit numbers. Tomasin Playford was crew chief in 2004.

The Graham site was initially designated as a separate site early in the testing of the Crepeele locale due to what appeared to be a distinction between Early and Late Woodland ceramics. Subsequent testing has shown that this distinction was premature and that the cultural mosaic represented in the western section of the Crepeele locale does not readily separate in this manner.

#### Scope and Content:

Sub-sub-sub series contains: Summary information of field methodology, number and co-ordinates of excavations, personnel and their staff position; Field journals are daily records of recoveries, features and activities at the site; Site records include excavation level and unit summaries, feature sheets, profiles; sample records and maps; Artifact catalogues are lists and identifications of all artifacts recovered; Photographs are of excavation units, features, the landscape and personnel.

Name Access: Graham site 2004  
Subject Access: Archaeology  
Crepeele locale  
Graham site DiMe-30  
Graham site 2004



## Sarah site 2003

<http://archives.brandonu.ca/en/permalink/descriptions11830>

Part Of: RG 7 Beverley Nicholson fonds  
Description Level: Sub sub series  
Series Number: 1.3.1  
Accession Number: 1-2010  
GMD: multiple media  
Date Range: 2003  
Material Details: Field journals have been scanned in multi-page PDF files. Artifact catalogues are PDF files in spreadsheet format. Photographs are in jpeg format.

### History /

#### Biographical:

The Sarah site was chosen for excavation based on the results of the Casselman survey. The survey recovered significant amounts of faunal remains, some ceramics and lithics from the test pits. Excavations took place in 2003 at Crepeele West (Units 1-5) and Crepeele East (Units 6-9). The site was subsequently renamed the Sarah site DiMe-28.

Units 1 to 9 were excavated by supervisor James Graham and crew of Sarah Graham, Mike Evans, Todd Kristensen, Shayne Kolesar, Lisa Sonnenburg and Emily Ansell.

#### Scope and Content:

Sub-sub-sub series contains: Summary information of field methodology, number and co-ordinates of excavations, personnel and their staff position; Field journals are daily records of recoveries, features and activities at the site; Site records include excavation level and unit summaries, feature sheets, profiles; sample records and maps; Artifact catalogues are lists and identifications of all artifacts recovered; Photographs are of excavation units, features, the landscape and personnel.

Name Access: Sarah site 2003  
Subject Access: Archaeology  
Crepeele locale  
Sarah site DiMe-28  
Sarah site 2003





## Sarah site 2004

<http://archives.brandonu.ca/en/permalink/descriptions11855>

Part Of: RG 7 Beverley Nicholson fonds  
Description Level: Sub sub series  
Series Number: 1.3.2  
Accession Number: 1-2010  
GMD: multiple media  
Date Range: 2004  
Material Details: Field journals have been scanned in multi-page PDF files. Artifact catalogues are PDF files in spreadsheet format. Photographs are in jpeg format.

### History /

#### Biographical:

The Sarah site was initially chosen for excavation based on the results of the Casselman survey. The survey recovered significant amounts of faunal remains, some ceramics and lithics from the test pits. Excavations took place in 2003 at the Sarah site DiMe-28.

In 2004 further excavation took place as part of a Brandon University Archaeology Field School. Units 10 to 18 were excavated with Denise Ens as the instructor and James Graham teaching assistant.

#### Scope and Content:

Sub-sub-sub series contains: Summary information of field methodology, number and co-ordinates of excavations, personnel and their staff position; Field journals are daily records of recoveries, features and activities at the site; Site records include excavation level and unit summaries, feature sheets, profiles; sample records and maps; Artifact catalogues are lists and identifications of all artifacts recovered; Photographs are of excavation units, features, the landscape and personnel.

Name Access: Sarah site 2004  
Subject Access: Archaeology  
Crepeele locale  
Sarah site DiMe-28  
Sarah site 2004



## Graham site 2004

<http://archives.brandonu.ca/en/permalink/descriptions11887>

Part Of: RG 7 Beverley Nicholson fonds  
Description Level: Sub sub series  
Series Number: 1.4.1  
Accession Number: 1-2010  
GMD: multiple media  
Date Range: 2004  
Material Details: Field journals have been scanned in multi-page PDF files. Artifact catalogues are PDF files in spreadsheet format. Photographs are in jpeg format.

### History /

#### Biographical:

Graham units 9 and 14 were excavated with the Crepeele site in 2004 and were reassigned to the Graham site DiMe-30 keeping the same unit numbers. Tomasin Playford was crew chief in 2004.

The Graham site was initially designated as a separate site early in the testing of the Crepeele locale due to what appeared to be a distinction between Early and Late Woodland ceramics. Subsequent testing has shown that this distinction was premature and that the cultural mosaic represented in the western section of the Crepeele locale does not readily separate in this manner.

#### Scope and Content:

Sub-sub-sub series contains: Summary information of field methodology, number and co-ordinates of excavations, personnel and their staff position; Field journals are daily records of recoveries, features and activities at the site; Site records include excavation level and unit summaries, feature sheets, profiles; sample records and maps; Artifact catalogues are lists and identifications of all artifacts recovered; Photographs are of excavation units, features, the landscape and personnel.

Name Access: Graham site 2004  
Subject Access: Archaeology  
Crepeele locale  
Graham site DiMe-30  
Graham site 2004



## Graham site 2005

<http://archives.brandonu.ca/en/permalink/descriptions11904>

Part Of: RG 7 Beverley Nicholson fonds  
Description Level: Sub sub series  
Series Number: 1.4.2  
Accession Number: 1-2010  
GMD: multiple media  
Date Range: 2005  
Material Details: Field journals have been scanned in multi-page PDF files. Artifact catalogues are PDF files in spreadsheet format. Photographs are in jpeg format.

### History /

#### Biographical:

The Graham site is located south of the Crepeele site. Due to the close proximity the Graham and Crepeele sites have both been the site of the Brandon University Archaeological Field School.

In 2005 both sites were excavated as part of the Field School experience instructed by Denise Ens with teaching assistant James Graham Six units (XU 1-6) were excavated at the Graham site.

Recoveries included faunal (mostly bison), lithics (points, scrapers), and ceramics.

The Graham site was initially designated as a separate site early in the testing of the Crepeele locale due to what appeared to be a distinction between Early and Late Woodland ceramics. Subsequent testing has shown that this distinction was premature and that the cultural mosaic represented in the western section of the Crepeele locale does not readily separate in this manner.

#### Scope and Content:

Sub-sub-sub series contains: Summary information of field methodology, number and co-ordinates of excavations, personnel and their staff position; Field journals are daily records of recoveries, features and activities at the site; Site records include excavation level and unit summaries, feature sheets, profiles; sample records and maps; Artifact catalogues are lists and identifications of all artifacts recovered; Photographs are of excavation units, features, the landscape and personnel.

Name Access: Graham site 2005  
Subject Access: Archaeology  
Crepeele locale  
Graham site DiMe-30  
Graham site 2005



## Atkinson site DiMe-27 2003

<http://archives.brandonu.ca/en/permalink/descriptions12081>

Part Of: RG 7 Beverley Nicholson fonds  
Description Level: Sub sub series  
Series Number: 2.1.1

Accession Number: 1-2010  
GMD: multiple media  
Date Range: 2003  
Material Details: Field journals have been scanned in multi-page PDF files. Artifact catalogues are PDF files in spreadsheet format. Photographs are in jpeg format.

History /

Biographical:

Based on the results of the testing in 2002 and the radiocarbon date of 6,500 years before present, further excavation was warranted at the Atkinson site. In 2003 Field Chief Holly Alston and crew Shayne Kolesar and Andrea Richards opened a 42m test excavation (units 1 - 4) that included the hearth area.

The site area was covered with a huge sand dune that was slowly sliding into the river as the supporting bank eroded away. As the dune was removed a late woodland camp was found at the dune interface and a large chunk of charcoal dated this occupation to 440+/-60 B.P. cal.1440A.D. This indicated that the dune was a relatively late incursion over the site. This occupation is likely connected to subsequent testing to the east in 2005 that came to be known as Atkinson II.

Methodology:

The crew began shovel shaving the upper strata with the intention of establishing an arbitrary datum when artifacts were encountered or when a level 25cm above the hearth was reached. At 25cm above the hearth an arbitrary surface datum was established and excavation in 5cm levels began. The overbank deposited matrix was a dense, compacted silt clay and it was necessary to soak the excavated materials in buckets and then water screen the material with a high pressure pump over ¼ inch hardware cloth.

Lithic flakes were found at 10cm below datum, above the hearth level. In the next level, large bone, a broken projectile point and additional flakes were found. Increasing amounts of bone and lithic flakes were found as the excavation continued through levels 3 to 5. The top of the hearth was identified at 28cm below datum, below a 2cm layer of well-sorted sand. This sand layer was confined to a small area directly overlying the hearth. It was considered to be a deliberate quenching of the hearth.

After the conclusion of excavating level 6 the hearth was profiled and photographed. The charcoal and ash layer of the hearth was shown to be directly below the sand layer. Levels 6 and 7 revealed a bison bone bed that was consistent with primary and secondary butchering including elements from the vertebral column and appendicular skeleton. Two additional Gowen (Mummy Cave Series) projectile points were also recovered adjacent to the hearth. Level 8 continued to produce larger amounts of bone and many lithic flakes. Level 9 produced a few bone fragments and a small number of lithic flakes. At the conclusion of the excavations, the crew shoveled sand down from the dune to protect the site over winter and through any subsequent spring flooding.

Scope and Content:

Sub-sub-sub series contains: Summary information of field methodology, number and co-ordinates of excavations, personnel and their staff position; Field journals are daily records of recoveries, features and activities at the site; Site records include excavation level and unit summaries, feature sheets, profiles; sample records and maps; Artifact catalogues are lists and identifications of all artifacts recovered; Photographs are of excavation units, features, the landscape and personnel.

Name Access: Atkinson site 2003

Subject Access: Archaeology  
North Lauder locale  
Atkinson site DiMe-27  
Atkinson site 2003



## Atkinson site DiMe-27 2004

<http://archives.brandonu.ca/en/permalink/descriptions12190>

Part Of: RG 7 Beverley Nicholson fonds  
Description Level: Sub sub series  
Series Number: 2.1.2  
Accession Number: 1-2010  
GMD: multiple media  
Date Range: 2004  
Material Details: Field journals have been scanned in multi-page PDF files. Artifact catalogues are PDF files in spreadsheet format. Photographs are in jpeg format.

History /  
Biographical:

In 2004 Tomasin Playford and her crew of Andrea Richards, Sarah Graham and Shane Kolesar cleared sand cover from over the 2003 excavations and extended sand clearing back from the north edge of the 2003 units to permit implementation of four additional units. During this sand clearing a hearth was identified together with small numbers of lithics and pottery body sherds. This occupation had been noted during sand clearing in 2003 and a charcoal sample was collected and radiocarbon dated to 1440 A.D. This hearth was assigned to Atkinson II, a later occupation.

Four units (5, 6, 7, & 8) were surveyed in adjacent to the 2003 units. Excavation proceeded by means of shovel shaving until the datum pegs from the previous year were located. The new units were then given datum pegs and string boundaries and the high pressure pump was set up for water screening of silt/clay matrix.

Continued to shovel shave levels 1 - 4 and recovered small burned and unburned bone fragments. Level 5 produced a projectile point, an end scraper and a large heat-treated Swan River Chert (SRC) flake. Other SRC flakes were also recovered. Levels 6 and 7 yielded large numbers of flake debitage. The matrix in levels 5-7 contained a scatter of small, bright red ochre particles. The river began to rise on the ninth of June and the site was sandbagged on June 11th, temporarily bringing an end to excavation for Atkinson 1. Tomasin and her crew were relocated to the Crepeele site, west of Lauder.

On July 20th, Tomasin and her crew returned to the Atkinson site and commenced cleaning up the earlier excavation following the flooding. Following the clean up, excavations were resumed on the units that had been opened. An additional Gowen point was recovered from level 8 as well as some poorly preserved bison bone. A lot flakes and small amounts of bone were recovered on west side of block and larger bone and flakes in bone bed along the east side in levels 8 - 10. Two bifaces were recovered in level 11 and a third in level 13. The excavations were terminated at level 18 when water started coming up through the unit floors.

#### Scope and Content:

Sub-sub-sub series contains: Summary information of field methodology, number and co-ordinates of excavations, personnel and their staff position; Field journals are daily records of recoveries, features and activities at the site; Site records include excavation level and unit summaries, feature sheets, profiles; sample records and maps; Artifact catalogues are lists and identifications of all artifacts recovered; Photographs are of excavation units, features, the landscape and personnel.

Name Access: Atkinson site 2004  
Subject Access: Archaeology  
North Lauder locale  
Atkinson site DiMe-27  
Atkinson site 2004



### Atkinson site DiMe-27 2006

<http://archives.brandonu.ca/en/permalink/descriptions12258>

Part Of: RG 7 Beverley Nicholson fonds  
Description Level: Sub sub series  
Series Number: 2.1.4  
Accession Number: 1-2010  
GMD: multiple media  
Date Range: 2006  
Material Details: Field journals have been scanned in multi-page PDF files. Artifact catalogues are PDF files in spreadsheet format. Photographs are in jpeg format.

## History /

### Biographical:

The Atkinson site had been flooded in 2005 and there was concern about the amount of damage that might have occurred. A small crew of Tomasin Playford, Michelle Drysdale and Jessica McKenzie returned to the Atkinson site with the goals of obtaining a detailed profile of the stratigraphy at the north end of the occupation and to determine if the site extended contiguously towards the east. Two test pits were planned as well as the investigation of a couple of hearths found eroding from the riverbank. Work commenced July 4th and finished July 21st.

To the north of XU 8 (Gowen occupation) an excavation unit 18 was opened and shovel shined to a depth of 200cm. At 195cm below surface a point bar deposit was identified indicating that any lower occupations would likely have been eroded by an earlier channel cutting event prior to formation of this point bar depositional event. Golf tees were inserted into the edge of the profile to indicate the 5cm levels superimposed on a digital photo of the section. Lithic flakes and bone fragments were scattered throughout the stratigraphic column. A radiocarbon date of 440 B.P. was obtained from the unit, indicating a much later occupation than Gowen.

Unit 19 was excavated but only yielded a small Besant component containing a small hearth (H#3). In level 9, a point tip and a small biface as well as a few undecorated pot sherds were recovered. These two units defined the extent of the Atkinson I site. An unknowable area of the site has been eroded away by the encroaching Souris River.

The two small exposed hearths were excavated but only yielded a small amount of material. Hearth 4, at the western edge of the Atkinson block yielded only a small amount of charcoal, mixed with burnt bone and a few small lithic flakes. Hearth 5, located in the high cut bank west of the main site yielded a small amount of bone from a small ungulate, a muskrat and a bird as well as a percussion cap. This latter recovery indicated that this was an early historic period site.

### Scope and Content:

Sub-sub-sub series contains: Summary information of field methodology, number and coordinates of excavations, personnel and their staff position; Field journals are daily records of recoveries, features and activities at the site; Site records include excavation level and unit summaries, feature sheets, profiles; sample records and maps; Artifact catalogues are lists and identifications of all artifacts recovered; Photographs are of excavation units, features, the landscape and personnel.

Name Access:	Atkinson site 2006
Subject Access:	Archaeology
	North Lauder locale
	Atkinson site DiMe-27
	Atkinson site 2006